



**RGC Museum to open
Cabinets of Curiosity Exhibit
on Oct. 7**

— Page 5



**Sanford volleyball holds off
Monte Vista**

— Page 6



Today's Issue Sponsored By:



**San Luis Valley
Federal Bank**

VOLUME 97, NO. 158

Valley Courier

FRIDAY EDITION | WWW.ALAMOSANEWS.COM

LOCAL NEWS... LOCAL VIEWS

October 6, 2023

\$1



Visit our website

SLV Today

Crestone Studio Tour is this weekend

CRESTONE—The annual Crestone Artists Open Studio Tour is this weekend, Oct. 7-8, from noon to 5 p.m. A tradition since 2005, 17 studios will be open for the public to enjoy the creative passions and insights of gifted artists. For a map of the tour visit: crestoneartists.com.

SLV Museum community conversation is Oct. 6

ALAMOSA — The San Luis Valley Museum will hold its last community conversation at 6 p.m. on Friday, Oct. 6, during First Friday in Alamosa. The discussion will be facilitated by Jeff Bullington of the Adams State University library and is about the change in rural society in time. It is the theme to the museum's upcoming Smithsonian exhibit called "Crossroads." This is a free event, and the public is welcome to share their input. Also, the Palmas band will be playing live in the museum's courtyard afterward.

Councilor Connections on First Friday

ALAMOSA — For those with questions, concerns or suggestions about things in the city, Councilor Liz Hensley will be doing "Councilor Connections" on this month's First Friday, Oct. 6, from 5:30 to 7:30 p.m. in Downtown Alamosa.

SLV WEATHER



Sunny 67/34

Sat: Sunny 70/33

Sun: Sunny 69-31

INSIDE

Record Page 2
Valley News Page 3
Opinion Page 4
Lifestyle Page 5
Sports Page 6
Public Notice Page 7
Classifieds Pages 8 and 9
Comics Page 10

Wednesday shooting suspect in custody

Victim treated for non-life-threatening injuries

STAFF REPORT
ALAMOSA—A 27-year-old Alamosa man is in custody on several charges after allegedly shooting another man around 3 p.m. on Wednesday, Oct.

4, in Century Mobile Home Park, 1700 State Ave.

Lee Medina was taken into custody and transported to the Alamosa County Detention Center where he is being charged with first-degree assault, felony menacing and possession of a weapon by a previous offender.

The male party who was shot was transported to San Luis Valley Health Regional Medical Cen-


ter where he was treated for non-life-threatening injuries. The victim's identity has not been released.

Alamosa Police Department officers responded to the scene at about 3:15 p.m. to a disturbance where possible shots were fired. A news release from APD indicated that an altercation took place leading to the person being shot.

"This was an isolated incident and detectives are

actively investigating," the APD release said. "There is no threat to the community at this time."

The APD thanked other local agencies who assisted, including the Alamosa County Sheriff's Office, Adams State University Police Department and the Colorado State Patrol. This is an active-ongoing investigation, and no further information will be released at this time, APD stated.



Lee Medina

K-9 ACSO officer Blitz, 'no better partner'

By **PRISCILLA WAGGONER**
Courier Reporter
ALAMOSA — Walking into Patrol Sgt. "Gilley" Gilleland's office at the Alamosa County Sheriff's Department (ACSO) it's hard to believe that Blitz, the handsome, 120-pound bloodhound snoring in the corner, is capable of amazing feats. But just ask Gilleland, Blitz's handler, partner, and best friend, and the list of the bloodhound's accomplishments will make a believer of even the worst skeptic.

"He found his first suspect in Mosca," Gilleland says. Blitz was barely half-a-year-old, and they were tracking a man with new felony charges. "It was a short track, but he picked up the scent from the seat in the suspect's car and led us right to the house where he was."

Blitz has been a member of the sheriff's office since Nov. 3, 2019, when the 10-week-old pup was donated by the Alie Foundation, a nonprofit named in honor of a little girl who was kidnapped, assaulted, and killed in the early 1990s. The child was found by a bloodhound who, along with the little girl, is honored as the nonprofit donates bloodhounds to law enforcement agencies across the state.



Courier photo by Priscilla Waggoner
Alamosa County Sheriff's Department Patrol Sgt. 'Gilley' Gilleland and his amazing K-9 partner and friend, Blitz.

Sgt. Gilleland was the natural choice to be Blitz's partner. Not only was he the most willing, but the former Marine also has four "hounds" of his own. Gilleland im-

mediately reached out for training with Bloodhound Man-trackers, a company owned and operated by former law enforcement officers and

■ See **BLITZ** page 3



Courier photo by John Waters

Since 1999, the Rio Grande Headwaters Land Trust has worked to secure water for the future and has partnered with private landowners, public agencies, and other conservation organizations to preserve natural beauty and wildlife habitat. The Rio Grande flows through the Alamosa National Wildlife Refuge in this recent photo.

Headwaters Hoedown 2023 is Saturday in Alamosa

STAFF REPORT
SAN LUIS VALLEY—The Rio Grande Headwaters Land Trust will be holding its annual Headwaters Hoedown from 2 to 5:30 p.m. on Saturday, Oct. 7, at the Gilmore Ranch, 3731 County Rd. 105 S., Alamosa.

The afternoon will include live music by Waverly Road, a cornhole tournament, the finale of a virtual auction, door prizes, local food trucks, and beer from Three Barrel Brewing.

Tickets are available at the door for \$25, which includes two drink tickets for beer or wine. Food will be available for purchase from SLV Foods and Gosar. Visit www.riograndelandtrust.org or call 719-657-0800, to get more information.

There is a virtual auction at www.32auctions.com/HoedownAuction2023. The auction opened on Sept. 25 and will close at the Hoedown on Oct. 7. The auction includes items such as a 2-night stay at Trinchera Ranch, a 2-night stay at the Windsor Hotel, an organic locally raised turkey, and other unique items from around the San Luis Valley.

"The funds raised at this event directly support protecting land, water, and our way of life in the San Luis Valley. Come out to celebrate another successful year of land and water conservation," organizers stated.

This event is sponsored by Trinchera Blanca Foundation, San Luis Valley Federal Bank, Colorado Housing and Finance Authority, and Three Barrel Brewing.

ASD BOE member Mumper is running for reelection

By **JOHN WATERS**
Courier News Editor
ALAMOSA — Michael Mumper, a member of the Alamosa School District Board of Education, is running unopposed in the November election. He is finishing up his first four-year term.

The Valley Courier has offered all the candidates for the board the opportunity for an interview. Mumper was the first to respond and below are his responses to questions from Valley Courier News Editor John Waters.

Waters: What have been the accomplishments of the board over the last four years?

Mumper: It has been a very challenging four years. During that time, we have had three superintendents and three school board presidents. We had an online school and lived through all of the problems and challenges challenging COVID. Closing and reopening schools. We shifted to a four-day week. We brought some security officers into the school. I feel we have accomplished a lot and that the district is in a better place than it was when I was elected.

Waters: What are the top several things you would like to accomplish in the next term?

Mumper: The most important

thing is to keep our focus on academic achievement with all of the changes going on in delivery and scheduling. It was easy to get into a let's just make it to the next week or next term kind of attitude. I'm hopeful I can help keep everyone focused on academic achievement and make sure students are accomplishing what they need to accomplish. Test scores are going up. We are moving forward; our school is at full accreditation. I hope to build the strongest school district in the Valley.

Waters: Can you address the outlook for the district financial-

■ See **MUMPER** page 3



Michael Mumper

ALAMOSA STATE BANK
A Real Community BankSM
Local Ownership. Local Commitment.

SERVING THE SLV FOR 116 YEARS!

589-2564 | www.alamosastatebank.com



Record


OBITUARIES

Eloise Marie Dady Blevins

Eloise Marie Dady Blevins, 89, passed away peacefully on Sept. 29, 2023, in Kansas City, Kan. She was born in Center, Colo., to Walter and Leota Dady and graduated from Center High School in 1951.

Eloise attended Barnes School of Commerce in Denver and later worked at Camp Atterbury, Ind., and Douglas Aircraft in Whittier, Calif. She returned to the San Luis Valley and began her career at the Alamosa National Bank, retiring after more than 30 years of service. Eloise was a long-time member of the Alamosa Presbyterian Church where she served as a deacon for many years.

She was preceded in death by her son, John



Jeffrey Blevins; her sister, Wilma Jean Riggenbach, and her parents, Walter and Leota Dady.

In addition to her daughters, Janet Twine Bowman (Lonnie) of Basehor, Kan., and Janiene Twine Arellanes (Jeff) of Arvada, Colo., she is survived by her older brother, Gordon Lee Dady (Mae) of Lakewood, Colo. She deeply loved and is survived

by seven grandchildren; Chad Bowman (Jana) of Lenexa, Kan., Kara Bowman Alexander (Heath) of Manhattan, Kan., Dr. Jordan Arellanes (Carlee) of Bloomington, Ill., Adam Arellanes (Precious) of Normal, Ill., Brad Arellanes (Kendra) of Reunion, Colo., Ryan Blevins of Bay City, Mich., and Lane Blevins (Justine) of San Luis, Colo.; as well as several great-grandchildren. Eloise will be lovingly remembered by her nieces, nephews and additional friends and family.

She will be inurned in the Alamosa Cemetery near her son at a later date. Contributions in her memory may be made to the Alamosa Presbyterian Church or the Alzheimer's Association.

Jill Herrera

The family of Jill Herrera, 83, sadly announces her passing on Oct. 3, 2023. Jill passed away peacefully in Colorado Springs after a short illness. She was born July 17, 1940, in Chelmsford, England, the youngest of eight children.

Jill met the love of her life, Noel, when he was stationed in England. They married in 1960 and she began her adventurous life as a military wife for the next 23 years. During this time, their family grew and they were blessed with four children. When Noel retired, they made Alamosa their home.

Jill enjoyed playing bingo at the VFW, embroidering quilts, finding antique treasures, baking her famous zucchini bread, and trying her luck at the casinos. She cherished the time spent with her children, grandchildren, and many lifelong friends.

Jill will be sadly missed by her husband of 63 years, Noel; her children Mark (Angie) Herrera, Michael (Val) Herrera, Paula (Eric) Slocombe, and Lisa (David) Knox, 13 grandchildren and 16 great-grandchildren.

Viewing and visitation will be at 10 a.m.



with Services to follow at the Alamosa Presbyterian Church on Oct. 7, 2023, at 11 a.m. Interment will be held at Alamosa Cemetery.

Walt S. Atencio

Walt S. Atencio was born to Teofilo and Elvina Atencio on Jan. 15, 1935, and passed away on Sept. 2, 2023.

Walt is survived by his wife of 66 years, Colette Atencio, and three sons, Stephane (Lisa) Atencio, Nicholas (Kathleen) Atencio, and Gregory (Ann) Atencio. Walt is survived by 10 grandchildren, Dominic Maez, Paul Maez, Adam Maez, Lauren Atencio Cooper, Andrew Atencio, Alexa Atencio, Gregory Walter Atencio, Andrea Atencio, Kendal Hurtado, and Eli Atencio. Walt was also blessed with seven great-grandchildren, Marcus



Maez, Darius Maez, Mariah Maez, Brennon Maez, Zavier Maez, Matteo Chacon, and Everett Cooper. Walt is also survived by his brothers, Efraim (Reba) Atencio and Oliver

(Candy) Atencio, and his sister, Sara (Otto) Espinoza.

Walt was preceded in death by his son Eric Atencio, his parents Teofilo and Elvina Atencio, and two brothers, Austin (Anaida) Atencio and Clarence Atencio.

A celebration of Walt's life will be held on Oct. 14, 2023, at 2 p.m. at Our Lady of Guadalupe Parish Hall in Conejos, Colo.

In lieu of flowers, expressions of sympathy may be made by donation to the Alzafar Shrine Temple Hospital Transportation Fund, 901 North Loop 1604 West, San Antonio, TX 78232-1040.

PENDING OBITUARIES

Danielle Eve McDonough

Moffat resident Danielle Eve McDonough passed away Oct. 3, 2023. Arrangements are pending and will be announced through Romero Funeral Home of Alamosa.

Fabricio Ilias Corleone Benskin

Alamosa resident Fabricio Ilias Corleone Benskin, 14, died Oct. 2, 2023, at the San Luis Valley Regional Medical Center in Alamosa.

Memorial Services are pending and will be announced through Rogers Family Mortuary, who is in care of the arrangements.

To leave online condolences, tributes, and words of comfort for Fabricio's family, please visit www.RogersFunerals.com.

RGNF to host two temporary jobs open houses

Local candidates will learn the ins and outs of the federal hiring process

By RIO GRANDE NATIONAL FOREST DEL NORTE — The Rio Grande National Forest (RGNF) will soon be hiring up to 35 positions for temporary, or seasonal, jobs along with other units across the Rocky Mountain Region. In an effort to attract more local candidates, the forest will host two informal open-house events for community members to learn about and ask questions about the application process. Here are the details:

• Tuesday, Oct. 17, at the Carnegie Public Li-

brary — 120 Jefferson St., Monte Vista, from 5 to 7 p.m.

• Thursday, Oct. 19, at the Divide Ranger District office — 13308 West US Highway 160, Del Norte from 5 to 7 p.m.

There will be ample opportunity for interested individuals to learn how to create an account on USAJobs, build a federal resume, submit applications for positions, and meet local hiring managers. These open house events are "come when you can" and will have periodic presentations. You do not need to be present the entire time.

The 35 positions on the forest will be part of next summer's workforce. The application period for all positions will be open from Oct. 26 to Nov. 8, 2023. The positions are in fire, trails, timber, admin-

istration, recreation, fisheries, range, archaeology, and heavy equipment. Visit the RGNF employment page at www.fs.usda.gov/main/riogrande/about-forest/jobs, for instructions on how to apply and who to contact for more information.

"The mission of the Forest Service is to sustain the health, diversity, and productivity of the nation's forests and grasslands to meet the needs of present and future generations. You can be a part of that mission. Temporary positions with the USDA Forest Service are a great way to gain valuable experience, work outdoors, and get exposure to different careers. The application period is coming soon, so plan now to be prepared to apply," RGNF officials stated.

Ag producer Commodity Outlook and Strategies program is Oct. 9

CONTRIBUTED MONTE VISTA — Colorado State University San Luis Valley Extension invites farmers and ranchers to attend an Ag Business Management Educational Program from 6:30 to 9 p.m. on Monday, Oct. 9, at the Outcalt Event and Conference San Luis Valley Ski Hi Complex in Monte Vista. The program is free.

This is a Commodity Outlook and Management Strategies program. Topics include markets outlook, marketing strategies, enterprise profitability and input control, buying versus raising replacement heifers, and what can you afford to pay for a cow.

It will be presented by the experienced economists that make up the

CSU Extension Ag Business Management team and is co-sponsored by SLV Area Extension.

Pre-registration is not required but it is appreciated.

For more information and to pre-register, call Larry Brown or Jennifer Norris at 719-852-7381. CSU Extension programs are available to all without discrimination.

12th Judicial District hosting warrant clearance day and community resource fair in Alamosa

STAFF REPORT ALAMOSA — Is there an outstanding warrant for your arrest and you are tired of worrying about a run-in with law enforcement? Do you need access to free community resources? The 12th Judicial District's warrant clearance day and community resource fair may hold the key to clearing up your past and moving on with your future.

On Friday, Oct. 27, from noon to 6 p.m. at the Alamosa Combined Court, 8955 Independence Way, Alamosa, the courts, public defender, and district attorney for the 12th Judicial District — Alamosa, Conejos, Costilla, Mineral, Rio Grande and Saguache counties — will come together to help people clear their

warrants and get connected with resources to be successful in moving forward and resolving their legal matters.

Offenses that are eligible for warrant clearance include most misdemeanor, traffic, and petty offenses including many drug charges. To see if your warrant qualifies, contact the Clerk of Court's office at 719-589-4996.

In addition to clearing warrants, attendees can connect with a variety of community resources and other assistance. Organizations in attendance will include Adelante Family Resource Center, La Puente Crisis Prevention, San Luis Valley Behavioral Health Group, Tu Casa, Colorado Legal Services, and the Immigration Resource Center.

For more information about the event, contact Lisa Mizell at 719-589-7621 or caitlin.mizell@judicial.state.co.us.

School Menu
Friday
October 6, 2023

No School

Breakfast & Lunch Free for all students
 Alamosa School District
To sponsor the School Menu call 589-2553

PEOPLE WITH DISABLED CHILDREN HELPING FAMILIES WITH DISABILITIES

NTSOC
 Nursing & Therapy Services of Colorado

719-574-5562 • NTSOC.COM
1130 W. WOODMEN RD., COLO SPGS, CO 80919

Valley News

October is ASU HSI Month



The Alamosa City Council proclaimed October Adams State University HSI Month, at its meeting on Oct. 4; in honor of Adams State celebrating 25 years as a federally designated Hispanic Serving Institution. Pictured, left to right, Mayor Pro Tem Charlie Griego; Adams State President David Tandberg; Alamosa City Councilors Kristina Daniel; Liz Hensley; and Michael Carson; and Alamosa Mayor Ty Coleman.

Photo courtesy of Adams State University

RGC Emergency Manager Burrell working to get Hazard Mitigation Plan finalized

By LYNDISIE FERRELL

RIO GRANDE COUNTY — Rio Grande County Emergency Manager and Airport Director Brian Burrell updated commissioners on his progress toward getting the Hazard Mitigation Plan finalized during their meeting on Sept. 27.

Burrell stated he was focused on getting the municipalities within Rio Grande County to adopt the Hazard Mitigation Plan he has been working on for sev-

eral months as the Rio Grande County Emergency Manager. Burrell stated that the Rio Grande County Commissioners had adopted the document and that he was working to get on the agendas of the other county governments to gain their approval.

This is the final step in a longer process that included all six counties throughout the San Luis Valley. The final document that is being presented to each municipality within Rio Grande County will be

the basis for mitigation should a hazard occur. Based on the information provided in the document, the portion unique to each county will be a living document that can change as needs arise.

The purpose of this plan is to provide the counties of the San Luis Valley Region, which include Alamosa, Conejos, Costilla, Mineral, Rio Grande and Saguache counties, and their associated jurisdictions, with a comprehensive hazard mitigation strat-

egy for reducing long-term risks to people, property, and natural resources from the effects of hazard events. This plan demonstrates the region's commitment to reducing risks from hazards and serves as a tool to help decision makers direct mitigation activities and resources. This plan also maintains the planning area's eligibility for certain federal disaster assistance under FEMA's Hazard Mitigation Assistance grant programs.

This is an update to the plan that was adopted in 2017, beginning with independently formed documents by all six counties in 2017 and 2018 through work done by local emergency managers who reviewed the history of hazard events in the specific counties. Hazard events that were considered while creating these documents included avalanche, dam

and drought events, earthquakes and flooding, hailstorms, severe weather and wildfire dangers, high wind, tornadoes and cyber-attacks as well as hazard material incidents and potential pandemic events.

Once the individual counties finalized their specific plans, those plans were used to create the regional document which will remain a living document, subject to change as per guidelines set by FEMA.

"The plan's mitigation strategy includes goals for each county in the entire planning area. The plan also puts forth county-specific recommendations for mitigation, based on the risk assessment, that are designed to reduce future losses in each county and ultimately, in the region," Burrell said.

Through this document, participating counties throughout the San Luis Valley mini-

mize the risks associated with hazard events in the area and by doing so, can potentially minimize the costs associated with such events.

"Disasters can weaken local economies and dramatically reduce local tax bases," Burrell said. "The rising cost of natural disasters has sharpened interest in identifying effective ways to reduce vulnerability to hazards. Many disasters are predictable, and much of the damage caused by these events can be alleviated or even eliminated by implementing cost-effective hazard mitigation plans."

According to Burrell, he has met with the City of Monte Vista and is working to meet with the Town of Del Norte and Town of South Fork to get final approval of the plan and hopes to have the document adopted before the end of the year.

Blitz

Continued from Page 1
handlers who train bloodhounds across the state and the nation.

When training was completed, Gilley was presented with a medalion bearing the image of St. Hubert, patron saint of hunting. He still wears it today. Since then, Gilley has continued to train Blitz, one-to-one, on his own.

"Blitz is trained to track and trail," he says, meaning he can both track a scent on the ground and in the air. "No canine has better smell. Dogs have 50 million more scent receptors than humans. Bloodhounds have 300 million more scent receptors than any other breed of dogs."

He smiles, and says, "He's basically a nose with a dog's body."

Gilley and Blitz have tracked distances ranging from 50 yards to 13 miles, an extraordinary find that involved a trek through rough mountain terrain on a very dark night in search of two lost hikers. They had to turn back because of the weather, but when conditions cleared, Blitz had led searchers to less than a mile from where the hikers were ultimately found.

"He's tracked off a single footprint in the snow, in the middle of winter in 20 degrees below zero weather. He tracked

two suspects off a single footprint in the snow in Alamosa." At one point, Gilley says, the suspects split up and then came back together, but the move failed to throw Blitz off the scent.

In the three-and-a-half years they've been partners, Gilley and Blitz have found between 50 and 60 suspects.

As the bloodhound also "does cadavers," Gilleland estimates Blitz has found between 20 and 25 bodies and helped every agency in the Valley, each time with Gilley following at the end of a 15-foot lead. "He's also worked on CBI [Colorado Bureau of Investigation] cold cases. In one case, he found a body that was missing for five years."

Together, they have accomplished amazing things, but equally inspiring is the relationship between the bloodhound and man. They come to work together every day and go home together. Blitz is part of the Gilleland family and part of the Gilleland pack. In an extraordinary move by Alamosa County Sheriff Robert Jackson — who has had two K-9 partners in his career — Blitz is Gilley's dog. If Gilleland leaves the force, Blitz leaves with him. "He doesn't think it's right to separate a dog and his handler," Gilleland says.

"But there's no better partner than Blitz. He's always watching my back. If I'm somewhere

and maybe a couple of guys who are drunk or whatever walk by, he's on alert, barking and letting me know what's going on."

One experience stands out among the rest.

"We were on the worst case we'd ever been on. It was grisly," Gilleland says. "Even Sheriff Jackson and Undersheriff Woods said they'd never seen anything like it. We were there for probably eight hours and whenever I looked back at the car, Blitz was standing in his kennel, watching me the whole time."

"When I got in the car to leave, I admit, the murder had gotten to me. Blitz put his head over the seat and buried it in my shoulder and rode like that all the way home. He knew. He knew what I felt. He's helped me out with a lot of tragic things you see in a job like this."

And now, thanks to a donation from Spike's K9 Friends, Blitz has a new \$3,000 Kevlar vest for his protection.

"It's good that he's got that. You never know what someone will do," Gilleland says.

As if on cue, Blitz gets up, stretches and then sits by his partner's side.

"Yeah, that's a real good thing," Gilleland says.

In addition to Patrol Sgt., Gilleland is a Firearms Instructor, on the SWAT team and teaches firearms training at Trinidad State's Police Academy.

Mumper

Continued from Page 1
ly as federal Covid funding such as the Elementary and Secondary School Relief program is coming to an end?

Mumper: In the wake of COVID, the federal government made substantial funds available to school districts to deal with the expensive and difficult transition that we had to make to keep everyone safe. Those funds are indeed running out, and we have been able to accomplish a lot of things using federal funds. We will now have to transition back into the district budget and that will be a challenge for sure.

Waters: Some school districts in Colorado are stocking overdose reversal medications such as Narcan, does the Alamosa School District, or is it planning to do so?

Mumper: I do not know. Waters: Can you tell our readers a little about yourself?

Mumper: I've been in

Alamosa for 17 years, I moved here to take a job at the university [Adams State University]. I'm an emeritus professor in the political science department. Today I'm the Director of the Master of Public Administration program at Adams State. I am also the project director of a \$3 million grant that addresses the rural teacher shortage. I am teaching undergraduate and graduate students and directing an important project.

Waters: Can you discuss how your career in academia assists you as a school board member?

Mumper: For the first eight years that I was here and at Adams State, I was senior vice president at the university. I was here for the big financial crisis and trying to be part of the team that led the university through some very difficult times. That certainly has provided me with experience in dealing with the state, dealing with budgets, and being flexible in making quick changes. That was

also the time the university undertook substantial renovations. The Rex Stadium, classrooms in Richardson Hall. During that eight-year period, we were able to move the university forward. I hope to take those experiences and skills and provide some advice to the leadership team at the school district and accomplish the same things.

Waters: Anything else you would like to address?

Mumper: I believe we have a really excellent superintendent [Diana Jones] and she has assembled a very talented leadership team. I hope to be working with her and them over the next four years because I feel the district is headed in the right direction.

The Valley Courier has reached out to all the candidates running for the school board and offered them the opportunity of an interview. Our second interview is with Kaylee Gomez Romero and will appear next week. The election is on Nov. 7.

Opinion

Busy is as busy does

It appears that another summer season has come to a close for Ol' Dutch and Miss Trixie, and what a season it was indeed. It started out like a Kansas tornado and never stopped until just this last Saturday with the end of elk and bear season. No matter the long-winded promises by Miss

Trout Republic




by Kevin Kirkpatrick

Trixie all last winter about "taking time for ourselves" and "not overpromising to others," she hit the ground running and, even short of breath due to the altitude, we soon were immersed in everything Colorado and more.

She talked long and often about all the "fun" she had driving the vans for Mountain Man Rafting in South Fork. And just like Tom Sawyer told his friends how much fun it was to paint the fence and got them to do it for him, she soon had Ol' Dutch driving fun seekers every day of the week up and down the river.

Of course no summer is complete without the Elks Monday night bingo at Creede in the underground community center and we partook of that liberally and more. I think we are probably out about \$100,000 or so due to the added treats of hotdogs and popcorn along with the bingo. They got new cards this year and our normally good luck with our special cards soon disappeared into the mining shaft abyss like the Titanic after hitting the iceberg.

The Creede Ladies Aid Society held its annual garage sale extravaganza and we



got some good buys on some real treasures. Miss Trixie got to fill some \$3 bags on the last day and now we are taking back to Texas a lot more than we brought out. Otherwise known as "winning" to Trixie.

I also noticed that the Jeep was sagging a bit the other day and was concerned that maybe the shocks had failed or some other problem. Checking closer I soon found out why it was sagging like a wanna be gangster with low rider pants. Potatoes. Yes, you heard right Miss Trixie had gone out to the valley and had them auger in a load of delicious spuds to be distributed to friends and family all over Texas. She is kinda like the Santa Claus of the Irish fruit.

Now I don't know how many potatoes she wanted but I know how many we got and it's a sizable quantity. I do believe if

she had been around in 1845, she could have single-handedly prevented the Irish Potato Famine. What a godsend that would have been.

Not to be outdone, Ol' Dutch did score mightily on an antique Indian lamp. I don't know why Miss Trixie rolled her eyes at that and the poor girl will have to have that checked out maybe when we go to Mexico. She says it's gaudy while I say it's tasteful. Regardless, I like it and am gonna keep it no matter public opinion. I got quite a lot of tools and man stuff, too, so I am going to need some sort of Lady of Fatima miracle to get it all back to the Texas farm.

You would think having had a busy summer we would take some time off but it looks like as soon as we hit Texas we will be babysitting the grands for a weekend. Then it's off to Kansas to see my dad

To submit news, email:
news@alamosanews.com

To submit sports, email:
khamrick@alamosanews.com

Letters policy

Letters are welcome and encouraged. All letters submitted for publication in the Valley Courier must be typewritten, signed by the author, and must include a phone number and address where the author can be reached. Letters must not be libelous. The Courier will not run letters that are negative to specific businesses. We reserve the right to edit for clarity, civility and accuracy. Please limit letters to 500 words or less.

The Courier's editorial board reserves the right to reject a letter for reasons it believes are appropriate. Letters may be subject to editing to fit available space, or exclusion from the Opinion Page. Please, no poetry. Please send signed letters to P.O. Box 1099, Alamosa, CO 81101 or email them to news@alamosanews.com. Letters to staff, not for publication, should be marked "personal."

Even if Prop HH passes, property taxes are still going up

By MARK HILLMAN
Capitol Review

We didn't need an election this November to receive a modest property tax reduction. The legislature can cut taxes anytime; it doesn't need voter approval.

But with Coloradans facing the largest property tax increase of our lifetime due to soaring home prices, the legislature chose to put a massive expansion of government on the ballot disguised as a property tax cut.

Remember this: even if Proposition HH passes, property taxes will still increase. If property values double in the next 10 years, so will property taxes.

The deceptive ballot question asks: "Shall the state reduce property taxes for homes and businesses..." That sounds good, so voters may not read much further. Even if they do, the ballot never explains voting "yes" is agreeing to give up refunds under the Taxpayers Bill of Rights (TABOR) and to permanently increase the cost of state government.

Voters are facing an average increase in home property taxes of 36% come next January. In some communities, the increase could be nearly 50%. If Prop HH passes, the average increase will be

26% — still the largest property tax increase of your lifetime.

The statewide average tax increase is estimated at \$848 if HH fails and \$617 if HH passes. The only thing that truly decreases if HH passes are the annual refunds that voters receive each year. This hidden part of HH will cost the average Colorado household \$5,119 over the next 10 years.

Even the legislature's official ballot explainer says, "The measure results in a smaller increase in property taxes than under current law."

The devious part of HH is that lawmakers are paying for this small tax cut by taking it away from TABOR refunds they owe to all taxpayers. They're simply taking money out of your left pocket to put it into your right pocket — and pretending they're doing you a favor.

But all of that is small potatoes compared to the big picture bait-and-switch:

Tucked away in Prop HH is a provision that increases how much state government spending can grow each year. Currently, the state constitution allows annual spending to increase by the combined rate of population growth plus inflation. For 2023 that's 8.5% or about \$1.5 billion in new spending.

Prop HH will add an extra 1% every year for 10 years. By 2032, that extra 10% adds up to \$2.2 BILLION A YEAR — all taken away from taxpayer refunds.

That's not the end of the HH scam. After 10 years, the legislature can continue to add 1% more per year to state spending without voter approval. The only requirement is that lawmakers extend the HH property tax rates. But if property values continue to soar, your property taxes will soar right along with them.

Keep in mind the legislature has already increased regulation, taxes and fees by \$1.8 billion — mostly without voter approval.

That's still not the end of the HH scam.

Renters really get shafted by HH because they disproportionately lose their TABOR refunds but won't benefit from the small reduction in property taxes. Under HH, rental properties are taxed at higher rates than owner-occupied properties, so rent costs will inevitably increase to pay those taxes.

Worse still, the Legislature tries to bribe renters with a one-year change giving all taxpayers equal refunds for

who will be celebrating his 93rd birthday. Then as soon as we return to the ranch it's off to Mexico and some fishing in the Gulf waters.

I am not sure how I got back into this busy all the time mode after retiring from a hectic lifestyle, but I do recall it all began after I met Miss Trixie and started kissing her lips. So maybe it's like the flu and I caught the busy life from her. All I know is there is never a dull moment and how else would a person want it anyway. Here's to a safe winter for you all and Godspeed wherever He may take you.

Kevin Kirkpatrick and his Yorkie, Cooper, fish, hunt, ATV or hike daily. His email is Kevin@TroutRepublic.com. Additional news can be found at www.troutrepublic.com or on Twitter at TroutRepublic.

LETTER

Response to the Sept. 26 article, 'DA and others brief county commissioners'

Editor,

As owners of the San Juan Building in Alamosa, the current home to the 12th Judicial District Attorney's office, ROAST Cafe, and the San Luis Valley Brewing Company, we were saddened to hear the DA refer to her space as "unpro-

fessional and untenable".

The space has housed six different DAs over an 18-year period. During that time, the San Juan Building owners have taken pride in and invested significantly in the functionality, cleanliness, and aesthetics of the building and the

tenant spaces therein.

It was disappointing that none of the points of concern mentioned by the current DA were brought to the attention of property ownership for a discussion of remedies prior to a printed article.

Perhaps more disappointing is that

issues like pest control and cleaning of a tenant's space are usually the responsibility of the tenant themselves. For instance, other tenants in the San Juan Building (the ROAST Cafe and the SLV Brewing Company, for example) contract with professional cleaning crews to ensure a quality space for the public to enjoy. If the DA has not pursued those services, that fact might best explain an "untenable" office environment.

We want the San Juan Building and all the spaces therein to be quality, clean, inviting places where tenants, clients, and patrons take pride and feel comfortable.

In support of that, we would be happy to work with the DA's office to partner on solutions not only to issues that fall within the normal responsibilities of a building owner (plumbing, electric, heating-cooling, structural, roof, etc.), but also in any other areas (like moving walls for larger offices) that might improve the DA staff experience, and the experience of guests to the space.

Scott and Angie Graber
Owners of San Juan Building Management Company

Keith R Cerny
Publisher

Valley Courier

(ISSN 1047-1170)

Brian Williams
Managing Editor

The Valley Courier is published daily, Tuesday, Wednesday, Friday and Saturday by San Luis Valley Publishing, 2205 State Ave., Alamosa, Colo. 81101. Web site: www.alamosanews.com. Periodicals Postage: is paid at Alamosa, Colo., Monte Vista, Colo., La Jara, Colo., and Fort Garland, Colo. Phone (719) 589-2553. Postmaster send change of address to P.O. Box 1099.

coloradopress
ASSOCIATION

Debbie Sowards
Adam Lopez
John Waters
Priscilla Waggoner

Advertising Manager
Advertising & Digital Sales
News Editor
Staff Writer

Ryker Alonzo
Ken Hamrick
Shasta Quintana
Richard R. Quintana

Editorial Assistant
Sports Editor
Circulation
Mailroom Supervisor/Press

Your FIRST Source for Local News

Lifestyles

RGC Museum to open Cabinets of Curiosity Exhibit on Oct. 7



Courtesy photo

The Rio Grande County Museum's opening of its Cabinets of Curiosity exhibit is on Oct. 7. The event includes local and visiting storytellers who will be talking about the oddities and mysteries of Rio Grande County and the San Luis Valley, including the history of Snippy the Horse.

By **LYNDSIE FERRELL**
DEL NORTE — The Rio Grande County Museum recently announced the opening of its newest exhibit, Cabinets of Curiosity, will be on Saturday, Oct. 7. The event is set from 10 a.m. to 3 p.m. and will include local and visiting storytellers speaking about the oddities and curiosities of Rio Grande County and the San Luis Valley.

Throughout the recorded history of the Valley, stories abound that tell the tales of strange lights, astronomical phenomenon, tales of indigenuous lore and more. The storytellers will be sharing the tales of mystery throughout the entire day and the public is invited to attend.

Among the many stories that will be told, one has gained a fan base throughout the years and continues to baffle

researchers to this day. Snippy the Horse became famous when he was found by his owner in the 1960s and his skeleton can be viewed at the UFO Watch Tower located north of Alamosa.

The story of Snippy began when a local rancher found the mutilated remains of his horse in a field outside of Alamosa on Sept. 8, 1967. Snippy was a 3-year-old filly that made headlines and created a following that still seeks answers. The horse was found in a meadow and was stripped from the shoulder to the tip of her nose. All that was left of the horse were bones and hide, though the rancher swore he had seen the horse alive and well the day before.

The horse's organs were missing and when researchers were called

to the scene, it was discovered that her bones were also radioactive. There was no sign of struggle, no imprints in the area around the horse and no sign of blood. Snippy is a Valley legend and her skeleton has found its forever home at the UFO Watchtower.

Another Valley tale includes some local Hispanic lore. The Hispanic roots of the Valley are deep and widely celebrated. The museum is pleased to have local teacher and storyteller Ed Atencio speak on Oct. 7 about La Llorona and other mysteries.

The stories may not be appropriate for all ages. The museum advises people with small children who plan to attend to use discretion. For more information, call the museum at 719-657-2847.

Cheslocks are appreciative of care at SLVH RMC Emergency Department

By **SAN LUIS VALLEY HEALTH**

ALAMOSA — "I am not one for drama, but literally, the SLVH Regional Medical Center Emergency Department saved my life," said Rachel Cheslock. "They continued to follow their protocol when at the time, my husband Lance and I were ready to go back home thinking I had indigestion or issues with my esophagus."

After the third hour of going through the heart attack protocols in the ED at the RMC, Rachel's earlier symptoms had all but disappeared. As a healthy 45-year-old non-smoker with no underlying causes, she and Lance dismissed the idea of the heart attack she thought she was having earlier in the day. She took an aspirin at home when the pain moved from her chest to her arm, then rested and felt a little better. As she tried to stand up and had difficulty walking, she asked her husband Lance to take her to the ED in Alamosa.

As they sat waiting for the results from the third blood test, they began planning the rest of their day when they would be released to go home. Then everything changed in a hurry when her third troponin test resulted in an

extremely increased reading. A troponin test measures the levels of troponin T or troponin I proteins in the blood. These proteins are released when the heart muscle has been damaged, such as when it occurs with a heart attack. The more damage there is to the heart, the greater the amount of troponin T will be in the blood.

Dr. Laura Edgerley-Gibb approached the couple and said, "We are going to fly you to Penrose Hospital immediately because something is going on."

After spending time going through many more tests at Penrose, the team used a heart catheter to get an inside look. They found a very unusual situation of a 2.3 cm tear that was creating blockage. It was repaired by inserting two stents.

"The amazing thing about this whole situation is that I do not have heart damage. The EKG never showed that my heart was dying. During my time at the SLVH RMC, they gave me blood thinners, and nitrate, and kept on top of their protocols. Even though the EKG and other tests were not showing any issues, and my pain had mostly subsided, they kept me there and kept me safe. I'd like to share some key

takeaways with others.

- Don't ignore your symptoms. Go get checked out. Follow up.

- Even though providers are not always 100% sure, they have protocols to follow. Be patient.

- The care and professionalism at SLV RMC were second to none. I felt important, I was seen and respected. They were not taking chances, they never doubted me, and everyone treated me with the utmost compassion and kindness.

Lance would like to thank the nursing staff who met Rachel at the door with a wheelchair and followed up with transfer details, always with a professional, kind, and caring attitude: Amanda, Sara, Colleen, and Dr. Edgerley-Gibb! As only Lance can say, "We are incredibly grateful to have such good people in our rural area. The staff did not miss a detail, even ensuring the flight nurse had cardiac experience. We are eternally grateful!"



Lance and Rachel Cheslock

Follow us on Facebook
Alamosa Valley Courier

Carly Santi, MS, RDH, LLC
Dental Hygienist in Monte Vista
 Providing quality, preventative oral health care to adults and children.

Including:

- Dental Hygiene Exams
- X-Rays (Including Pain-Free Bitewings!)
- Dental Cleanings • Fluoride Treatments
- Sealants • Supportive Periodontal Maintenance
- Non-Surgical Periodontal Treatment
- Teeth Whitening • and More

Referral to general dentists and specialists as needed.

Over 20 years of experience!
Appointments available as soon as next week



Carly Santi, MS, RDH, LLC
1120 Park Ave. Monte Vista
719.849.9749

MGM
 Carpet Cleaning
Marion Malouff
 P.O. Box 391
 Alamosa
719-580-5610

Cornflower Solar Project

Public Open House
 Thursday, October 19, 2023, 4 p.m. - 6 p.m.
 Adams State University - Porter Hall, Room 130
 208 Edgemont Blvd, Alamosa, CO 81101

Korsail Energy is proposing to develop a solar energy facility and battery storage system in Alamosa County. Construction of the project is anticipated to begin in 2025.

Members of the public are invited to the open house to learn more about the project.

Rio Grande Headwaters Land Trust

HEADWATERS Hoedown

7 OCT

\$25 ENTRY

Come support the SLV's only local land trust!

- Music: Waverly Road
- Food Trucks: SLV Foods & Gosar
- Mojito Tent
- Online Auction Finale
- Cornhole Contest + fun for the whole family!

2 PM - 5:30 PM
 The Gilmore Ranch
 3731 County Road 105 S.,
 Alamosa, CO

SCAN ME!

TO VIEW ONLINE AUCTION ITEMS

Gilmore Ranch Directions:
From Alamosa: Five miles west of Alamosa turn off to the North on C.R. 105 S. Go 1 1/2 miles down the dirt road until you dead end at the ranch.
From Monte Vista: 5 miles past the County Line Road, turn North on C.R. 105 S. Go 1 1/2 miles down the dirt road until you dead end at the ranch.



Sports

Sanford volleyball holds off Monte Vista

By **KEN HAMRICK**
Courier sports editor

SANFORD – The Sanford High School volleyball team remained in contention for the Southern Peaks League title Thursday at the SHS gym as the Lady Mustangs defeated Monte Vista in four sets.

Sanford won the first two sets by scores of 25-19 and 25-21. The Lady Pirates, however, won the third set 25-15 before the Lady Mustangs finished off the match by winning the fourth set 25-17.

“We didn’t do great in that third set,” said Sanford coach Melissa Faucette. “We definitely had way too many errors. If we can correct that, we should be fine.”

“The third set was our true team,” said Monte Vista coach Jenny Owsley. “That’s what we do and that’s who we are. We just had some off moments the first two sets, but the third set we just dominated. We didn’t give up.”

Sanford scored the first point of the first set, but Monte Vista ran off three points in a row. The Lady Pirates increased the lead to 7-4 before the Lady Mustangs went on a 7-1 run to regain the lead at 11-8.

Monte Vista closed to within 11-10, but Sanford raised its lead to 13-10.

The Lady Pirates came back to tie the score at 14-14, but the Lady Mustangs regained the lead at 16-14. Monte Vista again deadlocked the score at 16-16, however Sanford ran off five consecutive points to take a 21-16 advantage.

The Lady Pirates rallied to within 22-19, but the Lady Mustangs scored the final three points to win the set 25-19.

Sanford opened the second set by scoring the first two points. Monte Vista rallied to take an 8-5 edge.



Monte Vista High School’s Stefanie Lopez (9) hits the ball while Sanford’s Keylee Anderson (7) goes up for the block. The Lady Mustangs defeated the Lady Pirates in four sets.

The Lady Mustangs went on a 6-1 run for an 11-9 lead. The Lady Pirates, however, scored four consecutive points for a 13-11 lead.

Sanford regained the momentum as it outscored Monte Vista 9-2 for a 19-15 margin. The Lady Pirates narrowed their deficit to 20-19, but the Lady Mustangs scored five of the final seven points for a 25-21 victory.

Monte Vista came out for the third set red-hot as it scored the first six points. Sanford closed to within 8-4, but the Lady Pirates scored five points in a row to increase the lead to 13-4.

The Lady Mustangs narrowed the gap to 14-8, but the Lady Pirates finished strong as they went on an 11-7 run for a 25-15 win.

Sanford scored the first two points of the fourth set and eventually stretched the lead to 14-6. Monte Vista pulled to within 14-9, but Sanford had a 10-2 run to raise its lead to 24-11.

The Lady Pirates scored six straight points to narrow the lead to 24-17, but the Lady Mustangs scored the final points for a 25-17 win.

Avery Koenig led the Sanford offense with 26 assists. She also had nine kills, mostly on blocks, and she tied for the lead in service aces with two.

Bella Peterson had seven kills, Shasta Bond and Riley Willett both had six, and Keylee Anderson had six.

Brooklynn Reynolds also had two aces.

The Monte Vista offense was led by Evie Hinds with

Courier photo by Ken Hamrick

RMAC standings

FOOTBALL		
Team	Conf. W-L	Overall W-L
Colorado School of Mines	3-0	5-0
Western Colorado	3-0	5-0
Adams State	2-1	3-2
Black Hills State (S.D.)	2-1	3-2
South Dakota Mines	2-1	3-2
Colorado Mesa	1-2	2-3
Colorado State Pueblo	1-2	2-3
New Mexico Highlands	1-2	2-3
Chadron State (Neb.)	0-3	1-4
Fort Lewis	0-3	0-5

Last week's scores
Saturday
Adams State 21, New Mexico Highlands 14
 Colorado School of Mines 35, Chadron State (Neb.) 7
 Colorado State Pueblo 85, Fort Lewis 7
 South Dakota Mines 49, Black Hills State (S.D.) 14
 Western Colorado 43, Colorado Mesa 7

This week's schedule
Saturday
 Western Colorado at South Dakota Mines, noon
 Colorado School of Mines at Colorado Mesa, 1 p.m.
 Fort Lewis at Chadron State (Neb.) 1 p.m.
 New Mexico Highlands at Black Hills State (S.D.) 1 p.m.
Adams State at Colorado State Pueblo, 2 p.m.

MEN'S SOCCER		
Team	Conf. W-L-T	Overall W-L-T
Colorado State Pueblo	2-0-0	8-1-1
Westminster (Utah)	2-0-0	5-3-2
Colorado Mesa	1-0-1	6-2-2
Fort Lewis	1-0-1	5-2-2
Colorado Christian	1-0-1	3-2-4
Metropolitan State-Denver	1-1-0	3-5-2
Colorado-Colorado Springs	0-1-1	4-3-3
Colorado School of Mines	0-1-1	1-3-5
Regis	0-1-1	2-6-2
South Dakota Mines	0-2-0	2-8-0
Adams State	0-2-0	0-8-0

WOMEN'S SOCCER		
Team	Conf. W-L-T	Overall W-L-T
Colorado-Colorado Springs	4-0-0	6-2-2
Colorado Mesa	3-0-0	8-0-0
Regis	3-1-0	7-3-0
Colorado School of Mines	2-1-1	6-2-2
Westminster (Utah)	2-1-0	4-3-1
Metropolitan State-Denver	2-2-0	3-4-3
Fort Lewis	1-0-2	5-0-4
Adams State	1-2-1	2-4-3
Western Colorado	1-2-0	1-6-2
Black Hills State (S.D.)	1-3-0	3-6-0
Colorado State Pueblo	0-1-3	2-2-5
Colorado Christian	0-3-1	2-5-2
New Mexico Highlands	0-4-0	0-7-1

WOMEN'S VOLLEYBALL		
Team	Conf. W-L	Overall W-L
Metropolitan State-Denver	4-0	11-3
Regis	3-0	10-3
Colorado-Colorado Springs	3-0	5-8
Colorado Mesa	4-1	14-1
Chadron State (Neb.)	3-1	9-5
Colorado State Pueblo	3-1	5-9
South Dakota Mines	3-2	9-6
Colorado Christian	2-2	6-8
Adams State	2-2	4-10
Westminster (Utah)	2-3	5-10
Colorado School of Mines	1-3	7-7
Fort Lewis	1-3	6-8
Black Hills State (S.D.)	0-4	5-9
New Mexico Highlands	0-4	1-14
Western Colorado	0-5	2-13

Alamosa's doubleheader with Aspen canceled

By **KEN HAMRICK**
Courier sports editor

ALAMOSA – The Alamosa High School softball team’s doubleheader at Aspen scheduled for Saturday has been canceled.

The Lady Skiers had several injuries and illnesses which forced them to end their season early.

It also marks the end of the regular

season for the Lady Mean Moose. They finish the season with an overall record of 12-8 and they were 4-4 in the Tri-Peaks League after losing their regular season finale at Wiley 10-6 on Thursday.

Next for Alamosa will be regional tournament action. The date, place and opponents will be determined early next week.

They finish the season with an overall record of 12-8 and they were 4-4 in the Tri-Peaks League after losing their regular season finale at Wiley 10-6 on Thursday.

Next for Alamosa will be regional tournament action. The date, place and opponents will be determined early next week.

Sports Bulletin

Follow sports editor **Ken Hamrick** on **Twitter**. His handle is **@KenHamrick1**.

SCOREBOARD
TUESDAY
Prep girls volleyball
 Del Norte def. Monte Vista 25-17, 23-25, 23-25, 25-22, 15-10

THURSDAY
Prep boys soccer
 Pueblo County at Alamosa - no report
Prep girls softball
 Wiley 10, Alamosa 6
Prep girls volleyball
 Sanford def. Monte Vista 25-19, 25-21, 15-25, 25-17
 Sangre de Cristo at Mountain Valley - no report

SCHEDULE
FIRDAY
Prep football
 La Veta at Sierra Grande, 6 p.m.
 Monte Vista at Trinidad, 6 p.m.
 Norwood at Sanford, 6 p.m.
 Sargent at Dolores, 6 p.m.

Centauri at Del Norte, 7 p.m.
 Ignacio at Center, 7 p.m.
 Lamar at Alamosa, 7 p.m.
Prep girls volleyball
 South Park vs. Mountain Valley (at Moffat), 11 a.m.
 Escalante (N.M.) at Sanford, 1 p.m.
 Centennial at Creede, 3 p.m.
 La Veta at Sierra Grande, 3 p.m.
 Custer County at Center, 4 p.m.
 Montezuma-Cortez at Centauri, 4 p.m.

College cross country
 Adams State at Colorado Colorado Springs Cross Country Classic, 9 a.m.
College men's soccer
 Adams State at Regis, 7 p.m.
College women's soccer
 Regis at Adams State, 3 p.m.
College women's volleyball
 Westminster (Utah) at Adams State, 7 p.m.

SATURDAY
Prep football
 Antonito at Manzanola, 1 p.m.

Sangre de Cristo at Mountain Valley, 1 p.m.
Prep cross country
 Alamosa, Antonito, Centauri, Centennial, Center, Del Norte, Monte Vista, Sargent at Centauri Invitational (at Cole Park), 9 a.m.
Prep girls gymnastics
 Alamosa at Pueblo Central Invitational, 10 a.m.
Prep girls volleyball
 Montezuma-Cortez at Alamosa, 9 a.m.
 Dove Creek, Sangre de Cristo at Monte Vista, 10 a.m.
 Del Norte at Fountain Valley, 11 a.m.
 Cotopaxi at Sargent, 1 p.m.
 Creede at Dolores, 1 p.m.
 Bayfield at Centauri, 1 p.m.
 Antonito at Manzanola, 4 p.m.
College football
 Adams State at Colorado State Pueblo, 2 p.m.
College women's volleyball
 Colorado Mesa at Adams State, 4 p.m.
College swimming
 Western Colorado at Adams State, 11 a.m.

responsible, affordable homeownership

Since 1974, CHFA has helped thousands of Coloradans achieve their homeownership dreams. In addition to mortgage loans, CHFA offers:

- Homebuyer education**
 We sponsor classes across the state and online to help you make informed decisions and take the intimidation out of buying a home.
- Down payment and closing cost assistance*:**
 CHFA homebuyers can receive up to 4 percent of the first mortgage loan amount to use towards down payment, closing costs, and/or prepaids.

Learn more at chfainfo.com/yourhome.

*Restrictions apply

800.877.chfa (2432)

800.659.2656 tdd

www.chfainfo.com

financing the places where people live and work

With respect to its programs, services, activities, and employment practices, Colorado Housing and Finance Authority does not discriminate on the basis of race, color, religion, sex, age, national origin, disability, or any other protected classification under federal, state, or local law.

colorado housing and finance authority

Public Notices

X District Court Denver Probate Court
 Alamosa County, Colorado
 Court Address: 8955 Independence Way
 Alamosa, CO 81101
 In the Matter of the Estate of
 Richard William Blakeslee,
 Deceased
 Attorney or Party Without Attorney (Name and Address):
 Eugene L. Farish, PC
 Eugene L. Farish
 739 First Avenue
 Monte Vista, CO 81144
 Phone Number: 719-852-5101 E-mail: gene@farishlaw.com
 FAX Number: 719-852-4833 Atty. Reg. #:2557
 Case Number:
 Division Courtroom
NOTICE TO CREDITORS BY PUBLICATION PURSUANT TO §15-12-801, C.R.S.
NOTICE TO CREDITORS
 Estate of Richard William Blakeslee, Deceased. Case Number 2023PR30037
 All persons having claims against the above-named estate are required to present them to the Personal Representative or to X District Court of Alamosa, County, Colorado or Denver Probate Court of the City and County of Denver, Colorado on or before January 15, 2024*, or the claims may be forever barred.
 Gerard J. Blakeslee, Personal Representative
 Type or Print name of Person Giving Notice
 1606 Forest Creek Road
 Address
 Augusta, GA 30909
 City, State, Zip Code
 No. 3570.
 *Published in the Valley Courier on September 19, 27, & October 6, 2023.

NOTICE OF DEFAULT AND FORECLOSURE SALE
 WHEREAS, on May 5, 2004, a certain Deed of Trust was executed by Mary Lucille Millsap as grantor(s) in favor of Academy Mortgage, LLC d/b/a Academy Mortgage Lending Group, LLC as beneficiary and Public Trustee of Alamosa County as trustee, and was recorded on May 11, 2004 as Reception Number 316643 in the Office of the Clerk and Recorder, Alamosa County, Colorado; and WHEREAS, the Deed of Trust was insured by the United States Secretary of Housing and Urban Development (the Secretary) pursuant to the National Housing Act for the purpose of providing single family housing; and WHEREAS, beneficial interest in the Deed of Trust is now owned by the Secretary pursuant to an assignment dated August 20, 2015, and recorded on October 2, 2015, as Reception Number 360940, in the office of the Clerk and Recorder, Alamosa County, Colorado; and WHEREAS, a default has been made in the covenants and conditions of the Deed of Trust in that the payment due on September 7, 2022, was not made and remains wholly unpaid as of the date of this notice, and no payment has been made sufficient to restore the loan to currency; and WHEREAS, the entire amount delinquent as of September 29, 2023 is \$231,578.59; and WHEREAS, by virtue of this default, the Secretary has declared the entire amount of the indebtedness secured by the Deed of Trust to be immediately due and payable; NOW THEREFORE, pursuant to powers vested in me by the Single Family Mortgage Foreclosure Act of 1994, 12 U.S.C. 3751 et seq., by 24 CFR part 27, subpart B, and by the Secretary's designation of me as Foreclosure Commissioner, recorded on August 28, 2023 as Reception Number 389652, notice is hereby given that on November 08, 2023 at 12:00 p. m. local time, all real and personal property at or used in connection with the following described premises ("Property") will be sold at public auction to the highest bidder: Lot 2, in Block 8, Carroll Subdivision, Addition No. 1 to the City of Alamosa, Alamosa County, Colorado. Commonly known as: 713 Plachy Drive, Alamosa, CO 81101 The sale will be held at the Alamosa Combined Court at 8955 Independence Way, Alamosa, CO 81101. The Secretary of Housing and Urban Development will bid \$231,578.59. There will be no proration of taxes, rents or other income or liabilities, except that the purchaser will pay, at or before closing, his prorata share of any real estate taxes that have been paid by the Secretary to the date of the foreclosure sale. When making their bids, all bidders except the Secretary must submit a deposit totaling \$23,157.86 [10% of the Secretary's bid] in the form of a certified check or cashier's check made out to the Secretary of HUD. A deposit need not accompany each oral bid. If the successful bid is oral, a deposit of \$23,157.86 must be presented before the bidding is closed. The deposit is nonrefundable. The remainder of the purchase price must be delivered within 30 days of the sale or at such other time as the Secretary may determine for good cause shown, time being of the essence. This amount, like the bid deposits, must be delivered in the form of a certified or cashier's check. If the Secretary is the highest bidder, he need not pay the bid amount in cash. The successful bidder will pay all conveying fees, all real estate and other taxes that are due on or after the delivery date of the remainder of the payment and all other costs associated with the transfer of title. At the conclusion of the sale, the deposits of the unsuccessful bidders will be returned to them. The Secretary may grant an extension of time within which to deliver the remainder of the payment. All extensions will be for 15-day increments for a fee of \$500.00, paid in advance. The extension fee shall be in the form of a certified or cashier's check made payable to the Secretary of HUD. If the high bidder closes the sale prior to the expiration of any extension period, the unused portion of the extension fee shall be applied toward the amount due. If the high bidder is unable to close the sale within the required period, or within any extensions of time granted by the Secretary, the high bidder may be required to forfeit the cash deposit or, at the election of the foreclosure commissioner after consultation with the HUD representative, will be liable to HUD for any costs incurred as a result of such failure. The Commissioner may, at the direction of the HUD representative, offer the property to the second highest bidder for an amount equal to the highest price offered by that bidder. There is no right of redemption, or right of possession based upon a right of redemption, in the mortgage or others subsequent to a foreclosure completed pursuant to the Act. Therefore, the Foreclosure Commissioner will issue a Deed to the purchaser(s) upon receipt of the entire purchase price in accordance with the terms of the sale as provided herein. HUD does not guarantee that the property will be vacant. The scheduled foreclosure sale shall be cancelled or adjourned if it is established, by documented written application of the mortgagee to the Foreclosure Commissioner not less than 3 days before the date of sale, or otherwise, that the default or defaults upon which the foreclosure is based did not exist at the time of service of this notice of default and foreclosure sale, or all amounts due under the mortgage agreement are tendered to the Foreclosure Commissioner, in the form of a certified or cashier's check payable to the Secretary of HUD, before public auction of the property is completed. Tender of payment by certified or cashier's check or application for cancellation of the foreclosure sale shall be submitted to the address of the Foreclosure Commissioner provided below.
 Date: 9/29/2023
 /s/ Jennifer Rogers
 Foreclosure Commissioner
 IDEA Law Group, LLC
 Jennifer C. Rogers
 4530 S. Eastern Ave., Ste. 10
 Las Vegas, NV 89119
 877-353-2146
 No. 3589.
 *Published in the Valley Courier on October 6, 13, & 20, 2023.

DISTRICT COURT, CONEJOS COUNTY, COLORADO
 Court address: 6683 County Rd 13, Conejos, CO 81129
 Phone number: (719) 376-5465
IN THE MATTER OF THE ESTATE OF MARTIN LLOYD REYNOLDS a/k/a MARTIN L. REYNOLDS a/k/a MARTIN REYNOLDS, Deceased.
COURT USE ONLY
 Darrin L. Buxman, #21601
 Buxman & Shirley, PC
 Attorneys for Personal Representative
 1515 Fortino Boulevard Suite 200
 Pueblo, CO 81008
 (719) 642-1515
 Email: dbuxman@coloradolegalcyllawyers.com
 Case No. 2023 PR 30012
 Div. No. C
NOTICE TO CREDITORS BY PUBLICATION PURSUANT TO §15-12-801, C.R.S.
NOTICE TO CREDITORS
 Estate of MARTIN LLOYD REYNOLDS a/k/a MARTIN L. REYNOLDS a/k/a MARTIN REYNOLDS, Deceased
 Case No: 2023 PR 30012
 All persons having claims against the above-named estate are required to present them to the Personal Representative or to X District Court of Conejos, County, Colorado on or before January 22, 2024 (date)*, or the claims may be forever barred.
 Lori Ann Reynolds
 21626 County Road Aa.5
 Alamosa, Colorado 81101
 No. 3574.
 *Published in the Valley Courier on September 22, 29, & October 6, 2023.

221 - HELP WANTED

221 - HELP WANTED

SOUTHERN COLORADO FARMS (CENTER, CO) is hiring an OFFICE MANAGER/ACCOUNTING LIAISON. Full-time. Applicants must have accounting degree/experience or equivalent. Major responsibilities include preparation of financial reports for analysis, data management of crop costs, inventory management, and administrative duties. Annual salary is \$45k-\$50k DOE. Send resume to emartinez@southerncoloradofarms.com. (10/25/23)

CAFETERIA STAFF NEEDED at UPPER RIO GRANDE SCHOOL DISTRICT. Must have high school diploma and some knowledge of working in a kitchen or a willingness to be trained. Pay is dependent on prior experience. Please contact Leslie Martinez at 719-657-4040, x1100 or email her at lmartinez@urtigers.co. (11/8/23)

SLV AHEC IS seeking a dedicated, energetic, and passionate High School Student Health Career Pipeline PROGRAM COORDINATOR to join our team. SLV AHEC has a long history of providing important and helpful services for the SLV by addressing community needs, and has historically been a powerful agent of change, creating programs that often grow to become their own entities. For more information email nakayla@sphaec.org or call 719-298-0177. SLV AHEC is an Equal Opportunity Employer. (10/21/23)

MAINTENANCE PERSON WANTED for a 50 unit apartment complex in ALAMOSA, CO. Duties include but not limited to cleaning, minor plumbing, minor electrical, drywall repair, painting, and grounds keeping. Fax or email a letter of interest and/or resume to 712-274-1230 or nnieman@landmarkmanagement.com Equal Employment Opportunity. (10/20/23)

SANFORD SCHOOL DISTRICT IS accepting applications for a SECONDARY PARAPROFESSIONAL. Applications can be downloaded at www.sanford-schools.org. Sanford School is an EOE&E. (10/18/23)

SANFORD SCHOOL DISTRICT is accepting applications for a JUNIOR HIGH SCHOOL BASKETBALL COACH. Applications can be downloaded at www.sanford-schools.org. Sanford School is an EOE&E. (10/18/23)

099 - ANNOUNCEMENTS

221 - HELP WANTED

TRAILER TIRE FOUND in bar ditch up Hwy. 17. Broke off brackets. 719-589-3009. (10/6/23)

LOCAL NONPROFIT ALPINE ACHIEVERS INITIATIVE is hiring a part-time RECRUITMENT COORDINATOR. Position will be flexible 25 hours/week, mostly remote, busiest January-April. Primary functions will be recruiting AmeriCorps service members. See full job description and application instructions at alpineachievers.org. (10/25/23)

STROKE AND CARDIOVASCULAR disease are leading causes of death, according to the American Heart Association. Screenings can provide peace of mind or early detection! Contact Life Line Screening to schedule your screening. Special offer - 5 screenings for just \$149. Call 1-833-939-0353. (8/18-TFN)

COSTILLA COUNTY IS SEEKING a CASEWORKER for the DEPARTMENT OF SOCIAL SERVICES. Annual Salary DOQ. Duties include: Intake and/or ongoing social casework services to families/adults, performing assessments, counseling, and crisis intervention. Investigate abuse, neglect and other forms of maltreatment of children and adults. Bachelor's Degree required. Applications can be picked up at the Costilla County Department of Social Services and returned at Costilla DSS, Attention Jackie Vigil, 233 Main Street, San Luis Colorado, 81152. Inquires call (719) 672-3481. EOE. (10/25/23)

173 - PROFESSIONAL SERVICES

LICENSED PLUMBER DOES all types of plumbing & plumbing repairs. Quick service! Call anytime, weekends & evenings: 719-580-0033 or 719-376-2593. (10/27/23-monthly)

NOW HIRING EXPERIENCED PLUMBER. Looking for a hardworking, drug-free, dependable individual with a clean driving record. Journeyman's license a plus. Please call 719-379-2770. (10/25/23)

221 - HELP WANTED

WE GOT THE HELP WE WERE LOOKING FOR WITH THE HELP OF THE VALLEY COURIER. Smokin Spuds.

IMMEDIATE OPENING FOR CAREGIVER IN MONTE VISTA. 30/hrs. week, no credentials necessary, will train, excellent pay, in my home. 719-849-0483. (10/25/23)

DISTRICT COURT, COUNTY OF ALAMOSA, STATE OF COLORADO
 Court Address: 8955 Independence Way
 Alamosa, CO 81101
 Telephone: (719) 589 - 4996
HAVEN FAIR and ALVIN HOLDEN, JR.,
 Plaintiff,
 vs.
LILLIE RAY, EARNEST WILSON, NATHANIEL WILSON, PREATO WILSON, WILLIAM H. WILSON, JR., WILLIAM H. WILSON, SR., WILLIAM H. WILSON, SR., and FAMILY,
 and all other persons who claim as heirs, devisees, creditors or otherwise under said defendants, and all unknown persons who claim any interest in the subject matter of this action,
 Defendants
 Attorney: Motz Law Firm, LLC
 Name: Jeffrey E. Motz
 Address: 410 San Juan Ave.
 P.O. Box 779
 Alamosa, CO 81101
 Phone Number: (719) 589-6676
 E-mail: jeff.motzlaw@gmail.com
 Atty. Reg. #35972
COURT USE ONLY
 Case No.
 2023 CV 030012
 Division C
SUMMONS (BY PUBLICATION)
 THE PEOPLE OF THE STATE OF COLORADO TO THE ABOVE-NAMED DEFENDANTS:
YOU ARE HEREBY SUMMONED and required to appear and defend against the claims of the Complaint filed with the Court in this action, by filing with the Clerk of this Court an answer or other response. You are required to file your answer or other response within thirty five (35) days after the service of this Summons upon you. Service of this Summons shall be complete on the day of the last publication. A copy of the Complaint may be obtained from the Clerk of the Court. If you fail to file your answer or other response to the Complaint in writing within thirty five (35) days after the date of the last publication, judgment by default may be rendered against you by the Court for the relief demanded in the Complaint without further notice to you. This is an action to quiet title to the following described property situated in the County of Alamosa and State of Colorado, to-wit:
 The SW 1/4 SE 1/4 of Section 5, Township 37 North, Range 9 East, N.M.P.M.
 DATED: September 19, 2023
 MOTZ LAW FIRM, LLC
 By: Jeffrey E. Motz
 Jeffrey E. Motz, Reg. No. 35972
 Published in the The Valley Courier
 First Publication Date: September 22, 2023
 Last Publication Date: October 20, 2023
 No. 3571.
 *Published in the Valley Courier on September 22, 29, October 6, 13, & 20, 2023.

Fall Car Care

Tire maintenance keeps drivers safe

Maintaining tires is an important component of safe driving. Tires are some of the hardest working parts on a car or truck and are subjected to wear and tear every time rubber meets the road. Tires affect many components of driving, including handling, braking and the comfort of the ride. Maintaining tires makes driving safe not only for drivers and their passengers, but also for fellow motorists. The National Highway Traffic Safety Administration says that, in 2017, 738 fatalities occurred because of tire-related crashes. Many of those crashes were no doubt preventable, and that only highlights the importance of maintaining tires and monitoring their performance. Poor tire maintenance can lead to premature wear and potentially result in a blowout. The automotive group AAA notes it is important to visually inspect tires as often as possible. Drivers should look for overall tread wear. Pay special attention to tread wear on one edge

of the tires, which could indicate poor alignment. Erratic tread wear may mean tires are out of balance. Drivers also should pay attention to how their cars drive and sounds. Unusual vibration or thumping noises suggest issues with the tires. A car that pulls in one direction also may be experiencing tire problems. Vehicle owners should be aware of the routine maintenance steps that can keep them safe and improve the life expectancy of tires. • Tire pressure: The NHTSA says only 19 percent of consumers properly check and inflate their tires. Keeping tires properly inflated is one of the most important steps to maintaining them. Tires lose around 1 psi per month, and underinflated or overinflated tires can contribute to unusual wear, blowouts and even excessive fuel consumption. • Rotation: Check the owner's manual or recommendations from the tire manufacturer, but know that most mechanics advise having tires rotated every 5,000 to 8,000 miles. Rotation helps distribute wear more evenly on tires. • Balancing: AAA says balancing also helps minimize uneven wear and tear. Balanced tires are achieved by using small weights attached to the wheels to limit vibration of the tire and wheels as they turn. New tires should be balanced, and tires also should be balanced after one or more is removed to repair a puncture. • Alignment: Vehicles have wheel alignment measurements that pertain to manufacturers' specifications. Alignment that falls outside of the range can impact handling, fuel economy and tread wear. A drift or pull suggests alignment problems and should be addressed. Vehicle owners should keep tire inspection and maintenance in mind as part of their overall car care plan. FC19A295

Come See Us for Your Snow Tire and 4-Wheel Drive Needs!



GARCIA AUTO SALES
 1591 State Ave. • Alamosa • 719-206-2777
 garciaautosales.1591@gmail.com

WINTER TIRES



MVC
 Monte Vista Coop Car Care Center
 719-852-5181

ALAMOSA CITY

Candidate Forum

Tuesday - Oct., 10th

6:00 pm

Alamosa City Hall Council Chambers


All local City Council candidates have been invited & the public is welcome to attend.

2023 CITY CANDIDATES


Council At Large:	Ward 3 Council:
• Michael Carason	• Jacqueline (Jackie) Vigil
Ward 1 Council:	• John Adams
• Liz Hensley	
Ward 2 Council:	
• Dawn Krebs	

Moderated by Keith R. Cerny, Publisher of the *Valley Courier*

SPONSORED BY:



THE CITY OF ALAMOSA



Valley Courier

Classifieds

221 - HELP WANTED

ADAMS STATE UNIVERSITY is seeking a **PRODUCTION COORDINATOR** in the Prison Education Program. This is a twelve-month exempt, at-will, full-time position reporting to the Director of the CEP, with the primary responsibility of coordinating the production (e.g., printing, binding, filling orders and mailing) of off-campus print-based curriculum and program materials. Additionally, this position is responsible for ordering, receiving, stocking and maintaining bulk inventory of all paper and supplies required for the area. This individual will work collaboratively with the CEP administration and support staff to effectively and efficiently deliver undergraduate, graduate, and certificate programs to print-based students. Applicants must have a bachelor's degree. Apply online at: https://adams.wd1.myworkdayjobs.com/en-US/ASU/details/Production-Coordinator_R142. (10/7/23)

FIRST SOUTHWEST COMMUNITY FUND is seeking an **EXECUTIVE DIRECTOR** who is a visionary leader with a passion for making a lasting impact in rural entrepreneurship and the financial system, and a track record of driving organizational growth and fostering positive change. For details and to apply, visit <https://fswcf.org/careers/>. (10/18/23)

WANTED RELIEF DRIVER hauling US Mail. 1-2 days a week, \$25 hour. 719-850-9866. (11-1-23)

221 - HELP WANTED

LOCAL NONPROFIT ALPINE ACHIEVERS INITIATIVE is hiring a **DEVELOPMENT DIRECTOR**. Full-time/part-time TBD. Position can be mostly remote. Major responsibilities include creating a development strategy, writing grant applications, working with donors, and building a fundraising plan. Salary \$34,37-\$39,78/hr. Applications will be reviewed beginning 10/20/2023. Visit alpineachievers.org for position description and instructions. (10/31/23)

FT RN POSITION OPEN in **WOUND CARE DEPARTMENT** of **RIO GRANDE HOSPITAL (RGH)**. Position requires experience in wound care. Will assist physicians in the wound care clinic and will be required to become certified to assist with hyperbaric oxygen therapy. If interested, please complete job application found on RGH website at www.riograndehospital.org or call Arlene at 719-657-2510. Benefits available. (10/13/23)

REGISTERED NURSE NEEDED FULL-TIME NIGHTS & DAYS at **RIO GRANDE HOSPITAL**. Amazing opportunity to join our incredible patient-centered and service-oriented team. Must be motivated and available to work flexible shifts. RGH is an EOE. Apply online at www.riograndehospital.org under Contact, Employment. Additional questions: email Khrystynne@riograndehospital.net or call 719-657-4090. (10/13/23)

221 - HELP WANTED

CNA NEEDED FULL-TIME NIGHTS at **RIO GRANDE HOSPITAL**. Amazing opportunity to join our incredible patient-centered and service-oriented team. Must be motivated and available to work flexible shifts. RGH is an EOE. Apply online at www.riograndehospital.org under Contact, Employment. Additional questions: email Khrystynne@riograndehospital.net or call 719-657-4090. (10/13/23)

ALAMOSA HOUSING AUTHORITY is seeking a qualified individual for a full-time **MAINTENANCE LABORER**. Minimum of three years of knowledge in small appliance repair, electrical, plumbing, grounds, common hand tools, repair minor furnace problems, and carpentry. Must live in ALAMOSA COUNTY and be able to be on-call for emergency maintenance requests. Must also have a valid Colorado Driver's License, and must be able to pass Colorado Background investigation and a drug test. We offer a full benefit package. Wage is determined upon experience. Apply at Alamosa, Housing Authority 213 Murphy Drive. Job will close on October 9, 2023. (10/7/23)

ER WARD CLERK needed at **RIO GRANDE HOSPITAL**. Amazing opportunity to join our incredible patient-centered and service-oriented team. Must be motivated and available to work flexible shifts. Full-Time Hours and Full Benefits. Apply at 310 County Road 14, DEL NORTE, CO 81132 or online at www.riograndehospital.org. Contact Khrystynn Cano 719-657-4090. EOE. (10/13/23)

221 - HELP WANTED

UPPERRIOGRANDE SCHOOL DISTRICT has received a grant for a full-time **JR./SR. HIGH SCHOOL COUNSELOR** - for the next 3 years, starting in the 2033-2024 school year. Applicants must have a Master's Degree or higher and possess or be able to obtain an appropriate Colorado school counselor license. Please submit your application, resume, and cover letter to: Annie Hardy, DEL NORTE Jr./Sr. High Principal at ahardy@urtigers.co or contact Mrs. Hardy at 719-657-4020. Applications for certified staff positions can be picked up at the District Office or online at www.urtigers.co. (10/27/23)

INSTRUCTIONAL COACH NEEDED at **DEL NORTE JR/SR HIGH SCHOOL**. Candidate should be proficient in all areas of teaching and learning with an emphasis on professional practice and the teaching and learning cycle. The coach will be responsible for consulting with and supporting the instructional teaching staff in using resources that impact student learning. The coach will provide support and professional learning to instructional staff as needed. Applicants must have a bachelor's degree or higher and possess or be able to obtain a Colorado Teaching License. Please submit your application, resume, and cover letter to Annie Hardy, Principal at ahardy@urtigers.co. (10/27/23)

Always the Last to Know?

If you keep finding out about local events after they happen, it's time to subscribe to the Valley Courier.

Subscribe today and stay connected to your world.

Valley Courier
719-589-2553

You'll find it all in the ...
Business & Service Directory
• Easy to Read Format • Affordable • Seen 4 Days a Week
To Place Your Ad Call (719) 589-2553

Advertising
Advertise Your Business in this SPACE
Only \$99 per month*
*3 month commitment

d dylan brown agency
Local Medicare Help
719-350-6941
2415 Mullins Avenue
Alamosa, CO 81101
Dbrown1@farmersagent.com
Katrina.dbrown1@farmersagency.com
*Medicare Advantage *Supplements *Part D Prescription Plans

STORAGE
ALAMOSA STORAGE
5929 Road South 106
Alamosa, CO 81101
Call us today or visit our website
alamosastorage.com
(719) 992-3440

Advertising
Advertise Your Business in this SPACE
Only \$99 per month*
*3 month commitment

Attorney
ATENCIO LAW
719.589.6005
• Civil Litigation
• Real Estate • Water Law
• Business Law
• Wills & Probate
• Unbundled Legal Services
STEVE ATENCIO
steve@atenciolaw.net
www.atenciolaw.net
PROUDLY SERVING CLIENTS THROUGHOUT THE SAN LUIS VALLEY

Architecture
SPENCER ARCHITECTURE STUDIO
Your Local SLV Architecture Firm for Residential, Commercial, Industrial and Agricultural Projects
Don Spencer, A.I.A., Licensed Architect
Dan Naiman, Architect Senior Architect
spencerarchitecturestudio.com

Auctioneering
A&B AUCTION SERVICES LLC (719)588-2573
Email: aandbauctions@gmail.com
For All Your Auction Needs
*Farm *Ranch *Benefit
*Household *Fundraising
www.aandbauctions.com

Electrical
ALPINE ELECTRIC INC.
82 CONEJOS ALAMOSA
719-589-9144

Earth Moving
Earthworks of Southern Colorado LLC
Troy Geringer 719-480-1256
• Trenching • Dirt Work
• Ditch Cleaning • Excavation
• Site Cleaning & Prep • Snow Removal
• Driveway Construction & Grading
• Landscaping
• House Pads
• Stream Bank Restoration
• Irrigation Welding & Fabrication
• Tractor Mowing

Taxidermy
Ask about our 6 month guarantee!
JULY'S TAXIDERMY Est. 1995
719-480-9300

Real Estate
Greg & Jeni Goodwin
PORTER REALTY, INC.
533 Main Street, Alamosa, CO
719-589-5899
www.PorterRealty.com
greg@porterrealty.com (719) 580-5395
jeni@porterrealty.com (719) 580-2636
♦ Excellent Service ♦ Expert Advice ♦ Exceptional Results

TREE SERVICE
Tomas Trees Services & Lawn Care
719-480-1821
Residential and Commercial
Tree removal, trimming, topping, stump removal
pruning, lawn care, we put gravel etc.
Free estimates

FOOD TRUCK
SUAVECITO Follow us on Facebook
719-588-7485
Catering located in the parking lot in front of Little Caesars

RESTAURANT
Alma and Pops Dinner Service coming soon!
Country Kitchen
Lunch and Breakfast
Thursday - Monday 8 a.m. - 2 p.m.
Closed Tuesday & Wednesday
Outdoor Seating Available
111 Spruce Street • La Jara
Follow us on Facebook

LOCKSMITH
Locked Out? Lost Your keys? Just Need a spare? We've Got You Covered!
• Smart Keys • Transponders • Fobs
Serving The San Luis Valley And Surrounding Areas
Call or Text us Today 719-Mrk-Lock (719-675-5625)
MrKLock.com
Mr. K Lock & Key
LOCKSMITH
719-Mrk-Lock - (719-675-5625)

AUCTIONS
Tailgate Consignment Auctions
at the Community Building next to Quality Timbers on S.R. 285 • Antonito
719.580.3339
Auction Dates
10-7-2023 11-4-2023
10-21-2023 11-18-23

Real Estate
Results that Move You!
Schulz Realty
Audrey Cowan Lisa Luero Marie Schulz Candice Hennig Ray Johnson
(719) 589-6977 • www.slvproperties.com

Stucco
Sanchez Plastering & Masonry
Synthetic Traditional Patches Interior Exterior Paint
Fully Insured & Bonded Fully Licensed Work Guaranteed
(719) 486-6781

Tires
Jim's Tire Store
711 1/2 State Ave. • Alamosa
719-589-9690
NEW • USED • RECAPPED
Great Service!

Plumbing & Remodeling
DEREK'S Plumbing & Remodeling
Derek Marquez
Master Plumber, Plumbing Contractor
(719) 588-0682
dereksplumbing@outlook.com
1110 Alamosa Ave. • Alamosa, CO

We Buy Cars
FREE Estimates
We Welcome Insurance Claims
L&M Paint & Body Shop
8425 Rd. 8 South • Alamosa
589-9205

Construction
ZTEC Construction
5" & 6" SEAMLESS RAIN GUTTERS
Free Estimates
Mervin Fisher 719.992.1396
14972 CR 13 • La Jara, CO 81140

Get Your Service Out there! call the Valley Courier Today! 589-2553



Comics

CROSSWORD PUZZLE

NEA Crossword Puzzle

- ACROSS**
- 1 "Pinafore"
 - 4 Action word
 - 8 Hoof-on-pavement sound
 - 12 Islet
 - 13 Done and dusted
 - 14 Circle of light
 - 15 Numero —
 - 16 Eastern queen
 - 17 Vessel with a spout
 - 18 Jumped
 - 20 Become different
 - 22 Not working (abbr.)
 - 24 Box of parts
 - 25 Pliant
 - 28 Long arm of the —
 - 31 Healing plant
 - 32 — culpa
 - 33 Weighty volume
 - 34 Bony
 - 35 Place for cargo
 - 36 Aid and —

- 37 Showed the way
- 38 Bearing
- 40 In favor of
- 41 Toupee
- 42 Wooden container
- 45 Mary — Moore
- 49 Chills and fever
- 50 Aleutian island
- 53 Firefighter's tool (var.)
- 54 Lean
- 55 Standard
- 56 Supply with workers
- 57 Oodles
- 58 Slay (2 wds.)
- 59 Quantity (abbr.)

- DOWN**
- 1 Trucker's journey
 - 2 Excavation
 - 3 Old Greek portico
 - 4 Swirling water
 - 5 Actress — Longoria

Answer to Previous Puzzle

R	A	W	V	E	S	T	P	L	O	Y
O	O	H	I	D	E	A	A	U	R	A
A	N	I	S	O	A	R	S	T	E	W
R	E	M	I	T	S	T	E	M	S	
G	R	I	T	O	N	U	S	C	A	B
L	A	C	E	S	O	N	H	O	L	E
A	G	A	R	S	U	E	A	M	E	N
D	E	L	T	I	N	A	S	P	E	D
F	E	L	I	X	U	N	T	O		
O	V	E	R	F	L	A	W	U	R	I
R	E	A	L	R	O	B	E	R	O	M
E	N	D	S	I	T	A	L	E	S	S

- 6 "The — & Stimpny Show"
- 7 Cousin to a mason
- 8 Short-change
- 9 Grassy area
- 10 Dancer — Cassini
- 11 Skin opening
- 19 Primp
- 21 Make haste
- 23 Forested region
- 25 Run from
- 26 Work assigned
- 27 Supporting piece
- 28 Gray wolf
- 29 From the U.S.
- 30 Rainy
- 31 "By — means!"
- 33 Piquant
- 38 Fawn's mother
- 39 Time of year
- 40 Worries incessantly
- 42 Beach plaything
- 43 Exchange cost
- 44 Oxidize
- 46 Tibetan priest
- 47 Eye test
- 48 Let
- 51 To boot
- 52 Number prefix

1	2	3	4	5	6	7	8	9	10	11	
12			13				14				
15			16				17				
18			19			20	21				
		22		23		24					
	25	26				27			28	29	30
31				32			33				
34				35			36				
37				38			39				
			40			41					
42	43	44					45		46	47	48
49				50	51	52			53		
54				55					56		
57				58					59		

SUDOKU

DIFFICULTY RATING: ★★★★★


			2	7				4
2			4	6	8			
6								7
	1		3			2		
	9		8	7	4		1	
		7			1		3	
	4							6
			5	1	9			3
5			6	4				

PREVIOUS SOLUTION


6	3	1	7	5	8	2	4	9
2	9	7	6	1	4	3	8	5
4	8	5	9	3	2	1	6	7
1	6	4	2	8	7	5	9	3
9	7	3	1	4	5	6	2	8
8	5	2	3	6	9	4	7	1
5	1	8	4	7	6	9	3	2
7	4	9	5	2	3	8	1	6
3	2	6	8	9	1	7	5	4

HOW TO PLAY:
Each row, column and set of 3-by-3 boxes must contain the numbers 1 through 9 without repetition.


HERMAN



ALLEY OOP



ARLO & JANIS



BIG NATE




THE BORN LOSER



FOR BETTER OR FOR WORSE




FRANK & ERNEST



GARFIELD



THE GRIZZWELLS



PEANUTS



Where relative goes, the bugs soon follow

DEAR ABBY: One of my family members is a loner. I'm the closest relative to them. They invite my children and me over for holiday dinners, but the house is dirty with roaches galore. The bugs even crawl on you during the day on the couch. I don't want to go there for this reason.

I'm also cautious about inviting them to visit here because I once asked them to housesit for me for four days, and I came home to roaches in my house. How do I break it to them gently that the sanitary conditions are troubling, and I don't want to be in their home nor have them in mine? -- BUGGED IN THE MID-ATLANTIC

DEAR BUGGED: You need to inform this relative that they have a serious insect problem. Roaches carry bacteria, fungi and molds, and also spread disease. Fortunately, with the help of a professional exterminator, an infestation can be handled -- but not unless the problem is recognized and addressed.

If your relative is unaware that they caused an infestation in your home when they were housesitting, they should be told. And while you're at it, recommend the name of the company you used to remedy the problem. You don't have to say you don't want to visit them or have them over, all you need to do is refuse their

invitations and refrain from extending one.

DEAR ABBY: I just turned 22 and I have no idea what I'm doing! I want to go back to school, but school was so hard for me growing up, and I really don't want to go through it all again. The only reason I didn't quit was because of my mom, but, like I said, I'm 22 now, and I can't depend on her forever. I feel like I should have accomplished a lot more by the time I got to this age, but I haven't. What should I do to get my life on the track I want? -- NO CLUE IN THE WEST

DEAR NO CLUE: You are no longer the unwilling student you were when you were younger. Now you are an adult, and you may find you are more motivated to acquire the knowledge you need to succeed and are better able to concentrate.

A way to find what you may be best suited for would be to contact the career counseling department of your local college or university and inquire about taking aptitude tests. It isn't free, but it's worthwhile because it may point you in a direction you hadn't considered before.

There is also the option of a vocational school, because, as you already know, people develop at their own pace.

DEAR ABBY: My bride to say you don't want to visit them or have them over, all you need to do is refuse their



ABIGAIL VAN BUREN

a plan. Whether it be traveling or house projects, she puts roadblocks in the way. Nothing gets accomplished, so I let her take the lead, and then nothing happens. She reads her book and does nothing. If I start a project after waiting to see if she's going to do SOMETHING, she wants to throw a monkey wrench in my project.

What do I do? -- STUCK IN PLACE IN FLORIDA

DEAR STUCK: If you don't want this to be your future, what you "do" is confront your bride before this destroys your marriage. The behavior you describe seems like passive-aggressiveness on her part -- and it isn't healthy. Marriage and family therapy to help improve your level of communication would be money well spent.

TAX LIEN SALE NOTICE DELINQUENT REAL ESTATE TAXES, AND SPECIAL DISTRICTS, PAYABLE IN **2023**

Amy McKinley
Treasurer
County of Alamosa
State of Colorado

A L A M O S A C O U N T Y



**INTERNET PUBLIC AUCTION:
November 6, 7 & 8, 2023**
alamosacounty.org
(Treasurer/Public Trustee)
www.zeusauction.com

Tax payment must be received in the Alamosa County Treasurer's Office on or before November 3, 2023, by 1:00 p.m. to avoid a delinquent property tax lien from being sold. If the property tax is sold at the tax lien sale, YOU WILL BE REQUIRED TO PAY INTEREST AT THE RATE OF FIFTEEN PERCENT (15%) PER ANNUM. Redemption payment will be accepted beginning December 1, 2023. Redemption of these taxes must be paid in cash or certified funds within three (3) years or a Treasurer's Deed may be issued to the holder of the tax lien certificate of purchase. All delinquent taxes must be paid to the Alamosa County Treasurer. Please contact the Alamosa County Treasurer's Office for information or questions
8999 Independence Way, Suite 104, Alamosa, Colorado, 719/589-3626.

**DELINQUENT TAXPAYER NAMES AS OF SEPTEMBER 18, 2023 WILL APPEAR IN ALL ISSUES OF DELINQUENT TAX LISTINGS PUBLISHED IN THE VALLEY COURIER FOR THREE CONSECUTIVE WEEKS – SEPTEMBER 22, 29 & OCTOBER 6, 2023.
NO DELETIONS TO THIS ADVERTISING LIST WILL BE MADE.**

Alamosa County Treasurer Internet Tax Lien Auction Procedures

Date and Time

The sale of the Alamosa County delinquent real estate taxes will be held via the internet beginning at 8:00a.m. November 6, 2023 and commence closing on November 8, 2023 in batches. The first batch will close at 3:00p.m., the second at 4:00p.m., and the third at 5:00p.m., MST.

Registration

All bidders must register with SRI in order to participate in the Tax Lien Sale. Once a bidder has registered for the auction, SRI and the Alamosa County Treasurer will approve the bidder to participate in the auction. Registration will take place October 2, 2023 through October 31, 2023. **NO REGISTRATIONS WILL BE ALLOWED AFTER, OCTOBER 31, 2023, at 3:00 p.m.**

The bidder must fill out the W-9 form online using the secure auction system (name, address, social security or employee ID number) and then electronically sign the form.

Information for registration with SRI can be found on its web site: www.zeusauction.com

Bidders are responsible for seeing that the information supplied on all registration forms is legible and correct and that the name supplied on these forms is the same since the certificates of purchase are prepared from this information. Each bidder will bid and purchase in the name listed.

Payment for all winning bids will be made by ACH debit from the bidder's account used in the registration process. This is the only form of payment accepted. **The county will initiate the payment of this invoice within twenty-four (24) hours of the closing of the last batch for the total of the amounts purchased through an ACH transaction. It is the bidder's responsibility to make sure that the information entered in the registration process is accurate and that the account used in the registration process is an account that an ACH can be processed.** Non-Payments or payments that are rejected due to lack of funds or other reasons may result in cancellation of the corresponding bid(s) subject to CRS 39-11-116.

Please contact the Alamosa County Treasurer with any questions at 719-589-3626.

Sale Procedures

Every parcel will be offered in compliance with Chapter 39, Article 11, of the Colorado Revised Statutes. Each parcel will be subject to online bidding and will be sold to the person who bids the highest amount, in excess of said taxes, penalty, interest, and costs.

The auctioning will provide all bidders the opportunity to compete for each parcel. The Alamosa County Treasurer may change the method of sale at her discretion prior to the commencement of the sale.

Alamosa County and its employees acting in their official capacity in preparing, conducting, and executing a sale of land and town lots under this article are not liable for the failure of a device that prevents a person from participating in a sale. Under this article "device" includes but is not limited to, computer hardware, a computer network, a computer software application, and an internet website.

Caveat Emptor (Buyer Beware)

It is the buyer's responsibility to know what they are bidding on and that they are receiving a lien. The item number and total tax lien dollar amount will be displayed. All successful bids are final. No changes in, or cancellation of a purchased parcel will be made after a bid has been made on a parcel or the item has closed.

The certificate of purchase to be issued on a successful bid will be in statutory form, showing the lawful rate of interest for the life of the certificate, the legal description, purchase amount, and the buyer's name (as entered on the registration form), and the date of the sale. Certificates will not be issued in a name other than the name or names shown on the registration form. Original certificates of purchase are held in the Alamosa County Treasurers Office. Subsequent year taxes may be endorsed (paid) on each certificate of purchase up until such time as the lien is redeemed or a Treasurer's deed is issued. Interest begins in December at the rate set after September 1st per annum.

Redemption Interest

The annual rate of redemption interest shall be established on September 1, of each year. According to CRS 39-12-103 (3), the rate of interest for the 2023 sale is 15%.

Prohibited Buyers

No Alamosa County official or employee may purchase a tax lien at this sale. This also applies to the immediate family or any agent of an Alamosa County official or employee.

General Information

It must be understood that the sale and purchase of the tax, or special district lien at a tax lien sale does not, as it might under simple sales and purchase agreements, convey the right of possession, use, improvement or access to said property. The buyer is issued a Tax Lien Certificate of Purchase.

In the event the lien remains unredeemed, the certificate holder has the right of paying subsequent years' delinquent taxes (sub-taxing/endorsing). This normally occurs after the tax becomes delinquent, as interest accrues only after that date. Three years from the date of the certificate, if the lien remains unredeemed, the certificate holder may apply for a Treasurer's Deed to the property. To be eligible for a Treasurer's Deed, the certificate holder must make application to the Treasurer. Deed application may be made by the certificate holder directly to the Treasurer's Office prior to the third anniversary date of the certificate, however, the endorsement

of the current year's taxes and/or special assessments will not accrue interest until the date taxes become delinquent. When application is made, monies must be deposited to pay all related deed expenses pursuant to law.

If the lien is redeemed, the certificate holder is entitled to interest on the taxes, interest, advertising, and legal charges that he paid and subsequent endorsement. Liens may be redeemed at any time prior to the issuance of a Treasurer's Deed. **Premium bids are not returned to the bidder.**

Please Note: Specific questions related to the Treasurer's Deed process should be addressed to the Alamosa County Treasurer's Office, 8999 Independence Way, Suite 104, Alamosa, Colorado. 719/589-3626 or on line at www.alamosacounty.org (treasurer/public trustee)

Wrongfully sold lien

If a lien is wrongfully sold Alamosa County must pay the Certificate holder the accrued interest. The rate will be 15 % per annum for the delinquent tax liens sold this year.

**Amy McKinley, Alamosa County
Treasurer**

**Please direct further inquiries to
(719) 589-3626**

View auction information: www.alamosacounty.org (treasurer/public trustee)

Auction site: www.zeusauction.com

**County of Alamosa
Treasurer's Office
State of Colorado**

Public notice is hereby given that I, Amy McKinley, Alamosa County Treasurer, will, pursuant to section 39-11-101 et seq. CRS, conduct a public auction. Said auction to be held on the internet November 6 – 8, 2023, which will commence at 8:00 a.m. Monday the 6th of November and continue through, Wednesday the 8th of November, 2023 for the purpose of selling the tax lien on each lot, tract, parcel, or group as described below to any person who shall pay therefore, by electronic funds transfer, the taxes, interest, fees, and costs due thereon, and who shall pay the greatest amount, in excess of said taxes, interest, fees and costs. The tax liens to be sold are real estate liens on real property located in the County of Alamosa for general taxes for the 2022 year and any subsequent delinquent years. Also included may be special assessments for East Alamosa Water and Sanitation District, Waverly Drainage, SLV Irrigation, Carmel Drainage, Alamosa City Water & Rio Grande Water Sub District 1, 2 & 6 as duly certified to this office for collection, which are not paid and are delinquent.

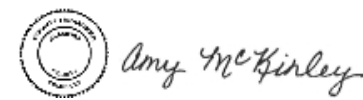
Set forth hereunder are listed tax liens offered for sale consisting of the item number, parcel number, to whom assessed, amount and legal description. Parcels with the following symbols indicate the following:

Partial payment made on this parcel
* **Amount includes tax amount and special assessment**

PTL **Prior Tax Lien exists on this parcel**

The taxes shown are the same as they appear on the various assessment rolls and tax lists for the years and purposes stated to which is added interest, advertising, fees and costs as provided by law.

Witness my hand and seal this 22nd day of September, 2023



Amy McKinley
Alamosa County Treasurer

Alamosa County and its employees acting in their official capacity in preparing, conducting, and executing a sale of land and town lots under this article are not liable for the failure of a device that prevents a person from participating in a sale. Under this article "device" includes but is not limited to, computer hardware, a computer network, a computer software application, and an internet website.

SPECIAL NOTICE:

Following is an abbreviated listing of legal descriptions for delinquent parcels. This reporting is in accordance with C.R.S. 39-11-102 and 39-11-113. A full detailed listing is available on the website at www.alamosacounty.org (treasurer/public trustee) and is posted at the Alamosa County Treasurer's Office.

1 541708009018 127.41 PTL
2318844 ONTARIO INC
73 WATERFORD CRESCENT
DEER VALLEY MEADOWS LOT 18
BLK AC UNIT 2 1.14AC WD REC
#360684 08-29-15

2 541316400028 338.28
ADCOCK SHARON K
HWY 285 SOUTH 08929
FR SE4 16-37-10 BEG AT A PT
362.5' N OF SW COR SE4 SEC
16 TH E 305.9' TO W LINE

3 541709107002 55.21 *
AGUILAR MAURO CHAVEZ &
CHAVEZ GLORIA ANGELICA ZUNIGA
DEER VALLEY MEADOWS LOT 1
BLK N UNIT 3 1.25AC JSWD
REC #380086 03-12-2021

4 541708005013 127.41 PTL
AGUIRRE JOYCE G
DEER VALLEY MEADOWS LOT 13
BLK AA UNIT 2 1.21AC QCD B
558 P 159 9-27-96

5 541708005014 127.41 PTL
AGUIRRE JOYCE G
DEER VALLEY MEADOWS LOT 14
BLK AA UNIT 2 1.23AC QCD B
558 P 159 9-27-96

6 541708005015 127.41 PTL
AGUIRRE JOYCE G
DEER VALLEY MEADOWS LOT 15
BLK AA UNIT 2 1.18AC QCD B
558 P 159 9-27-96

7 541708010020 127.41 PTL
AGUIRRE JOYCE G
DEER VALLEY MEADOWS LOT 20
BLK N UNIT 2 1.85AC QCD B
558 P 159 9-27-96

8 541309115005 213.11
AHERN STARLA
CHICO ST 02014
FR TR 3 STOCKTON COM 140' E
OF NW COR TR 3 E40' TH S
150' TH W 40' TH N 150' TO

9 541309115006 291.50
AHERN STARLA
FR TR 3 STOCKTON COMM 100'
E OF NW COR TR 3 TH E 40'
TH S 150' TH W 40' TH N

10 541305001040 1273.46
ALAMOSA GATEWAY BUSINESS PARK LL
BLOCK 2 ADCOCK SUB EXCEPT
ALAMOSA GATEWAY BUSINESS
PARK FILING #1-#6 14.81AC

11 541718316026 127.41 PTL
ALCAIN EDMUND F
DEER VALLEY MEADOWS LOT 26
BLK P UNIT 1 1.98AC WD B
395 P 170 2-15-90

12 541310221012 1398.97 #
ALLIANCE ALAMOSA LLC
MAIN ST 00903
ALL OF LOT 11 BLOCK 36
BELLVIEW SUBD EXC BEG AT NW
COR OF SAID LOT 11 TH N

13 513724205012 230.02
ALMAGUER ALISHA
SANGRE DE CRISTO ESTATES
BLOCK 9 LOT 12 UNIT 15
5.21AC M/L ART REC #378835

14 541310424014 399.68
ALONZO FRANK J
DENVER AVE 01201
LOT 19 & N 30' OF LOT 18
BOYD SCHOOL BLK 117 WD REC
#333700 01-29-08 WD REC

15 541729300168 226.89
AMBRIZ HUMBERTO C & MIRIAM E
SE4SW4 29-37-12 40AC WD B
512 P 349 3-23-95

16 902250000003 52.70 *
ANDERSON GRACE
1/12 INT M/RTS NE4 28-40-11
160AC ORIG DEED B 85 P 362
12-18-42 DC AFF B 274 P 70

17 901140000001 56.33 * PTL
ANDERSON MARVIN C
1/4 INT M/RTS SW4 21-38-11
160AC

18 901120000004 63.08 PTL
ANDERSON R C & JEAN
%ANDERSON J R
1/2 INT M/RTS ALL W OF RR
S2 29-37-10 240AC

19 541709405021 56.22 *
ANDERSON TODD E & EMILY P
DEER VALLEY MEADOWS LOT 41
BLK W UNIT 3 1.55AC JQCD
REC #309545 11-7-02

20 541718312028 127.41 PTL
ANGELES NINA B
13 BARANGAY RD VILLA
DEER VALLEY MEADOWS LOT 28
BLK K UNIT 1 1.57AC JSWD
REC #294223 7-29-99

21 541708005016 127.41 PTL
APT CORPORATION
2850 ASB TOWER
DEER VALLEY MEADOWS LOT 16
BLK AA UNIT 2 1.01AC BSD
REC #293347 6-3-99

22 541717121002 127.41 PTL
APT CORPORATION
2850 ASB TOWER
DEER VALLEY MEADOWS REPLAT
OF BLKS A-K & S-Y LOT 2 BLK
K UNIT 2 1.13AC BSD REC

23 541717121005 127.41 PTL
APT CORPORATION
2850 ASB TOWER
DEER VALLEY MEADOWS REPLAT
OF BLKS A-K & S-Y LOT 5 BLK
K UNIT 2 1.04AC BSD REC

24 541717121007 127.41 PTL
APT CORPORATION
2850 ASB TOWER
DEER VALLEY MEADOWS REPLAT
OF BLKS A-K & S-Y LOT 7 BLK
K UNIT 2 1.04AC BSD REC

25 541717121009 127.41 PTL
APT CORPORATION
2850 ASB TOWER
DEER VALLEY MEADOWS REPLAT
OF BLKS A-K & S-Y LOT 9 BLK
K UNIT 2 1.00AC BSD REC

26 541717121011 127.41 PTL
APT CORPORATION
2850 ASB TOWER
DEER VALLEY MEADOWS REPLAT
OF BLKS A-K & S-Y LOT 11
BLK K UNIT 2 1.03AC BSD REC

27 541717122015 127.41 PTL
APT CORPORATION
2850 ASB TOWER
DEER VALLEY MEADOWS REPLAT
OF BLKS A-K & S-Y LOT 15
BLK J UNIT 2 1.02AC BSD REC

28 541717122017 127.41 PTL
APT CORPORATION
2850 ASB TOWER
DEER VALLEY MEADOWS REPLAT
OF BLKS A-K & S-Y LOT 1 BLK
J UNIT 2 1.10AC BSD REC

29 541717124006 127.41 PTL
APT CORPORATION
2850 ASB TOWER
DEER VALLEY MEADOWS REPLAT
OF BLKS A-K & S-Y LOT 16
BLK F UNIT 2 2.33AC BSD REC

30 541717124010 127.41 PTL
APT CORPORATION
2850 ASB TOWER
DEER VALLEY MEADOWS REPLAT
OF BLKS A-K & S-Y LOT 20
BLK F UNIT 2 2.18AC BSD REC

31 541717125003 127.41 PTL
APT CORPORATION
1001 BISHOP ST
DEER VALLEY MEADOWS REPLAT
OF BLKS A-K & S-Y LOT 3 BLK
G UNIT 2 1.05AC BSD REC

32 541717125005 127.41 PTL
APT CORPORATION
2850 ASB TOWER
DEER VALLEY MEADOWS REPLAT
OF BLKS A-K & S-Y LOT 5 BLK
G UNIT 2 1.16AC BSD REC

33 541717125006 127.41 PTL
APT CORPORATION
2850 ASB TOWER
DEER VALLEY MEADOWS REPLAT
OF BLKS A-K & S-Y LOT 6 BLK
G UNIT 2 1.27AC BSD REC

34 541717125015 127.41 PTL
APT CORPORATION
2850 ASB TOWER
DEER VALLEY MEADOWS REPLAT
OF BLKS A-K & S-Y LOT 15
BLK G UNIT 2 1.01AC BSD REC

35 541717125016 127.41 PTL
APT CORPORATION
2850 ASB TOWER
DEER VALLEY MEADOWS REPLAT
OF BLKS A-K & S-Y LOT 16
BLK G UNIT 2 1.01AC BSD REC

36 541717132001 127.41 PTL
APT CORPORATION
2850 ASB TOWER
DEER VALLEY MEADOWS REPLAT
OF BLKS A-K & S-Y PARCEL
"" UNIT 2 1.22AC BSD REC

37 541717226005 127.41 PTL
APT CORPORATION
2850 ASB TOWER
DEER VALLEY MEADOWS REPLAT
OF BLKS A-K & S-Y LOT 5 BLK
AF UNIT 2 1.04AC BSD REC

38 541717226006 127.41 PTL
APT CORPORATION
2850 ASB TOWER
DEER VALLEY MEADOWS REPLAT
OF BLKS A-K & S-Y LOT 6 BLK
AF UNIT 2 1.11AC BSD REC

39 541717227007 127.41 PTL
APT CORPORATION
2850 ASB TOWER
DEER VALLEY MEADOWS REPLAT
OF BLKS A-K & S-Y LOT 7 BLK
B UNIT 2 1.01AC BSD REC

40 541717227009 127.41 PTL
APT CORPORATION
2850 ASB TOWER
DEER VALLEY MEADOWS REPLAT
OF BLKS A-K & S-Y LOT 9 BLK
B UNIT 2 1.04AC BSD REC

41 541717227011 127.41 PTL
APT CORPORATION
2850 ASB TOWER
DEER VALLEY MEADOWS REPLAT
OF BLKS A-K & S-Y LOT 2 BLK
B UNIT 2 1.00AC BSD REC

42 541717227014 127.41 PTL
APT CORPORATION
2850 ASB TOWER
DEER VALLEY MEADOWS REPLAT
OF BLKS A-K & S-Y LOT 14
BLK B UNIT 2 1.00AC BSD REC

43 541717228004 127.41 PTL
APT CORPORATION
2850 ASB TOWER
DEER VALLEY MEADOWS REPLAT
OF BLKS A-K & S-Y LOT 4 BLK
C UNIT 2 1.13AC BSD REC

44 541717228007 127.41 PTL
1001 BISHOP ST
APT CORPORATION
DEER VALLEY MEADOWS REPLAT
OF BLKS A-K & S-Y LOT 7 BLK
C UNIT 2 1.24AC BSD REC

45 541717228010 127.41 PTL
APT CORPORATION
2850 ASB TOWER
DEER VALLEY MEADOWS REPLAT
OF BLKS A-K & S-Y LOT 10
BLK C UNIT 2 1.00AC BSD REC

46 541717229004 127.41 PTL
APT CORPORATION
2850 ASB TOWER
DEER VALLEY MEADOWS REPLAT
OF BLKS A-K & S-Y LOT 4 BLK
A UNIT 2 1.00AC BSD REC

47 541717229005 127.41 PTL
APT CORPORATION
2850 ASB TOWER
DEER VALLEY MEADOWS REPLAT
OF BLKS A-K & S-Y LOT 5 BLK
A UNIT 2 1.03AC BSD REC

48 541717229006 127.41 PTL
APT CORPORATION
2850 ASB TOWER
DEER VALLEY MEADOWS REPLAT
OF BLKS A-K & S-Y LOT 6 BLK
A UNIT 2 1.23AC BSD REC

49 541717229009 127.41 PTL
APT CORPORATION
1001 BISHOP ST
DEER VALLEY MEADOWS REPLAT
OF BLKS A-K & S-Y LOT 9 BLK
A UNIT 2 1.18AC BSD REC

50 541717231013 127.41 PTL
APT CORPORATION
1001 BISHOP ST
DEER VALLEY MEADOWS REPLAT
OF BLKS A-K & S-Y LOT 1 BLK
E UNIT 2 .94AC BSD REC

51 541302200037 4213.59
ARAGON SAMUEL
HWY 017 SOUTH 06750
FR OF N2SW4 2-37-10 BEG AT
A PT ON E BDRY HWY 17
R-O-W WHICH IS DUE E OF SW

52 541506401001 849.96
ARCHULETA PEARL J &
ARCHULETA ANGELO &
CHAMISA TRAIL 12650
TR OF LAND IN SE4 6-37-11
KNOWN AS TR 1 AS PLATTED
ONCHAMISA ACRES SUBDIVISION

53 513714301001 230.02
ARELLANO IGNACIO B &
ARELLANO STEPHEN I
SANGRE DE CRISTO ESTATES
6.64AC UNIT 15 BLOCK 1 LOT
2 EXC ALL M/RTS TRD REC

54 513714301002 230.02
ARELLANO IGNACIO B &
ARELLANO STEPHEN I
SANGRE DE CRISTO ESTATES
6.49AC UNIT 15 BLOCK 1 LOT
2 EXC ALL M/RTS TRD REC

55 513714301003 230.02
ARELLANO IGNACIO B &
ARELLANO STEPHEN I
SANGRE DE CRISTO ESTATES
5.17AC UNIT 15 BLOCK 1 LOT
4 EXC ALL M/RTS TRD REC

56 513714301004 230.02
ARELLANO IGNACIO B &
ARELLANO STEPHEN I
SANGRE DE CRISTO ESTATES
5.20AC UNIT 15 BLOCK 1 LOT
5 EXC ALL M/RTS TRD REC

57 513714301005 230.02
ARELLANO IGNACIO B &
ARELLANO STEPHEN I
SANGRE DE CRISTO ESTATES
5.04AC UNIT 15 BLOCK 1 LOT
6 EXC ALL M/RTS TRD REC

58 513714301006 230.02
ARELLANO IGNACIO B &
ARELLANO STEPHEN I
SANGRE DE CRISTO ESTATES
5.04AC UNIT 15 BLOCK 1 LOT
7 EXC ALL M/RTS TRD REC

59 513714301007 230.02
ARELLANO IGNACIO B &
ARELLANO STEPHEN I
SANGRE DE CRISTO ESTATES
5.97AC UNIT 15 BLOCK 2 LOT
1 EXC ALL M/RTS TRD REC

61 513714302002	230.02	ARELLANO IGNACIO B & ARELLANO STEPHEN I SANGRE DE CRISTO ESTATES 5.0AC UNIT 15 BLOCK 2 LOT 2 EXC ALL M/RTS TRD REC	75 513714304006	230.02	ARELLANO IGNACIO B & ARELLANO STEPHEN I SANGRE DE CRISTO ESTATES 5.13AC UNIT 15 BLOCK 4 LOT 6 EXC ALL M/RTS TRD REC	89 513923400232	396.51	BALLENTINE JENNIFER RUTH TUNGSTEN LANE 16858 SW4SE4 23-39-11 40AC M/L QCD REC #369824 05-06-18	104 514505306065	105.21	PTL BOSCHE BRUCE E CALIFORNIA CIRCLE 00227 ZAPATA UNIT 2 LOT 65 BLK 45 .59AC INCLUDING AN UNDIVIDE D INTEREST IN COMMON	119 541710203013	55.21 *	BRELSFORD JESSE DEER VALLEY MEADOWS LOT 13 BLK AA UNIT 3 1.25AC WD REC #337864 02-24-09
62 513714302003	230.02	ARELLANO IGNACIO B & ARELLANO STEPHEN I SANGRE DE CRISTO ESTATES 5.0AC UNIT 15 BLOCK 2 LOT 3 EXC ALL M/RTS TRD REC	76 513714304007	230.02	ARELLANO IGNACIO B & ARELLANO STEPHEN I SANGRE DE CRISTO ESTATES 5.13AC UNIT 15 BLOCK 4 LOT 7 EXC ALL M/RTS TRD REC	90 541715105004	56.07 *	BALOG JON DEER VALLEY MEADOWS LOT 4 BLK T UNIT 3 1.50AC QCD REC #313199 6-19-02	105 514505306066	105.21	PTL BOSCHE BRUCE E CALIFORNIA CIRCLE 00225 ZAPATA UNIT 2 LOT 66 BLK 45 .58AC INCLUDING AN UNDIVIDE D INTEREST IN COMMON	120 541710203014	55.21 *	BRELSFORD JESSE DEER VALLEY MEADOWS LOT 14 BLK AA UNIT 3 1.25AC WD REC #337864 02-24-09
63 513714302004	230.02	ARELLANO IGNACIO B & ARELLANO STEPHEN I SANGRE DE CRISTO ESTATES 5.0AC UNIT 15 BLOCK 2 LOT 4 EXC ALL M/RTS TRD REC	77 513714304008	230.02	ARELLANO IGNACIO B & ARELLANO STEPHEN I SANGRE DE CRISTO ESTATES 5.13AC UNIT 15 BLOCK 4 LOT 8 EXC ALL M/RTS TRD REC	91 541701301001	127.41	BARBIAN RENEE N & BARBIAN JESSE T MT BLANCA VALLEY RANCHES LOT 2 BLK 9 UNIT 1 5.15AC WD REC #372680 03-08-19	106 528735400025	2627.61	BOSS YVONNE C & RELYEA JAMES O ROAD 101 SOUTH 01530 FR SW4 8-38-9 5.107AC M/L REPLAT OF HILMES DIVISION OF LAND	121 541710203015	55.21 *	BRELSFORD JESSE DEER VALLEY MEADOWS LOT 15 BLK AA UNIT 3 1.25AC WD REC #337864 02-24-09
64 513714302005	230.02	ARELLANO IGNACIO B & ARELLANO STEPHEN I SANGRE DE CRISTO ESTATES 5.06AC UNIT 15 BLOCK 2 LOT 5 EXC ALL M/RTS TRD REC	78 513714304009	230.02	ARELLANO IGNACIO B & ARELLANO STEPHEN I SANGRE DE CRISTO ESTATES 6.13AC UNIT 15 BLOCK 4 LOT 9 EXC ALL M/RTS WD REC	92 541311000056	55.02 *	BARRETT MARILYN F FR SW4NW4 11-37-10 A PARCEL 15' X 100' ADJOINING THE S EDGE OF LOTS 22 & 23	107 902210000267	53.54 *	PTL BOTTS NAOMI M TRUSTEE UND 1/8 INT M/RTS NW4 2-39-9 160AC WD B 285 P 767 12-28-81	122 541709404044	56.62 *	BRIILLIANT HORIZONS LLC 13794 W WADDELL RD DEER VALLEY MEADOWS LOT 44 BLK Q UNIT 3 1.65AC SWD REC #365716 03-13-17 WD REC
65 513714302008	230.02	ARELLANO IGNACIO B & ARELLANO STEPHEN I SANGRE DE CRISTO ESTATES 5.08AC UNIT 15 BLOCK 2 LOT 8 EXC ALL M/RTS TRD REC	79 513930100297	175.90	ARELLANO IGNACIO B & ARELLANO STEPHEN I NW4NE4 30-39-11 40AC EXC 1/2 INT M/RTS TRD REC #372199 11-27-18	93 901120000007	51.09 *	PTL BARRY MERLE J & MARY V ALL M/RTS IN FR SE4 5-37-10 BEG AT PT WHERE E LINE SEC 5 1/8 N LINE R-O-W HWY &	108 541709401009	55.21 *	BOURBULAS THOMAS DEER VALLEY MEADOWS LOT 9 BLK X UNIT 3 1.25AC QCD REC #304547 11-27-01 QCD REC	123 541710205010	55.21 *	BRIILLIANT HORIZONS LLC 13794 W WADDELL RD DEER VALLEY MEADOWS LOT 2 BLK CC UNIT 3 1.25AC WD REC #365349 02-06-17 WD REC
66 513714302009	230.02	ARELLANO IGNACIO B & ARELLANO STEPHEN I SANGRE DE CRISTO ESTATES 5.0AC UNIT 15 BLOCK 2 LOT 9 EXC ALL M/RTS TRD REC	80 513930200301	175.90	ARELLANO IGNACIO B & ARELLANO STEPHEN I SW4NW4 30-39-11 40AC EXC 1/2 INT M/RTS TRD REC #372199 11-27-18	94 902260000075	60.99	PTL BAUM ERIC 4/14 INTEREST M/RTS NW4 34-40-10 45.70 NE4 31-40-10	109 901120000014	51.09 *	BOYER DOLORES T 1/112 INT M/RTS S2NW4 17-38-10 80AC	124 541708012050	127.41	PTL BRINKMANN JENNIFER M DEER VALLEY MEADOWS LOT 50 BLK AD UNIT 2 1.12AC WD REC #347873 01-18-12
67 513714302010	230.02	ARELLANO IGNACIO B & ARELLANO STEPHEN I SANGRE DE CRISTO ESTATES 5.00AC UNIT 15 BLOCK 2 LOT 10 EXC ALL M/RTS TRD REC	81 541501200164	493.71	PTL ARMSTRONG ADRIAN MICHAEL & ARMSTRONG ROICELYN D ROAD 006 SOUTH 17164 FR NW4 1-37-11 36AC BEG AT PT ON N LINE SAID SEC 1 FROM WHENCE NW COR BEARS S	95 541134204006	217.24 *	BEHEIRY SANDRA ROAD 105 SOUTH 10338 FR W2NW4 25-37-9 (WAV) TR 4A REPLAT OF TRACTS 3 & 4 STAN & ANNABEL	110 541108400333	303.40	# BOYLE CHRISTOPHER P E2W2SE4 8-37-9 40AC WD REC #331097 5-25-07 WD REC #338662 05-20-09	125 541709103006	55.29 *	BROWN CAROL ANNE DEER VALLEY MEADOWS LOT 6 BLK Y UNIT 3 1.27AC QCD REC #304547 11-27-01 QCD REC
68 513714302011	230.02	ARELLANO IGNACIO B & ARELLANO STEPHEN I SANGRE DE CRISTO ESTATES 5.00AC UNIT 15 BLOCK 2 LOT 11 EXC ALL M/RTS TRD REC	82 541717229007	127.41	PTL ARRIOLA VENTURES HOLDINGS INC 287 SAN VICENTE ST DEER VALLEY MEADOWS REPLAT OF BLKS A-K & S-Y LOT 7 BLK A UNIT 2 1.11AC WD REC	96 541709306004	55.21 *	BEHRENS ROBERT SAMUEL JR ROAD 006 SOUTH 17164 FR NW4 1-37-11 36AC BEG AT PT ON N LINE SAID SEC 1 FROM WHENCE NW COR BEARS S	111 541707004010	127.41	PTL BRAD IOAN & BRAD ELENA DEER VALLEY MEADOWS LOT 10 BLK D UNIT 1 2.17AC WD REC #334051 02-20-08	126 541709103007	55.29 *	BROWN CAROL ANNE DEER VALLEY MEADOWS LOT 7 BLK Y UNIT 3 1.27AC QCD REC #304547 11-27-01 QCD REC
69 513714302013	230.02	ARELLANO IGNACIO B & ARELLANO STEPHEN I SANGRE DE CRISTO ESTATES 7.87AC UNIT 15 BLOCK 2 LOT 13 EXC ALL M/RTS TRD REC	83 541717229007	127.41	PTL ARRIOLA VENTURES HOLDINGS INC 287 SAN VICENTE ST DEER VALLEY MEADOWS REPLAT OF BLKS A-K & S-Y LOT 7 BLK A UNIT 2 1.11AC WD REC	97 541709401022	55.37 *	BELL JEROMY D & BELL DARLEEN L DEER VALLEY MEADOWS LOT 1 BLK X UNIT 3 1.28AC QCD REC #304547 11-27-01 QCD REC	112 541709405002	55.37 *	BRADEN PAUL S & DOROTHY L DEER VALLEY MEADOWS LOT 22 BLK W UNIT 3 1.29AC JWD B 385 P 86 6-27-89	127 541709103008	56.69 *	BROWN CAROL ANNE DEER VALLEY MEADOWS LOT 8 BLK Y UNIT 3 1.68AC QCD REC #304547 11-27-01 QCD REC
70 513714304001	230.02	ARELLANO IGNACIO B & ARELLANO STEPHEN I SANGRE DE CRISTO ESTATES 5.40AC UNIT 15 BLOCK 4 LOT 1 EXC ALL M/RTS TRD REC	84 541709401013	55.21 *	ASH JEREMY B DEER VALLEY MEADOWS LOT 13 BLK X UNIT 3 1.25AC WD REC #373570 04-06-19	98 527730104003	125.14	BENJAMIN MICHAEL J SAN LUIS VALLEY RANCHES INC LOT 16 BLK 4 UNIT 11 5.0AC QCD REC #356022 03-28-14	113 541709405027	55.44 *	BRADEN PAUL S & DOROTHY L DEER VALLEY MEADOWS LOT 21 BLK W UNIT 3 1.31AC JWD B 385 P 86 6-27-89	128 541709303008	55.44 *	BROWN CAROL ANNE DEER VALLEY MEADOWS LOT 8 BLK L UNIT 3 1.31AC QCD REC #304547 11-27-01 QCD REC
71 513714304002	230.02	ARELLANO IGNACIO B & ARELLANO STEPHEN I SANGRE DE CRISTO ESTATES 8.11AC UNIT 15 BLOCK 4 LOT 2 EXC ALL M/RTS TRD REC	85 901120000149	53.84 *	ASPEN MINERALS LLC SW4 30-38-11 160AC 10/160 INT M/RTS QCD REC #315437 1-01-04	99 541709303010	55.44 *	1/63 MACROSSAN ST PORT DOUGLAS DEER VALLEY MEADOWS LOT 10 BLK L UNIT 3 1.31AC QCD REC #304547 11-27-01 QCD REC	114 513915102012	123.94	BRADLEY FLORENCE & FLEMING DONALD A MT BLANCA VALLEY RANCHES LOT 12 BLK 2 UNIT 10 5.00AC WD B 283 P 540 8-27-81	129 541709303009	55.44 *	BROWN CAROL ANNE DEER VALLEY MEADOWS LOT 9 BLK L UNIT 3 1.31AC QCD REC #304547 11-27-01 QCD REC
72 513714304003	230.02	ARELLANO IGNACIO B & ARELLANO STEPHEN I SANGRE DE CRISTO ESTATES 6.47AC UNIT 15 BLOCK 4 LOT 3 EXC ALL M/RTS TRD REC	86 541710203008	55.21 *	ASPYRATION FINANCIAL GROUP INC DEER VALLEY MEADOWS LOT 8 BLK AA UNIT 3 1.25AC WD REC #343641 10-01-10	100 555718100080	217.54	BIBLE BEULAH E ROAD 015 SOUTH 06309 IMPROVEMENTS ON FR 17 & 18 -36-10 BSD REC #307036 5-24-02 BSD REC #337429	115 541718314027	127.41	PTL BRADY SEAN DEER VALLEY MEADOWS LOT 27 BLK M UNIT 1 1.74AC WD REC #325581 02-27-06	130 541709303011	55.29 *	BROWN CAROL ANNE DEER VALLEY MEADOWS LOT 11 BLK L UNIT 3 1.27AC QCD REC #304547 11-27-01 QCD REC
73 513714304004	230.02	ARELLANO IGNACIO B & ARELLANO STEPHEN I SANGRE DE CRISTO ESTATES 7.18AC UNIT 15 BLOCK 4 LOT 4 EXC ALL M/RTS TRD REC	87 541310406019	105.86	BAINES MIRIAM E2 LOT 7 BLOCK 75 1875 SQ FT M/L JQCD REC #385721 7-11-2022 WD REC	101 541310425004	780.02	BIRD DEEANNE R DENVER AVE 01204 S 10' OF LOT 2 ALL OF LOT 3 & N 10' OF LOT 4 BOYD SCHOOL BLK 118 WD B 561 P	116 541715104011	55.21 *	BRAMHALL MICHAEL S & BRAMHALL ALISON N DEER VALLEY MEADOWS LOT 36 BLK S UNIT 3 1.25AC QCD REC #304547 11-27-01 QCD REC	131 541709303012	55.29 *	BROWN CAROL ANNE DEER VALLEY MEADOWS LOT 12 BLK L UNIT 3 1.27AC QCD REC #304547 11-27-01 QCD REC
74 513714304005	230.02	ARELLANO IGNACIO B & ARELLANO STEPHEN I SANGRE DE CRISTO ESTATES 5.13AC UNIT 15 BLOCK 4 LOT 5 EXC ALL M/RTS TRD REC	88 901190000001	53.18 *	PTL BALCH M ALL M/RTS IN A TR OF LAND IN SELY POR LOT 3 BLK 5 UNIT 8 MOUNT BLANCA	102 541709404024	55.21 *	BLACK BILL PATRICK & BLACK MARCHELLE DAWN DEER VALLEY MEADOWS LOT 24 BLK Q UNIT 3 1.25AC JWD REC #345111 03-21-11	117 528334300172	317.33	BREEDLOVE ELLIS CHARLES %BREEDLOVE YAHSHA ROAD 006 SOUTH 15171 SW4SW4 34-38-11 40AC EXC ALL M/RTS WD B 350 P 320 6-29-87	132 541709303013	55.29 *	BROWN CAROL ANNE DEER VALLEY MEADOWS LOT 13 BLK L UNIT 3 1.27AC QCD REC #304547 11-27-01 QCD REC
						103 514505306064	105.21	PTL BOSCHE BRUCE E CALIFORNIA CIRCLE 00229 ZAPATA UNIT 2 LOT 64 BLK 45 .65AC INCLUDING AN UNDIVIDE D INTEREST IN COMMON	118 541710203012	55.21 *	BRELSFORD JESSE DEER VALLEY MEADOWS LOT 12 BLK AA UNIT 3 1.25A WD REC #337864 02-24-09	133 541709303014	55.29 *	BROWN CAROL ANNE DEER VALLEY MEADOWS LOT 14 BLK L UNIT 3 1.27AC QCD REC #304547 11-27-01 QCD REC

135 541709304007	55.37 *	BROWN CAROL ANNE DEER VALLEY MEADOWS LOT 7 BLK K UNIT 3 1.28AC QCD REC #304547 11-27-01 QCD REC
136 541709304008	55.37 *	BROWN CAROL ANNE DEER VALLEY MEADOWS LOT 8 BLK K UNIT 3 1.28AC QCD REC #304547 11-27-01 QCD REC
137 541709304011	56.15 *	BROWN CAROL ANNE DEER VALLEY MEADOWS LOT 11 BLK K UNIT 3 1.51AC QCD REC #304547 11-27-01 QCD REC
138 541709304012	56.15 *	BROWN CAROL ANNE DEER VALLEY MEADOWS LOT 12 BLK K UNIT 3 1.51AC QCD REC #304547 11-27-01 QCD REC
139 541709304013	56.07 *	BROWN CAROL ANNE DEER VALLEY MEADOWS LOT 13 BLK K UNIT 3 1.50AC QCD REC #304547 11-27-01 QCD REC
140 541709304014	56.07 *	BROWN CAROL ANNE DEER VALLEY MEADOWS LOT 14 BLK K UNIT 3 1.50AC QCD REC #304547 11-27-01 QCD REC
141 541708012024	127.41	BROWN MARK T DEER VALLEY MEADOWS LOT 24 BLK AD UNIT 2 1.25AC TD REC #329456 1-19-07
142 513522200212	319.98	BROWN ROGER D & SANDRA C & BROWN ROGER DEWAINE JR NE4NW4 22-39-9 40AC EXC 1/2 INT M/RTS JWD REC #357893 08-04-14
143 513515300211	319.98	BROWN ROGER SR & BROWN ROGER JR SE4SW4 15-39-9 40AC EXC 1/2 INT M/RTS WD REC #360561 07-10-15
144 541709307027	55.29 *	BROWNE ANDREW DEER VALLEY MEADOWS LOT 27 BLK H UNIT 3 1.26AC WD REC #377595 07-31-2020
145 901120000011	77.91 PTL	BRUNER CURTIS L (FAMILY TRUST) %BRUNER CURTIS LEE JR 1/4 INT M/RTS N2SE4 19-37-11 80AC 1/4 INT M/RTS S2SE4 19-37-11 80AC
146 541715103009	55.21 *	BRYSON EDWARD R JR & MINNEHAN LISA M DEER VALLEY MEADOWS LOT 9 BLK V UNIT 3 1.25AC QCD REC #304547 11-27-01 QCD REC
147 541718313004	127.41 PTL	BUFE ROBERT JOHN JR 34819 SE KINSEY ST DEER VALLEY MEADOWS LOT 19 BLK L UNIT 1 1.03AC WD REC #332657 05-24-07
148 901120000019	51.50 *	BURCHARD CHARLES H & LOIS I 1/100 INT M/RTS FR NE4 23- 38-10 150AC 1/100 INT M/RTS NW4 23-38- 10 160AC
149 901190000010	51.55 * PTL	BURCHARD CHARLES H OR LOIS I 1/100 INT M/RTS SE4 24-38-11 160AC 1/100 INT M/RTS NE4 23-38-11 160AC
150 902225000010	52.26 *	BURGESS CHARLENE (DUNN) 1/16 INT M/RTS NW4 1-40-10 160AC WD B 286 P 781 2-8-81
151 555705300064	867.70	BURRIS SAMUEL HWY 285 SOUTH 12483 NW4 5 & NE4 6-36-10 NELSONDIV OF LAND BEG AT A PT OF I/S OF WLY R-O-W
152 513731400224	7259.77 !	C J J FARMS LLC STANLEY ROAD 06501 SE4 31-39-10 160AC M/L WD REC #345921 06-16-11
153 541717124020	127.41 PTL	CADENA LAWRENCE & CADENA CAROL D DEER VALLEY MEADOWS REPLAT OF BLKS A-K & S-Y LOT 30 BLK F UNIT 2 1.03AC JWD REC
154 528502300016	465.30 #	CALDER ROBERT WALCOTT HWY 017 SOUTH 02041 & 02047 FR N2N2 15-38-10 KNOWN AS TR 3 PEASLEY DIV OF LAND 5.251AC PLAT REC #263071
155 541709301009	55.21 *	CALDWELL STEWART DEER VALLEY MEADOWS LOT 9 BLK E UNIT 3 1.25AC WD REC #316705 5-12-04
156 541715103012	56.15 *	CALDWELL STEWART DEER VALLEY MEADOWS LOT 12 BLK V UNIT 3 1.52AC BSD REC #317120 5-8-04
157 514504302013	261.13	CALLAHAN LAND & PROPERTIES LLC 5764 N ORANGE BLOSSOM ARROWHEAD LANE 00103 ZAPATA UNIT 2 LOT 13 BLK 27 1.12AC INCLUDING AN UNDIVID ED INTEREST IN COMMON
158 514504302014	261.13	CALLAHAN LAND & PROPERTIES LLC 5764 N ORANGE BLOSSOM CALLAHAN LAND & PROPERTIES LLC LAKE OF THE FALLS PARKWAY 00145 ZAPATA UNIT 2 LOT 14 BLK 27 1.12AC INCLUDING AN UNDIVID ED INTEREST IN COMMON
159 514504303008	261.13	CALLAHAN LAND & PROPERTIES LLC 5764 N ORANGE BLOSSOM UTE DRIVE 00107 ZAPATA UNIT 2 LOT 8 BLK 28 1.02AC INCLUDING AN UNDIVID ED INTEREST IN COMMON
160 514504313003	261.13	CALLAHAN LAND & PROPERTIES LLC 5764 N ORANGE BLOSSOM LAKE OF THE FALLS PARKWAY 00226 ZAPATA UNIT 2 LOT 23 BLK 39 1.37AC INCLUDING AN UNDIVID ED INTEREST IN COMMON
161 541715102018	55.21 *	CAMPBELL MARGERY H DEER VALLEY MEADOWS LOT 18 BLK W UNIT 3 1.25AC WD B 385 P 323 7-7-89
162 541310315010	609.03	CANO AMY LYNETTE CANO EVER & TENTH ST 01007 LOT 17 & 18 SCHOOL SUB BLK 79 QCD REC #365547 03-01-1 7 JQCD REC #373260 05-16-1
163 528308100318	955.89	CARAVANSERAI PROPERTIES LLC SE4NE4 8-38-11 40AC MLEXC ALL M/RTS WD REC #333929 1-15-08
164 541717121008	71.57	CARRASCO JORGE LUIS GUERRERO DEER VALLEY MEADOWS REPLAT OF BLKS A-K & S-Y LOT 8 BLK K UNIT 2 1.01AC WD REC
165 902260000011	52.52 *	CARSTENSEN CLYTA 1/80 INT M/RTS N2 7-40-10 320AC 1/80 INT M/RTS SE4 7-40-10 160AC 1/80 INT
166 902210000293	52.27 *	CASE JOHN FRANKLIN JR CASE KENNETH LEE UND 1/4 INT M/RTS W2W2SE4 8-39-11 40AC JWD B 444 P 190 8-5-92
167 513522300186	106.45 #	CASTILLO RITO CAMACHO LANE 002 NORTH 03489 E2E2SW4 22-39-9 40AC M/L SWD REC #333028 11-16-07
168 901190000050	51.93 *	CASWELL DAVID L 15/96 INT M/RTS E2E2NW4 22-37-12 40AC QCMD REC #342907 7-26-10
169 541310225005	3046.92	CAVALIERE MICHAEL D & CAVALIERE CAROL LOUISE MONDRAGON MAIN ST 00608 LOT 13 ALAMOSA BLK 50 JWD B 444 P 150 8-4-92
170 513729202001	230.02	CHANDLER MANUELITA S SANGRE DE CRISTO ESTATES LOT 1 BLK 5 UNIT 18 5.54AC QCD REC #370811 08-20-18
171 513729202002	143.28	CHANDLER MANUELITA S DIORITE DRIVE 07992 SANGRE DE CRISTO ESTATES LOT 2 BLK 5 UNIT 18 5.22AC QCD REC #370811 08-20-18
172 541707002019	127.41	CHANG NELTON DEER VALLEY MEADOWS LOT 19 BLK B UNIT 1 2.01AC WD B 390 P 51 10-11-89
173 541303402007	908.78	CHAVEZ CHAD D & CHAVEZ PATTIE CASCADE AVE 00039 LOTS 13 & 14 ALAMOSA PARK JWD REC #311755 5-1-03
174 541718315016	127.41 PTL	CHEER ROBERT D & ROXANNE M DEER VALLEY MEADOWS LOT 16 BLK N UNIT 1 1.03AC WD REC #329495 01-17-07 JWD REC
175 541717122009	127.41 PTL	CHENG BENG LIONG ROOM 302 BANK OF P.I. OFFICE/CON DEER VALLEY MEADOWS REPLAT OF BLKS A-K & S-Y LOT 9 BLK J UNIT 2 1.01AC QCD B 559
176 541717122010	127.41 PTL	CHENG BENG LIONG ROOM 302 BANK OF P.I. OFFICE/CON DEER VALLEY MEADOWS REPLAT OF BLKS A-K & S-Y LOT 10 BLK J UNIT 2 1.01AC WD B
177 541717122011	127.41 PTL	CHENG BENG LIONG BLDG PLAZA CERVANTES CHENG BENG LIONG DEER VALLEY MEADOWS REPLAT OF BLKS A-K & S-Y LOT 11 BLK J UNIT 2 1.01AC WD B
178 541717122012	127.41 PTL	CHENG BENG LIONG ROOM 302 BANK OF P I OFFICE/COND DEER VALLEY MEADOWS REPLAT OF BLKS A-K & S-Y LOT 12 BLK J UNIT 2 1.22AC WD B
179 541717122013	127.41 PTL	CHENG BENG LIONG ROOM 302 BANK OF P.I. OFFICE/CON DEER VALLEY MEADOWS REPLAT OF BLKS A-K & S-Y LOT 13 BLK J UNIT 2 1.08AC WD B
180 514504314016	105.21 PTL	CHISHOLM GEORGE LAKE OF THE FALLS PARKWAY 00200 ZAPATA UNIT 2 LOT 16 BLK 41 .69AC INCLUDING AN UNDIVIDE D INTEREST IN COMMON
181 541329100217	512.46	CLARK JUSTIN R & TAMMY L FR NE4 29-37-10 35.11AC M/L LOT 3 FROM S & T SUBDIVISION
182 541709404008	56.07 *	CLARK RICHARD R & BARBARA J DEER VALLEY MEADOWS LOT 8 BLK Q UNIT 3 1.50AC JWD B 378 P 147 1-26-89
183 500702000005	137.64 *	CLAYTON BRANT ROAD 110 NORTH 08449 FR SE4 22-40-10 7.37AC M/L CLAYTON LAND DIVISION TRACT 1 (SLV) WD
184 499931101004	314.91	CLAYTON FARMS LLC MILL RUN ROAD 00510 ZAPATA UNIT 3 RESUB POR LOT 5 BLK 1 4.09AC INCLUDI
185 499931101005	314.91	CLAYTON FARMS LLC MILL RUN ROAD 00512 ZAPATA UNIT 3 RESUB POR UNIT 2 & AMENDED FINAL PLAT LOT 5 BLK 1 4.09AC INCLUDI
186 499931101010	314.91	CLAYTON FARMS LLC MILL RUN ROAD 00522 ZAPATA UNIT 3 RESUB POR UNIT 2 & AMENDED FINAL PLAT LOT 10 BLK 1 3.25AC
187 499931101011	427.67	CLAYTON FARMS LLC MILL RUN ROAD 00523 ZAPATA UNIT 3 RESUB POR UNIT 2 & AMENDED FINAL PLAT LOT 11 BLK 1 8.87AC
188 499931101012	314.91	CLAYTON FARMS LLC MILL RUN ROAD 00521 ZAPATA UNIT 3 RESUB POR UNIT 2 & AMENDED FINAL PLAT LOT 12 BLK 1 3.94AC
189 499931101013	314.91	CLAYTON FARMS LLC MILL RUN ROAD 00519 ZAPATA UNIT 3 RESUB POR UNIT 2 & AMENDED FINAL PLAT LOT 13 BLK 1 4.71AC
190 514509101030	105.21	CLAYTON FARMS LLC ARRASTRE ROAD 00316 ZAPATA UNIT 2 LOT 30 BLK 33 .92AC INCLUDING AN UNDIVIDE D INTEREST IN COMMON
191 514509101031	105.21	CLAYTON FARMS LLC ARRASTRE ROAD 00318 ZAPATA UNIT 2 LOT 31 BLK 33 .98AC INCLUDING AN UNDIVIDE D INTEREST IN COMMON
192 541708009015	127.41	CLEMENTS SETH AUSTEN & CLEMENTS MARCELLE-ANN DEER VALLEY MEADOWS LOT 15 BLK AC UNIT 2 1.05AC WD REC #359961 06-16-15 WD REC
193 541718108057	127.41 PTL	CLEMMER CHRISTINE LYNNE DEER VALLEY MEADOWS LOT 57 BLK H UNIT 1 2.48AC QCD REC #385702 6-03-2022
194 541715103017	55.21 *	COLLON GERALD G JR DEER VALLEY MEADOWS LOT 17 BLK V UNIT 3 1.25AC QCD REC #304547 11-27-01 QCD REC
195 513733101010	100.12 PTL	COLORADO COUNTRY ASSOCIATES INC SANGRE DE CRISTO ESTATES REPLAT PORTION UNIT 17 PUBLIC AREA 3.499AC EXC
196 514505306048	261.13	COLORADO MOUNTAIN RANCHES INC MILL RUN 00243 ZAPATA UNIT 2 LOT 48 BLK 45 1.25AC INCLUDING AN UNDIVID ED INTEREST IN COMMON
197 527730103016	125.14	COLORADO MOUNTAIN RANCHES INC SAN LUIS VALLEY RANCHES INC LOT 16 BLK 3 UNIT 11 5.0AC TD REC #370764 08-15-18
198 527730105015	125.14	COLORADO MOUNTAIN RANCHES INC SAN LUIS VALLEY RANCHES INC LOT 15 BLK 5 UNIT 11 5.0AC SWD REC #378789 11-25-2020
199 528111200025	235.39 PTL	COLORADO MOUNTAIN RANCHES INC A CO CORP TR NE4NW4 11-38-12 BEG AT NE COR NW4 SEC 11 & RUNNING TH W 466.6' TH S 466.6' TH
200 541707003042	127.41	COLORADO MOUNTAIN RANCHES INC DEER VALLEY MEADOWS LOT 42 BLK C UNIT 1 2.66AC TD REC #371038 09-12-18
201 541707005035	127.41	COLORADO MOUNTAIN RANCHES INC DEER VALLEY MEADOWS LOT 35 BLK E UNIT 1 2.15AC TD REC #370767 08-15-18
202 513915400263	219.19	COLORADO REAL ESTATE EQUITIES LLC NW4SE4 15-39-11 40AC M/L WD REC #322536 06-29-05
203 541709101054	56.15 *	COLVIN CHARLES DEER VALLEY MEADOWS LOT 54 BLK A UNIT 3 1.52AC QCD REC #310990 12-26-02
204 541709405026	55.21 *	COLVIN JAMES E N DEER VALLEY MEADOWS LOT 46 BLK W UNIT 3 1.25AC QCD REC #312518 3-17-03
205 902210000200	56.07 *	COLYER JAMES D & LORENE TRUSTEES 1/2 INT M/RTS N2SW4 21-39- 11 80AC QCD B 320 P 168 11-12-85
206 541316100033	701.18	CONSOLIDATED EDISON DEVELOPMENT NW4 16-37-10 155AC M/L SWD REC #385639 06-08-2022
207 541316100036	528.01	CONSOLIDATED EDISON DEVELOPMENT INC FR SW4 16-37-10 94.78AC M/L SWD REC #385639 06-08-2022 ALPINE VALLEY
208 513729201014	230.02	COOPER KACIE & STOTLER SEAN SANGRE DE CRISTO ESTATES LOT 25 BLK 4 UNIT 18 5AC JSDW REC #386911 11-17-22

209 541709307002	55.21 *	COPELAND DUSTEN S & NASH BRAYLEE DEER VALLEY MEADOWS LOT 2 BLK H UNIT 3 1.25AC WD REC #377672 08-14-2020 WD REC	225 541303004002	149.53 PTL	COTTONWOODS PHASE II LLC LOT 1 COTTONWOODS SUB BLK 11 WD REC #324625 12-07-05	241 541303007004	165.37 PTL	COTTONWOODS PHASE II LLC REPLAT LOT 3 COTTONWOODS BLK 10 .279AC PLAT REC #275628 11-28-95 WD REC	258 541303009009	188.48 PTL	COTTONWOODS PHASE II LLC REPLAT LOT 9 COTTONWOODS BLK 15 .333AC PLAT REC #275628 11-28-95 WD REC	274 901190000018	54.51 *	CROW LUCILLE CODY 1/6 INT M/RTS SW4 14-38-11 160AC WILL B 381 P 226 4-17-89
210 541709305011	55.21 *	COPPINGER CYNTHIA R DEER VALLEY MEADOWS LOT 11 BLK G UNIT 3 1.25AC QCD REC #304547 11-27-01 QCD REC	226 541303004004	206.01 PTL	COTTONWOODS PHASE II LLC LOT 3 COTTONWOODS SUB BLK 11 WD REC #324625 12-07-05	242 541303007005	159.78 PTL	COTTONWOODS PHASE II LLC REPLAT LOT 4 COTTONWOODS BLK 10 .266AC PLAT REC #275628 11-28-95 WD REC	259 541303009011	171.70 PTL	COTTONWOODS PHASE II LLC REPLAT LOT 11 COTTONWOODS BLK 15 .294AC PLAT REC #275628 11-28-95 WD REC	275 902210000273	52.64 *	CROW LUCILLE CODY 1/12 INT M/RTS W2NE4 29-39-10 80AC M/L 1/12 INT M/RTS E2SW4 3-39-10 80AC
211 527716005001	125.14 PTL	CORREALE JOSEPH E SAN LUIS VALLEY RANCHES INC LOT 1 BLK 5 UNIT 13 8.47AC QCD REC #301455 3-23-01	227 541303004024	252.12 PTL	COTTONWOODS PHASE II LLC LOT 23 COTTONWOODS SUB BLK 11 WD REC #324625 12-07-05	243 541303007007	171.70 PTL	COTTONWOODS PHASE II LLC REPLAT LOT 6 COTTONWOODS BLK 10 .294AC PLAT REC #275628 11-28-95 WD REC	260 541303009013	197.45 PTL	COTTONWOODS PHASE II LLC REPLAT LOT 13 COTTONWOODS BLK 15 .354AC PLAT REC #275628 11-28-95 WD REC	276 902250000013	54.41 *	CROW LUCILLE CODY 1/12 INT M/RTS NW4 28-40-11 160AC 1/12 INT M/RTS SW4 33-40-11160AC WILL B 381 P
212 513703213001	1499.04 * PTL	CORTEZ ROBBIE HWY 017 NORTH 05385 LOTS 1 THRU 4 MOSCA BLK 27 QCD REC #378383 10-13-2020	228 541303004025	251.72 PTL	COTTONWOODS PHASE II LLC LOT 24 COTTONWOODS SUB BLK 11 WD REC #324625 12-07-05	244 541303007008	195.24 PTL	COTTONWOODS PHASE II LLC REPLAT LOT 7 COTTONWOODS BLK 10 .349AC PLAT REC #275628 11-28-95 WD REC	261 541303009014	165.37 PTL	COTTONWOODS PHASE II LLC REPLAT LOT 14 COTTONWOODS BLK 15 .279AC PLAT REC #275628 11-28-95 WD REC	277 902260000016	61.45 PTL	CROW LUCILLE CODY 3/12 INT M/RTS N2 34-40-9 320AC 3/12 INT M/RTS SE4 34-40-9 160AC WILL B 381 P
213 500918300010	584.08	CORTEZ ROBBIE W & COURTENAY L LANE 008 NORTH 01815 TR OF LAND SE4 20-40-9 AS PLATTED ON SMARTT DIV OFLAND PLAT KNOWN AS TR 2	229 541303006064	202.52 PTL	COTTONWOODS PHASE II LLC REPLAT LOT 4 COTTONWOODS BLK 9 .366AC PLAT REC #275628 11-28-95 WD REC	245 541303007009	195.24 PTL	COTTONWOODS PHASE II LLC REPLAT LOT 8 COTTONWOODS BLK 10 .349AC PLAT REC #275628 11-28-95 WD REC	262 541303009015	164.09 PTL	COTTONWOODS PHASE II LLC REPLAT LOT 15 COTTONWOODS BLK 15 .276AC PLAT REC #275628 11-28-95 WD REC	278 901190000137	53.65 *	CROW VICTOR C 1/8 INT SE4 18-38-12 160AC
214 528305400294	911.97	COSTA THIA RANCH CO LLC SE4SW4 5-38-11 40AC WD REC #353039 05-07-13	230 541303006066	172.22 PTL	COTTONWOODS PHASE II LLC REPLAT LOT 6 COTTONWOODS BLK 9 .295AC PLAT REC #275628 11-28-95 WD REC	246 541303007010	196.10 PTL	COTTONWOODS PHASE II LLC REPLAT LOT 9 COTTONWOODS BLK 10 .351AC PLAT REC #275628 11-28-95 WD REC	263 541303009016	164.09 PTL	COTTONWOODS PHASE II LLC REPLAT LOT 16 COTTONWOODS BLK 15 .276AC PLAT REC #275628 11-28-95 WD REC	279 902210000261	54.36 *	CROW VICTOR C 2/12 INT M/RTS NW4 31-39-11
215 541303001002	210.65	COTTONWOODS PHASE II LLC LOT 1 COTTONWOODS BLK 7 .385AC WD REC #324625 12-07-05	231 541303006067	188.89 PTL	COTTONWOODS PHASE II LLC REPLAT LOT 7 COTTONWOODS BLK 9 .334AC PLAT REC #275628 11-28-95 WD REC	247 541303007011	172.65 PTL	COTTONWOODS PHASE II LLC REPLAT LOT 10 COTTONWOODS BLK 10 .296AC PLAT REC #275628 11-28-95 WD REC	265 901120000041	51.17 *	COX RICHARD 1/2 INT M/RTS FR SW4 31-38-10 285.37' X 427.8' X 260.48' X 295.23' 2.47AC	281 541718316019	127.41 PTL	CRUTCHFIELD JACK E & JEANNE DEER VALLEY MEADOWS LOT 19 BLK P UNIT 1 1.15AC WD B 296 P 534 5-20-83
216 541303001004	235.03 PTL	COTTONWOODS PHASE II LLC LOT 3 COTTONWOODS BLK 7 RESUB POR BLKS 4, 7, 8 & 9 .442AC WD REC #324625	232 541303006068	188.89 PTL	COTTONWOODS PHASE II LLC REPLAT LOT 8 COTTONWOODS BLK 9 .334AC PLAT REC #275628 11-28-95 WD REC	248 541303007012	147.76 PTL	COTTONWOODS PHASE II LLC REPLAT LOT 11 COTTONWOODS BLK 10 .238AC PLAT REC #275628 11-28-95 WD REC	266 541525101010	317.33	COX ZACHARY S & COX JUSTIN D MUSTANG DIVISION OF WILD HORSE RANCH PHASE 2 RANCH #10 39.89AC EXC ALL M/RTS	282 541708005031	127.41	CRUZ CLIFFORD DEER VALLEY MEADOWS LOT 31 BLK AA UNIT 2 1.14AC WD REC #362069 02-01-16
217 541303001006	235.03 PTL	COTTONWOODS PHASE II LLC LOT 5 COTTONWOODS BLK 7 RESUB POR BLKS 4, 7, 8 & 9 .442AC WD REC #324625	233 541303006069	181.12 PTL	COTTONWOODS PHASE II LLC REPLAT LOT 9 COTTONWOODS BLK 9 .316AC PLAT REC #275628 11-28-95 WD REC	249 541303007013	177.31 PTL	COTTONWOODS PHASE II LLC REPLAT LOT 12 COTTONWOODS BLK 10 .307AC PLAT REC #275628 11-28-95 WD REC	267 541708015025	127.41 PTL	CRANE JERRY L DEER VALLEY MEADOWS LOT 25 BLK L UNIT 2 1.19AC QCD REC #333612 06-11-07	283 513923100226	304.17	D R M CONSTRUCTION & DEVELOPERS INC NW4NE4 23-39-11 40AC M/L SWD REC #380782 05-11-2021
218 541303001007	199.99 PTL	COTTONWOODS PHASE II LLC LOT 6 COTTONWOODS BLK 7 RESUB POR BLKS 4, 7, 8 & 9 .360AC WD REC #324625	234 541303006070	164.09 PTL	COTTONWOODS PHASE II LLC REPLAT LOT 10 COTTONWOODS BLK 9 .276AC PLAT REC #275628 11-28-95 WD REC	250 541303009001	153.77 PTL	COTTONWOODS PHASE II LLC REPLAT LOT 1 COTTONWOODS BLK 15 .252AC PLAT REC #275628 11-28-95 WD REC	268 513502100161	478.99	CRAWFORD VHONDA LEHUA SEBALA-BUMANGLAG CHANEL LEIMOMI E2E2NE4 2-39-9 41.125AC M/L KNOWN AS TR 4 THE RANCH AT ALAMOSA NORTH LAND OF	284 541710202003	55.21 *	DALE JAMIE DEER VALLEY MEADOWS LOT 3 BLK DD UNIT 3 1.25AC BSD REC #319552 1-29-02
219 541303001008	199.57 PTL	COTTONWOODS PHASE II LLC LOT 7 COTTONWOODS BLK 7 RESUB POR BLKS 4, 7, 8 & 9 .359AC WD REC #324625	235 541303006071	178.57 PTL	COTTONWOODS PHASE II LLC REPLAT LOT 11 COTTONWOODS BLK 9 .310AC PLAT REC #275628 11-28-95 WD REC	251 541303009002	152.08 PTL	COTTONWOODS PHASE II LLC REPLAT LOT 2 COTTONWOODS BLK 15 .248AC PLAT REC #275628 11-28-95 WD REC	269 514504310003	261.13 PTL	CREATION SERVICES INC URRACA DRIVE 00307 ZAPATA UNIT 2 LOT 16 BLK 35 1.01AC INCLUDING AN UNDIVID ED INTEREST IN COMMON	285 541302001034	2040.37 #	DAVID JERRY DEAN JR DAVID JOHNNY DARRYL SUNNYSIDE LANE 00310 TRACT 15 SUNNYSIDE GARDENS BSD REC #281660 2-25-97
220 541303001009	217.50 PTL	COTTONWOODS PHASE II LLC LOT 8 COTTONWOODS BLK 7 RESUB POR BLKS 4, 7, 8 & 9 401AC WD REC #324625	236 541303006072	178.57 PTL	COTTONWOODS PHASE II LLC REPLAT LOT 12 COTTONWOODS BLK 9 .310AC PLAT REC #275628 11-28-95 WD REC	252 541303009003	152.08 PTL	COTTONWOODS PHASE II LLC REPLAT LOT 3 COTTONWOODS BLK 15 .248AC PLAT REC #275628 11-28-95 WD REC	270 541709305016	55.21 *	CRET INOVIE & PETRUS DOREL DEER VALLEY MEADOWS LOT 16 BLK G UNIT 3 1.25AC BSD REC #323879 10-19-05	286 541302200032	347.08	DAVID JERRY DEAN JR DAVID JOHNNY DARRYL S 400' OF 100' STRIP CONVEYED BY D&RGW OVER & ACROSS OLD RR R-O-W BEING REC #319552 1-29-02
221 541303001010	217.50 PTL	COTTONWOODS PHASE II LLC LOT 9 COTTONWOODS BLK 7 RESUB POR BLKS 4, 7, 8 & 9 401AC WD REC #324625	237 541303006073	202.52 PTL	COTTONWOODS PHASE II LLC REPLAT LOT 13 COTTONWOODS BLK 9 .366AC PLAT REC #275628 11-28-95 WD REC	253 541303009004	152.08 PTL	COTTONWOODS PHASE II LLC REPLAT LOT 4 COTTONWOODS BLK 15 .248AC PLAT REC #275628 11-28-95 WD REC	271 541710207006	55.29 * PTL	CRISTOPHERSON JAMIE DEER VALLEY MEADOWS LOT 6 BLK FF UNIT 3 1.26AC QCD REC #304547 11-27-01 QCD	287 541715101016	55.21 *	DAVIS ANTHONY ALLEN DEER VALLEY MEADOWS LOT 16 BLK U UNIT 3 JQCD REC #368550 12-15-17 QCD REC
222 541303001011	269.65 PTL	COTTONWOODS PHASE II LLC LOT 10 COTTONWOODS BLK 7 RESUB POR BLKS 4, 7, 8 & 9 .523AC WD REC #324625	238 541303006074	201.69 PTL	COTTONWOODS PHASE II LLC REPLAT LOT 14 COTTONWOODS BLK 9 .364AC PLAT REC #275628 11-28-95 WD REC	254 541303009005	155.03 PTL	COTTONWOODS PHASE II LLC REPLAT LOT 5 COTTONWOODS BLK 15 .255AC PLAT REC #275628 11-28-95 WD REC	272 541302201004	1223.56	CROFT BETTY J NORTHWOOD LANE 00202 TR OF LAND S2NW4 2-37-10 KNOWN AS TR 4 AS PLATTED ONNEWTON SUB EXEMPTION PLAT	288 527730103012	125.14	DAVIS CAMILLE & CAST CURREN SAN LUIS VALLEY RANCHES INC LOT 12 BLK 3 UNIT 11 5.0AC WD REC #382163 08-20-21
223 541303001017	221.82 PTL	COTTONWOODS PHASE II LLC LOT 16 COTTONWOODS BLK 7 RESUB POR BLKS 4, 7, 8 & 9 411AC WD REC #324625	239 541303006075	205.07 PTL	COTTONWOODS PHASE II LLC REPLAT LOT 15 COTTONWOODS BLK 9 .372AC PLAT REC #275628 11-28-95 WD REC	255 541303009006	161.47 PTL	COTTONWOODS PHASE II LLC REPLAT LOT 6 COTTONWOODS BLK 15 .270AC PLAT REC #275628 11-28-95 WD REC	273 901140000017	52.81 *	CROW LUCILLE CODY 1/12 INT M/RTS NW4 15-38-11 160AC WILL B 381 P 226 4-17-89	289 901140000020	174.34 PTL	DAVIS RONALD %DAVIS LINDLEY 3/4 INT M/RTS N2SE4 8-38-11 60AC 3/4 INT M/RTS NE4 8-38-11 120AC 3/4 INT
224 541303001024	210.39	COTTONWOODS PHASE II LLC LOT 23 COTTONWOODS BLK 7 .376AC WD REC #324625 12-07-05	240 541303006076	185.42 PTL	COTTONWOODS PHASE II LLC REPLAT LOT 16 COTTONWOODS BLK 9 .326AC PLAT REC #275628 11-28-95 WD REC	256 541303009007	190.17 PTL	COTTONWOODS PHASE II LLC REPLAT LOT 7 COTTONWOODS BLK 15 .337AC PLAT REC #275628 11-28-95 WD REC						
			241 541303007004	165.37 PTL	COTTONWOODS PHASE II LLC REPLAT LOT 3 COTTONWOODS BLK 10 .279AC PLAT REC #275628 11-28-95 WD REC	257 541303009008	192.87 PTL	COTTONWOODS PHASE II LLC REPLAT LOT 8 COTTONWOODS BLK 15 .343AC PLAT REC #275628 11-28-95 WD REC						

290 902210000275	62.05 PTL	305 555907200157	6502.53 *	321 528327300173	1330.15	336 541709404042	56.77 *	350 541709404055	55.21 *
DAVIS SHAN DEAN		DECLERCK FARMS INC		DURAN LOUIS		EVANS DAVID &		FAUB WILLIAM R	
P O BOX 369		FR NW4NW4 7-36-9 (CAR)		ROAD 005 SOUTH 15251		EVANS VIRGINIA BRENDA		RR #1 BOX 346 B	
1/12 INT M/RTS NE4 20-39-11		154.44AC M/L EXC A TR BEG		NE4SW4 27-38-11 40AC EXC		DEER VALLEY MEADOWS LOT 42		DEER VALLEY MEADOWS LOT 55	
160AC 1/24 INT M/RTS NE4		AT A POINT FROM WHICH THE		ALL M/RTS WD REC #378322		BLK Q UNIT 3 1.71AC JQCD		BLK Q UNIT 3 1.25AC WD B	
8-39-11 160AC 1/12 INT				10-16-2020		REC #313082 3-27-03		379 P 99 2-16-89	
291 903350000006	51.88 * PTL	306 541709303015	55.29 *	322 528327300174	226.89	337 541710207003	55.21 *	351 541709404056	55.21 *
DAVIS SHAN DEAN		DELKER TREVOR EDWARD		DURAN LOUIS		EVANS LEE		FAUB WILLIAM R	
P O BOX 369		DEER VALLEY MEADOWS LOT 15		NW4SW4 27-38-11 40AC EXC		%BAKLE GRACE I		RR #1 BOX 346 B	
1/24 INT M/RTS SW4 34-40-9		#380045 03-05-2021 WD REC		ALL M/RTS JQCD REC #377328		DEER VALLEY MEADOWS LOT 3		DEER VALLEY MEADOWS LOT 56	
160AC QCD B 379 P 144		307 541730400169	359.60 #	07-07-2020 WD REC #378322		BLK FF UNIT 3 1.25AC BSD		BLK Q UNIT 3 1.25AC WD B	
2-21-89		DEMICHELE LILLIAN &		323 541310334001	1047.18	REC #319552 1-29-02 BSD		379 P 99 2-16-89	
292 541709306024	56.07 *	SHAW MARYVONE I		DURAN SHERRY L		338 541709104017	55.37 *	352 541709406013	55.21 *
DAVIS STEPHEN M		SE4 30-37-12 160AC WD REC		ALAMOSA AVE 01003		EVENDEN JERED A		FERRILL CHRIS	
DEER VALLEY MEADOWS LOT 24		#361701 12-14-15		LOT 1 LAKEVIEW BLK 89 WD		DEER VALLEY MEADOWS LOT 17		DEER VALLEY MEADOWS LOT 13	
BLK J UNIT 3 1.50AC WD B		308 541710202020	55.21 *	REC #293618 6-17-99		BLK B UNIT 3 1.28AC WD REC		BLK R UNIT 3 1.25AC WD B	
359 P 272 1-25-88		DESTER ALAN		324 902210000021	62.80	#358085 10-04-14		379 P 162 2-22-89	
293 541321101003	1888.20	7 WARNFORD RD BOSCOMBE EAST		ECULIRRA OIL & GAS LLC		339 528305300308	68.77	353 541709406015	55.21 *
DAVOUDLARIAN DAVID K JR &		DEER VALLEY MEADOWS LOT 20		1/12 INT M/RTS SE4 35-39-10		F.U.S.E. RENEWABLE TECH INC		FERRILL RICHARD	
DAVOUDLARIAN JOANNA W		BLK DD UNIT 3 1.25AC QCD		160AC 1/12 INT M/RTS SW4		EVERYTHNG HEMP LLC		DEER VALLEY MEADOWS LOT 15	
VAN IWAARDEN DRIVE 08211		REC #304548 10-22-01 QCD		27-39-10160AC 1/12 INT		NE4SW4 5-38-11 40AC		BLK R UNIT 3 1.25AC WD B	
TRACT 4 VAN IWAARDEN SUB		309 541715102006	55.21 *	325 541707003046	127.41 PTL	M/EXC ALL M/RTS WD REC		378 P 311 2-7-89	
2.04AC EXC 1/2 INT M/RTS		DHARMAVARAM JAYAKRISHNA		EDENS TRACI		#371988 12-04-18		354 541709406016	55.21 *
JWD REC #373349 05-24-19		DEER VALLEY MEADOWS LOT 6		DEER VALLEY MEADOWS LOT 46		340 541710205003	55.21 *	FERRILL RICHARD	
294 513732110015	230.02 PTL	BLK W UNIT 3 1.25AC BSD REC		BLK C UNIT 1 2.19AC QCD REC		FABRICA 4J8GOPM TRUST		DEER VALLEY MEADOWS LOT 16	
DAY DELORIS		#327415 07-24-06		#350872 11-08-12		DEER VALLEY MEADOWS LOT 3		BLK R UNIT 3 1.25AC QCD B	
SANGRE DE CRISTO ESTATES		310 513517100008	1055.44	326 541708016021	127.41	BLK CC UNIT 3 1.25AC WD REC		334 P 27-8 7-28-86 WD B	
LOT 4 BLK 10 UNIT 18		DIAZ MARCOS ANTONIO		EDWARDS AFROSE SHAIRA		#384187 02-07-2022 BSD REC		355 541710204003	55.21 *
5.43AC EXC ALL M/RTS QCD B		ROAD 102 NORTH 01478		DEER VALLEY MEADOWS LOT 21		341 528503000005	262.50 PTL	FETZER SCOTT V	
295 513732109009	230.02 PTL	TR OF LAND SW4 28-39-9 BEG		BLK AE UNIT 2 1.03AC WD REC		FAIRBAND HEINZ		DEER VALLEY MEADOWS LOT 3	
VAN IWAARDEN DRIVE 08211		AT W4 COR SEC 28 THE POB TH		#333162 12-03-07		FR SE4 3-38-10 BEG AT NW		BLK BB UNIT 3 1.25AC QCD	
TRACT 4 VAN IWAARDEN SUB		S 89DEG55' E ALONG N LINE		327 541708016023	127.41	COR SE4 SEC 3 TH S 1320' TH		REC #304548 10-22-01 QCD	
2.04AC EXC 1/2 INT M/RTS		311 541709302005	55.21 *	EDWARDS AFROSE SHAIRA		E 82' TH N 1320' TH W 82'		356 541710204004	55.68 *
JWD REC #373349 05-24-19		DIETRICH DAVID		DEER VALLEY MEADOWS LOT 23		342 901190000060	65.50 PTL	FETZER SCOTT V	
294 513732110015	230.02 PTL	DEER VALLEY MEADOWS LOT 5		BLK AE UNIT 2 1.05AC WD REC		FALBO LOUIS ROBERT &		DEER VALLEY MEADOWS LOT 4	
DAY DELORIS		BLK F UNIT 3 1.25AC QCD REC		#332931 10-31-07		FALBO NANCY SACHIKO		BLK BB UNIT 3 1.38AC QCD	
SANGRE DE CRISTO ESTATES		#304547 11-27-01 QCD REC		328 514504203009	261.13 PTL	1/8 INT M/RTS N2 11-37-11		REC #304548 10-22-01 QCD	
LOT 9 BLK 9 UNIT 18 5.39AC		312 902210000197	61.15 * PTL	EDWARDS LLOYD F & JUDITH M		320AC 1/8 INT M/RTS NE4SW4		357 541710207012	55.29 *
B&SD REC #283027 5-22-97		DILLARD BRYAN B		DEER RUN 00109		11-37-11 40AC 1/8 INT		FIGUEROA ALEJANDRO	
296 513732109010	230.02 PTL	1/4 INT M/RTS E2 22-39-9		ZAPATA UNIT 1 LOT 9 BLK 11		343 902210000111	57.94 *	DEER VALLEY MEADOWS LOT 12	
DAY DELORIS P		320AC		1.35AC INCLUDING AN UNDIVID		FALBO LOUIS ROBERT &		BLK FF UNIT 3 1.26AC WD REC	
SANGRE DE CRISTO ESTATES		313 902240000003	60.36 *	ED INTEREST IN COMMON		FALBO NANCY SACHIKO		#342936 07-27-10	
LOT 9 BLK 9 UNIT 18 5.39AC		DILLARD BRYAN B		329 541709101030	55.29 *	1/3 INT M/RTS W2SE4 29-39-10		358 541304102022	733.91 #
B&SD REC #283027 5-22-97		1/4 INT M/RTS W2 14-39-9		ERWIN COREY SCOTT		80AC 17/96 INT M/RTS		FIORINI BETTY JOYCE	
297 902210000183	52.27 * PTL	320AC		DEER VALLEY MEADOWS LOT 30		NE4 4-39-11160AC TD REC		CARROLL ST 01902	
DE FREECE ESTHER		314 541709107007	55.99 *	BLK A UNIT 3 1.26AC WD REC		344 902210000112	73.11 PTL	N 66.5' LOT 1 CARROLL BLK 2	
1/16 INT M/RTS SW4 6-39-11		DOLAN JONATHAN & CELESTE		#340053 09-15-09 WD REC		FALBO LOUIS ROBERT &		WD REC #342607 06-29-10	
160AC LETTERS & DC B 546 P		DEER VALLEY MEADOWS LOT 7		330 541701301013	127.41	FALBO NANCY SACHIKO		359 901120000039	51.17 *
226- 227 5-31-96 DC B 532		BLK N UNIT 3 1.46AC QCD REC		ESPARZA JOSE OMAR		1/12 INT M/RTS NE4 1-38-10		FISS GORDON R OR LOUISE A	
298 541309301023	119.06 PTL	#304547 11-27-01 QCD REC		FIRST ST 23983		160AC 5/24 INT M/RTS E2NE4		%FISS STEPHEN A	
DE HERRERA FREDERICO		315 541709107008	55.21 *	MT BLANCA VALLEY RANCHES		3-38-10 80AC 5/24 INT		1/200 INT M/RTS FR NE4 23-	
A/K/A DE HERRERA FREDERICO M		DOLLAS COLLEEN M		LOT 13 BLK 9 UNIT 1 5.00AC		345 902210000113	67.27 PTL	38-10 150AC 1/200 INT	
LOT 10 WASHINGTON BLK 211		DEER VALLEY MEADOWS LOT 8		WD REC #351694 02-01-13		FALBO LOUIS ROBERT &		M/RTS NW4 23-38- 10 160AC	
JBSD REC #311209 3-31-03		BLK N UNIT 3 1.25AC QCD REC		331 541714300129	554.29	FALBO NANCY SACHIKO		360 901190000030	51.24 *
BSD REC #321839 05-10-05		#304547 11-27-01 QCD REC		ESQUER ANGELICA R		1/32 INT M/RTS NE4 13-39-10		FISS GORDON R OR LOUISE A	
299 541310228010	833.69	316 541709105008	55.21 *	ROAD 122 SOUTH 08890		160AC 1/8 INT M/RTS NE4		%FISS STEPHEN A	
DE LOS SANTOS LEONARDO DE LA CRU		DOLAN JONATHAN & CELESTE		LOT 4 14-37-12 33.303AC		15-39-10 160AC 1/8 INT		1/200 INT M/RTS SE4	
ROSS AVE 00517		DEER VALLEY MEADOWS LOT 8		JQCD REC #338828 05-08-09		346 902210000278	60.63 PTL	24-38-11 160AC 1/200 INT	
LOT 11 BELLVIEW BLK 47 WD		BLK N UNIT 3 1.25AC QCD REC		JQCD REC #338829 05-28-09		FALBO LOUIS ROBERT &		M/RTS NE4 23-38-11 160AC	
REC #387330 12-19-2022 DC		#304547 11-27-01 QCD REC		332 513733107002	384.70	FALBO NANCY SACHIKO		361 528331102009	408.32
REC #386709 09-29-2022		317 541310311006	887.11	ESTEBAN ALEJANDRO B SR		1/12 INT M/RTS SE4 17-39-11		FLEMINKS TARA & LORA &	
300 901140000023	52.49 *	DOMINGUEZ JAMIE &		AGATE LANE 01610		160AC 1/12 INT M/RTS NE4NW4		PORTEUS COLLEEN	
DE PRIEST ARDELL R		DOMINGUEZ TANEA		SANGRE DE CRISTO ESTATES		19-39-11 40AC 1/12 INT		LOT 11 PLEASANT ACRES	
% DE PRIEST LONNIE E		NINTH ST 00622		LOT 5 BLK 7 UNIT 17 WD REC		347 902210000308	74.74 PTL	5.02AC JT WD 228 P 311	
1/14 INT M/RTS SE4 11-38-10		LOTS 4 THRU 6 ALAMOSA BLK		#343027 07-01-10		FALBO LOUIS ROBERT &		6-14-74	
160AC WD B 290 P 203		83 JWD REC #312665 07-03-0		333 541717125010	127.41 PTL	SACHIKO NANCY		362 513733104011	49.65 #
7-23-82		3 QCD REC #374310 01-25-16		RESIDENCES P GUAZON ST		4/14 INTEREST M/RTS NW4		FONG RALF P & KIM N	
301 500704128003	116.51 PTL	318 541709404029	55.21 *	ESTELLA ROMEO & CRISTINA		4-39-10		SANGRE DE CRISTO ESTATES	
DE PRIEST LELAND L & VIRGINIA M		DREAM LAND BUYING LLC		DEER VALLEY MEADOWS REPLAT		160AC SE4 12-39-10		REPLAT PORTION UNIT 17 LOT	
DE PRIEST RICHARD LEE		4255 S BUCKLEY RD		OF BLKS A-K & S-Y LOT 10		348 902250000033	58.71 *	5 BLK 4 UNIT 17 6.898AC EXC	
LOTS 12 THRU 14 HOOPER BLK		DEER VALLEY MEADOWS LOT 29		BLK G UNIT 2 1.27AC WD B		FALBO LOUIS ROBERT &		363 541308107024	791.62
28 JWD B 270 P 416 11-15-79		BLK Q UNIT 3 1.25AC WD REC		334 902250000020	66.18 PTL	FALBO NANCY SACHIKO		FONK CODI	
302 901140000025	52.49 *	#384433 03-18-2022		ESTES J B JR & ANNIE H		1/16 INT M/RTS NW4 28-40-11		MONTANA AZUL ESTATES-FILING	
DE PRIEST RUTH		319 541710203007	55.21 *	1/2 INT M/RTS NW4 18-40-11		160AC 1/12 INT M/RTS SW4		#6 LOT 85	
UND 1/14 INT M/RTS SE4		DUHON CARMELLA		160AC 1/2 INT M/RTS NE4		28-40-11160AC 1/12 INT		8247SF WD REC #387335	
11-38-10 160AC WD B 290 P		DEER VALLEY MEADOWS LOT 7		13-40-10 160AC		349 541709402003	55.29 *	364 541718311010	127.41
200 7-23-82		BLK AA UNIT 3 1.25AC QCD		335 902210000073	61.15 *	FARNSWORTH TREVOR & LORI		FONTANILLA PABLITO C & LOURDEZ	
303 528120101013	127.41	REC #313884 9-03-03		ETHERTON ROY S		DEER VALLEY MEADOWS LOT 3		DEER VALLEY MEADOWS LOT 30	
DEAN WILLIAM		320 541101106007	226.47 *	1/8 INT M/RTS FR W OF RR		BLK P UNIT 3 1.26AC SWD REC		BLK J UNIT 1 1.17AC JWD B	
5289 SH-121		DUMPH CODY P		SE4 27-39-10 160AC 1/8 INT		#346794 09-06-11		406 P 235A 10-19-90	
MT BLANCA VALLEY RANCHES		TR OF LAND IN SW4 19-37-9		M/RTS NW4 35-39-10 160AC					
LOT 13 BLK 1 UNIT 7 5.00AC		(WAV) RESUBDIVISION OF							
BSD REC #386074 08-03-2022		DUMPH EXEMPTION KNOWN							

365 541707003040	127.41 PTL	FORD KENNETH W & KARI L DEER VALLEY MEADOWS LOT 40 BLK C UNIT 1 2.55AC JWD B 390 P 151 10-11-89
366 541710206005	55.21 *	FOSTER PHILIP PMB 337 DEER VALLEY MEADOWS LOT 5 BLK EE UNIT 3 1.25AC QCD REC #304547 11-27-01 QCD
367 902250000022	57.01 *	FOUR BAR CO %GOODMAN REALTY & MORTGAGE CO 60% OF 1/2 INT M/RTS SE4 14-39-11 160AC WD B 273 P 262 4-30-80
368 541718315022	127.41 PTL	FRANKLIN LARRY JR DEER VALLEY MEADOWS LOT 22 BLK N UNIT 1 1.36AC WD REC #362146 02-10-16 WD REC
369 541709403003	55.21 *	FRANKLIN RYAN & JENNIFER DEER VALLEY MEADOWS LOT 3 BLK M UNIT 3 1.25AC JQCD REC #372537 01-29-19 QCD
370 541708004004	127.41	FREEMAN KIRSTY DEER VALLEY MEADOWS LOT 4 BLK AB UNIT 2 1.40AC WD REC #386894 11-01-2022
371 541309011010	1519.88	FRITZSCHE DONNA J (TRUST) PONCHA AVE 00224 W 15' OF LOT 15 & ALL OF LOT 16 GROENINGS BLK 4-A WD REC #333678 01-25-08
372 902210000305	86.77 PTL	FRYE DUANE & NYLA 1/2 INT ALL M/RTS 20-39-10 QCD REC #309828 12-30-02
373 902210000072	66.38	FUCHS MARGARET & FUCHS MICHAEL J ALL M/RTS NE4 34-39-10 160AC JTD REC #296165 1-12-2000
374 902210000075	61.15 *	FUCHS HUGH & MARGARET 1/2 INT M/RTS NW4 34-39-10 160AC
375 541306000018	239.24	FUGGINS ALBERT & BROWN ROBERT J SE4NW4NW4 6-37-10 10AC QCD B 454 P 271 12-28-92
376 901140000032	59.00 *	FUNK LELIA H 3/16 INT M/RTS S2 5-37-9 320AC REL INH TAX B 207 P 209 5-7-71 QCD B 226 P 183
377 901190000035	51.31 *	FUNK STANLEY 1/64 INT M/RTS NW4 10-38-12 160AC WD B 228 P 158 5-28-74
378 528322300331	181.68	GANDARA CARLOS SE4SW4 22-38-11 40AC M/L TRD REC #364593 10-04-16
379 528334404027	492.04	GANDARA EDUARDO FR 18-38-11 35.17AC M/L EL VALLE DEL SOL ESTATES TRACT 18 TRD
380 541310313005	284.63	GARCIA DAMON G NINTH ST 00816 LOT 5 & W2 LOT 6 SWANSONS RESUB BLK 81 WD REC #357210 08-07-14
381 541310401011	644.67	GARCIA DAMON G EIGHTH ST 00515 - 00517 W2 LOT 23 & ALL LOTS 24 & 25 ALAMOSA BLK 62 WD REC #382653 10-04-2021
382 541310413015	620.95	GARCIA DAMON G STATE AVE 01010 COLTS BLK 95 W 110' LOT 3 WD REC #359699 05-27-15
383 528503000020	102.88	GARCIA ISMAEL & DUQUE BISEIDA ROAD 110 SOUTH 00671 FR E2SE4 3-38-10 EAST 4.05AC M/L LYING EAST OF HWY 17 DESC AS FOLLOWS BEG
384 528510000015	218.33	GARCIA ISMAEL & DUQUE BISEIDA FR S2NE4 10-38-10 ALL THAT PART LYING E OF HOOPER BRANCH RR R-O-W BEING A TR
385 541717213007	127.41 PTL	GARCIA JULIUS F DEER VALLEY MEADOWS REPLAT OF BLKS A-K & S-Y LOT 7 BLK S UNIT 2 1.12AC QCD REC
386 541310325014	7301.09 *	GARCIA LORRAYNE J AKA LORRAYNE BELL AVE 01109 LOTS 56 & 57 LAKEVIEW BLK 101 WD B 210 P 496 1-6-72 QT REC #292710 4-19-99
387 541710201005	55.21 *	GARDNER RAYMOND & PATRICIA DEER VALLEY MEADOWS LOT 58 BLK A UNIT 3 1.25AC JQCD REC #314584 10-06-03
388 541710209002	55.44 *	GARDNER RAYMOND & PATRICIA DEER VALLEY MEADOWS LOT 47 BLK W UNIT 3 1.32AC JQCD REC #314585 10-06-03
389 541709101005	55.21 *	GAREIS DELBERT %DONIA STEPHENSON DEER VALLEY MEADOWS LOT 5 BLK A UNIT 3 1.25AC QCD REC #304547 11-27-01 QCD REC
390 901190000038	51.07 *	GARRISON HAROLD L & BEVERLY R ALL M/RTS IN A PARCEL OF LAND IN NWLY PORTION LOT 14 BLK 5 UNIT 8 MOUNT BLANCA
391 902210000076	66.31 PTL	GASSAWAY JOHN & EVELYN 1/2 INT M/RTS SW4 3-38-10 160AC 1/2 INT M/RTS NW4 25-39-10 160AC JT QCD B 224
392 902250000023	56.04 *	GASSAWAY JOHN & EVELYN 1/4 INT M/RTS SW4 23-38-11 160AC JQCD B 224 P 278 12-11-73
393 541303402067	1290.39	GIBALTAR CONTRACTING SOLUTIONS II INC CASCADE AVE 00060 LOTS 130 & 131 ALAMOSA PARK WD REC #377355 07-17-2020
394 541303402068	854.51	GIBALTAR CONTRACTING SOLUTIONS II INC CASCADE AVE 00062 LOTS 132 & 133 ALAMOSA PARK WD REC #377353 07-17-2020
395 541310411012	453.35	GIBSON BEVERLY JUNE EAST AVE 00917 LOTS 17 THRU 20 ALAMOSA BLK87 DDPR B 304 P 51 4-27-84
396 541718314038	127.41 PTL	GIFFORD HAROLD E & CHRISTINE H DEER VALLEY MEADOWS LOT 38 BLK M UNIT 1 1.06AC WD B 331 P 100 6-3-86
397 541718314040	127.41 PTL	GIFFORD HAROLD E & CHRISTINE H DEER VALLEY MEADOWS LOT 40 BLK M UNIT 1 1.40AC WD B 331 P 100 6-3-86
398 541709402002	55.21 *	GLYNN RUTH SMITH %SMITH ROBERT DEER VALLEY MEADOWS LOT 16 BLK P UNIT 3 1.25AC WD B 296 P 182 5-2-83
399 513724204004	230.02 PTL	GODFREY WINNIFRED M SANGRE DE CRISTO ESTATES BLOCK 8 LOT 4 UNIT 15 5.0AC M/L WD REC #352059
400 541710205018	56.38 *	GONG JOSEPH DEER VALLEY MEADOWS LOT 18 BLK CC UNIT 3 1.58AC QCD REC #304547 11-27-01 QCD
401 541304217007	969.22	GONZALES SANDRA E CRAFT DRIVE 00711 LOT 7 WEST SUB QCD B 434 P 328 3-25-92
402 541501200162	481.30	GONZALEZ VICTOR JIMENEZ & GONZALEZ ROSARIO JIMENEZ TR IN NW4 1-37-11 BEG AT PT N 89DEG 05'15" E 1407.19' ALONG SEC LINE FROM NW COR
403 528120104004	127.41	GOODWIN DARRELL T MT BLANCA VALLEY RANCHES LOT 4 BLK 4 UNIT 7 5.00AC WD B 288 P 98 4-8-82
404 528120104003	128.18	GOODWIN DARRELL TERRY MT BLANCA VALLEY RANCHES LOT 5 BLK 4 UNIT 7 5.00AC WD B 273 P 738 6-16-80
405 513915104009	123.94	GORDON DANA M & WEHRLY SHARON A MT BLANCA VALLEY RANCHES LOT 2 BLK 3 UNIT 10 5.00AC DEED B 294 P 509 2-14-83
406 541717123011	127.41 PTL	GORMAN MARK A DEER VALLEY MEADOWS REPLAT OF BLKS A-K & S-Y LOT 11 BLK H UNIT 2 1.00AC TD REC
407 541717229008	127.41 PTL	GORMAN MARK A DEER VALLEY MEADOWS REPLAT OF BLKS A-K & S-Y LOT 8 BLK A UNIT 2 1.19AC TD REC
408 541709107019	55.21 *	GOTTMAN MITCHELL DEER VALLEY MEADOWS LOT 19 BLK N UNIT 3 1.25AC QCD REC #304547 11-27-01 QCD REC
409 541709107020	55.21 *	GOTTMAN MITCHELL DEER VALLEY MEADOWS LOT 20 BLK N UNIT 3 1.25AC QCD REC #304547 11-27-01 QCD REC
410 541709107021	55.21 *	GOTTMAN MITCHELL DEER VALLEY MEADOWS LOT 21 BLK N UNIT 3 1.25AC QCD REC #304547 11-27-01 QCD REC
411 541709301019	55.21 *	GOTTMAN MITCHELL DEER VALLEY MEADOWS LOT 19 BLK E UNIT 3 1.25AC QCD REC #304547 11-27-01 QCD REC
412 541709301020	55.21 *	GOTTMAN MITCHELL DEER VALLEY MEADOWS LOT 20 BLK E UNIT 3 1.25AC QCD REC #304547 11-27-01 QCD REC
413 541709301021	55.21 *	GOTTMAN MITCHELL DEER VALLEY MEADOWS LOT 21 BLK E UNIT 3 1.25AC QCD REC #304547 11-27-01 QCD REC
414 541709304020	55.37 *	GOTTMAN MITCHELL DEER VALLEY MEADOWS LOT 20 BLK K UNIT 3 1.28AC QCD REC #304547 11-27-01 QCD REC
415 541709304021	55.21 *	GOTTMAN MITCHELL DEER VALLEY MEADOWS LOT 21 BLK K UNIT 3 1.25AC QCD REC #304547 11-27-01 QCD REC
416 541709401019	55.21 *	GOTTMAN MITCHELL DEER VALLEY MEADOWS LOT 19 BLK X UNIT 3 1.25AC QCD REC #304547 11-27-01 QCD REC
417 541709401020	55.21 *	GOTTMAN MITCHELL DEER VALLEY MEADOWS LOT 20 BLK X UNIT 3 1.25AC QCD REC #304547 11-27-01 QCD REC
418 541709401021	55.21 *	GOTTMAN MITCHELL DEER VALLEY MEADOWS LOT 21 BLK X UNIT 3 1.25AC QCD REC #304547 11-27-01 QCD REC
419 541709407019	55.21 *	GOTTMAN MITCHELL DEER VALLEY MEADOWS LOT 19 BLK S UNIT 3 1.25AC QCD REC #304547 11-27-01 QCD REC
420 541709407020	55.21 *	GOTTMAN MITCHELL DEER VALLEY MEADOWS LOT 20 BLK S UNIT 3 1.25AC QCD REC #304547 11-27-01 QCD REC
421 541709407021	55.21 *	GOTTMAN MITCHELL DEER VALLEY MEADOWS LOT 21 BLK S UNIT 3 1.25AC QCD REC #304547 11-27-01 QCD REC
422 541710204020	55.60 *	GOTTMAN MITCHELL DEER VALLEY MEADOWS LOT 22 BLK BB UNIT 3 1.25AC QCD REC #304547 11-27-01 QCD
423 541710204021	55.60 *	GOTTMAN MITCHELL DEER VALLEY MEADOWS LOT 21 BLK BB UNIT 3 1.36AC QCD REC #304547 11-27-01 QCD
424 541710204022	55.21 *	GOTTMAN MITCHELL DEER VALLEY MEADOWS LOT 22 BLK BB UNIT 3 1.25AC QCD REC #304547 11-27-01 QCD
425 541715103019	55.21 *	GOTTMAN MITCHELL DEER VALLEY MEADOWS LOT 19 BLK V UNIT 3 1.25AC QCD REC #304547 11-27-01 QCD REC
426 541715103020	55.21 *	GOTTMAN MITCHELL DEER VALLEY MEADOWS LOT 20 BLK V UNIT 3 1.25AC QCD REC #304547 11-27-01 QCD REC
427 541715103021	55.21 *	GOTTMAN MITCHELL DEER VALLEY MEADOWS LOT 21 BLK V UNIT 3 1.25AC QCD REC #304547 11-27-01 QCD REC
428 541709406003	55.21 *	GRADY JESSE B & DIANA R DEER VALLEY MEADOWS LOT 3 BLK R UNIT 3 1.25AC SWD REC #319378 11-15-04
429 541315208011	1071.06	GRANILLO JORDAN TR OF LAND SW4NE4 15-37-10 BEG AT CENTER SEC 15 TH N 00DEG 45'33" W 903.52' TO
430 541309019002	149.11	GRIEGO CHARLIE LOT 18 WASHINGTON BLK 201 QCD REC #299106 3-28-00
431 541309019003	149.11	GRIEGO CHARLIE LOT 19 WASHINGTON BLK 201 QCD REC #299106 3-28-00
432 541309019004	149.11	GRIEGO CHARLIE LOT 20 WASHINGTON BLK 201 QCD REC #299106 3-28-00
433 541709106003	55.37 *	GRIFFIN VINICE H DEER VALLEY MEADOWS LOT 3 BLK C UNIT 3 1.29AC WD REC #350577 10-09-12
434 541709402006	55.37 *	GURECKI STEPHEN J DEER VALLEY MEADOWS LOT 6 BLK P UNIT 3 1.28AC BSD REC #326213 04-18-06
435 541709402007	55.29 *	GURECKI STEPHEN J DEER VALLEY MEADOWS LOT 7 BLK P UNIT 3 1.26AC BSD REC #326213 04-18-06
436 541709402008	56.15 *	GURECKI STEPHEN J DEER VALLEY MEADOWS LOT 8 BLK P UNIT 3 1.51AC BSD REC #326213 04-18-06
437 902250000024	81.40 PTL	GWARTNEY CARL JR 1/4 INT M/RTS ALL 1-40-10 640AC 1/4 INT M/RTS E2 2-40-10 320AC 1/4 INT
438 541709407005	55.29 *	HAELEY SUMNER DEER VALLEY MEADOWS LOT 5 BLK S UNIT 3 1.26AC WD REC #380045 03-05-2021
439 901190000135	54.98 * PTL	HALE APRIL JOY 3/16 INT M/RTS NW4 14-38-11 160AC QCD B 379 P 147 2-21-89
440 902210000256	71.01 PTL	HALE APRIL JOY 1/6 INT M/RTS N2 32-40-11 320AC 1/4 INT M/RTS NE4NW4 & S2 & NW4 19-39-11 360AC
441 902250000068	52.26 * PTL	HALE APRIL JOY 1/16 INT M/RTS NW4 28-40-11 160AC QCD B 379 P 147 2-21-89
442 901190000134	54.98 * PTL	HALE PENNY MAY 3/16 INT M/RTS SE4 14-38-11 160AC QCD B 379 P 146 2-21-89
443 902210000255	60.41 PTL	HALE PENNY MAY 1/12 INT M/RTS SW4 15-39-11 160AC 1/24 INT M/RTS NE4 13-39-10160AC 1/12 INT
444 902250000067	52.11 * PTL	HALE PENNY MAY 1/18 INT M/RTS NE4 28-40-11 160AC QCD B 379 P 146 2-21-89

445 901190000133	53.65 * PTL	461 541709301027	55.21 * PTL	477 541709404015	56.07 *	492 541709407018	55.21 *	506 541113300001	529.11
HALE ROBERT JOE		HATTON CHRISTOPHER R & MARY M		HEALEY SUMNER		HESELWOOD PAUL SIMON		HOSTETTER SHANNON L &	
1/8 INT M/RTS SW4 18-38-12		DEER VALLEY MEADOWS LOT 27		DEER VALLEY MEADOWS LOT 15		POST OFFICE APT 1		HOSTETTER JEREMIAH J	
160AC QCD B 379 P 145		BLK E UNIT 3 1.25AC QCD REC		BLK Q UNIT 3 1.50AC WD REC		DEER VALLEY MEADOWS LOT 18		RIDGETOP COURT 05321	
2-21-89		#304547 11-27-01 QCD REC		#380045 03-05-2021		BLK S UNIT 3 1.25AC WD REC		RIDGETOP DIVISION OF LAND	
446 902210000254	66.23 PTL	462 513723411016	230.02 PTL	478 541710202002	55.21 *	493 527716006016	125.14	507 541710201004	55.21 * PTL
HALE ROBERT JOE		HAWAIIAN ARIZONA CORP		HEALEY SUMNER		HESTER JAMES &		HOUAYEK HOLDINGS	
1/2 INT M/RTS SE4 33-39-11		SANGRE DE CRISTO ESTATES		DEER VALLEY MEADOWS LOT 2		HESTER JANDA		INTERNATIONAL INC	
160AC 1/6 INT M/RTS NE4		LOT 16 BLK 11 UNIT 15		BLK DD UNIT 3 1.25AC WD REC		SAN LUIS VALLEY RANCHES		DEER VALLEY MEADOWS LOT 57	
5-39-11 160AC 1/6 INT M/RTS		5.06AC PLAT REC #170819		#380045 03-05-2021		UNIT 13 BLK 6 LOT 3		BLK A UNIT 3 1.25AC QCD REC	
447 541708012057	127.41	463 513724203002	230.02 PTL	479 541717229011	127.41	5.00AC ML WD REC #368616		#311316 12-26-02	
HALF HIGH LAND CO LLP		HAWAIIAN ARIZONA CORP		HEALEY SUMNER		494 541718314006	127.41 PTL	508 541513101005	317.33 PTL
DEER VALLEY MEADOWS LOT 1		SANGRE DE CRISTO ESTATES		DEER VALLEY MEADOWS REPLAT		HEUN CHARLES A & PATRICIA R		HOUQUE KELLY MARSH	
BLK AD UNIT 2 1.19AC GWD		BLOCK 7 LOT 2 UNIT 15		OF BLKS A-K & S-Y LOT 11		DEER VALLEY MEADOWS LOT 6		MUSTANG DIVISION OF WILD	
REC #344900 02-15-11		5.0AC M/L ART REC #378835		BLK A UNIT 2 1.18AC WD REC		BLK M UNIT 1 1.22AC WD B		HORSE RANCH PHASE 1 AMENDED	
448 527730102007	125.14	464 513733106007	230.02 PTL	480 541718316012	127.41	333 P 228 7-18-86		PLAT RANCH #5 35.29AC	
HALL LARRY C		HAWAIIAN ARIZONA CORP		HEALEY SUMNER		495 541306000119	253.99	509 541119100189	1576.40
SAN LUIS VALLEY RANCHES INC		SANGRE DE CRISTO ESTATES		DEER VALLEY MEADOWS LOT 12		HIGAREDA JUAN CARLOS &		HOWARD GREGORY LEE &	
LOT 7 BLK 2 UNIT 11 5.0AC		LOT 3 BLK 6 UNIT 17 ART REC		BLK P UNIT 1 1.02AC WD REC		HIGAREDA KRISTALY		HINOJOSA LUZ MARIA ESPERZA	
WD REC #361176 10-19-15		#378835 12-27-2000		#383480 12-03-2021		ANTONIO & NIEVES HIGAREDA		ROAD 101 SOUTH 09439	
449 541709307028	55.29 *	465 901120000046	67.24 PTL	481 541718316013	127.41	6-37-10 3.445AC		E2NE4 19-37-9 80AC JWD	
HAMMER GEORGE P		HAYS LELA MAE		HEALEY SUMNER		REC #356905 07-01-14 QCD		E2 TR 16 QCD B 485 P 63	
DEER VALLEY MEADOWS LOT 28		NO KNOWN ADDRESS-DECEASED		DEER VALLEY MEADOWS LOT 13		REC #358653 01-07-2015 QCD		2-25-94 QCD REC #360932	
BLK H UNIT 3 1.26AC QCD REC		3/4 INT M/RTS E2W2NW4 &		BLK P UNIT 1 1.02AC WD REC		496 541321203002	428.65	511 541309204019	132.05
#304548 10-22-01 QCD REC		E2NW4 2-36-9 W 120AC 3/4		#382800 09-29-2021		HIGAREDA JUAN CARLOS &		HOWARD KIM & GREG & KASSIE &	
450 541709307029	55.21 *	INT M/RTS W2NE4 2-36-9 80AC		482 513724204007	230.02	HIGAREDA KRISTALY NAOMI		GONZALES FERNANDO	
HAMMER GEORGE P		466 513922108013	123.94	HEALTH CONSULTING INC		ROAD 008 SOUTH 06671		TENTH ST WEST 01624	
DEER VALLEY MEADOWS LOT 29		HAYWARD MADISON MACY &		SANGRE DE CRISTO ESTATES		TR OF LAND SW4SE4 7-37-10		EAST 30' LOT 28 & ALL LOTS	
BLK H UNIT 3 1.25AC QCD REC		HAYWARD CHRISTIAN THOMAS		BLOCK 8 LOT 7 UNIT 15		AS PLATTED ON MUNIZ DIV OF		33 BLK 233 WASHINGTON	
#304547 11-27-01 QCD REC		MT BLANCA VALLEY RANCHES		5.88AC ML SWD REC #368457		LAND PLAT KNOWN AS TR 2 EXC		512 528703300006	59.80
451 513724205002	230.02 PTL	LOT 13 BLK 7 UNIT 10 5.00AC		483 500704102001	327.82 PTL	499 902210000089	56.07 * PTL	HUDDLESON LUTHER &	
HANNA ADEL F		JWD REC #372722 03-19-19		HELFIN CARLA		HINES HAROLD P		HUDDLESON BETTY	
SANGRE DE CRISTO ESTATES		467 513922108014	269.22	%MARTINEZ CASSANDRA		LUTTON LAW OFFICE		S2SW4 3-38-9 80A JSWD REC	
BLOCK 9 LOT 2 UNIT 15		HAYWARD MADISON MACY &		LOTS 1 THRU 12 HOOPER BLK 2		ALL M/RTS SW4SE4 18-39-10		#384058 2-08-2022	
5.0AC ML WD REC #327301		HAYWARD CHRISTIAN THOMAS		TD B 209 P 362 12-11-76		40AC		513 541709301022	55.21 *
452 513724205003	230.02 PTL	MT BLANCA VALLEY RANCHES		484 500704102002	327.82 PTL	500 901120000048	68.74 PTL	HUENINK TIM & GOLDRIE	
HANNA ADEL F		LOT 14 BLK 7 UNIT 10 5.00AC		HELFIN CARLA		HINES HELEN (1/2 INT)		DEER VALLEY MEADOWS LOT 22	
SANGRE DE CRISTO ESTATES		JWD REC #372722 03-19-19		%MARTINEZ CASSANDRA		1/2 INT M/RTS S2 25-38-10		BLK E UNIT 3 1.25AC QCD REC	
BLOCK 9 LOT 3 UNIT 15		468 541708001020	127.41	LOTS 13 THRU 24 HOOPER BLK		320AC JTMD B 260 P 10		#327040 04-27-06	
5.0AC ML WD REC #327301		HEALEY SUMNER		2 TD B 209 P 362 12-11-76		5-1-78 QCD REC #304291		514 541709301023	55.21 *
453 513724205004	230.02 PTL	DEER VALLEY MEADOWS LOT 20		485 500704114006	69.53 PTL	501 901190000048	56.31 * PTL	HUENINK TIM & GOLDRIE	
HANNA ADEL F		BLK Q UNIT 2 1.00AC QCD REC		HELFIN CARLA		HODGE V W AKA VICTOR W		DEER VALLEY MEADOWS LOT 23	
SANGRE DE CRISTO ESTATES		#381603 07-09-2021		%MARTINEZ CASSANDRA		1/2 INT M/RTS W2NW4		BLK E UNIT 3 1.25AC QCD REC	
BLOCK 9 LOT 4 UNIT 15		469 541708010027	127.41	LOT 18 HOOPER BLK 14 TD B		1/2 INT M/RTS W2NW4		#327040 04-27-06	
5.0AC ML WD REC #327301		HEALEY SUMNER		161 P 209 3-6-62		10-38-12 80AC AFF DC B 420		515 541709301024	55.21 *
454 541701304013	127.41	DEER VALLEY MEADOWS LOT 27		486 528503000001	262.50 PTL	P 284-285 7-29-91		HUENINK TIM & GOLDRIE	
HARGRAVE GAYLEN K		BLK N UNIT 2 1.13AC WD REC		HELFIN CARLA		502 528118301004	127.41	DEER VALLEY MEADOWS LOT 24	
HARGRAVE GAYLEN K TRUST (THE)		#381397 06-15-2021		%MARTINEZ CASSANDRA		HOEY DAVID &		BLK E UNIT 3 1.25AC QCD REC	
MT BLANCA VALLEY RANCHES		470 541708010028	127.41	FR NE4 3-38-10 BEG AT NE		VAN HERLE KATJA		516 901140000045	63.57 PTL
LOT 13 BLK 12 UNIT 1 5.00AC		HEALEY SUMNER		COR NE4 SEC 3 TH S ALONG E		FIFTH ST 19422		HUGHES ILA GRACE (NORRIS)	
QCD REC #336483 09-30-08		DEER VALLEY MEADOWS LOT 28		LINE OF SEC 150' TH W TO		MT BLANCA VALLEY RANCHES		263/640 INT M/RTS W2	
455 901140000038	61.67 * PTL	BLK M UNIT 3 1.03AC WD REC		487 901190000046	51.24 *	LOT 4 BLK 1 UNIT 8 5.00AC		11-38-11 320AC	
HARPER LINDA		#381396 06-15-2021		HELFIN CARLA		JWD REC #347866 01-20-12		517 901190000051	90.30 PTL
1/2 INT M/RTS NE4 31-37-9		471 541708010029	127.41	%MARTINEZ CASSANDRA		503 901120000049	51.09 *	HUGHES ILA GRACE (NORRIS)	
PRD REC #310051 1-21-03		HEALEY SUMNER		ALL M/RTS A PARCEL OF LAND		HOFF SHERRI L		141/320 INT M/RTS S2	
456 541709101043	55.21 *	DEER VALLEY MEADOWS LOT 29		IN W2NE4 2-37-11 BEG AT		%HOFF EDWARD		18-38-12 320AC 263/640 INT	
HARPER KEVA		BLK N UNIT 2 1.03AC WD REC		CEN 1/4 COR SEC 2 THN ODEG		1/672 INT M/RTS S2NW4 17-		M/RTS NW4 14-38-11 160AC	
HARPER PETER &		#381397 06-15-2021		488 541718312021	127.41	38-10 80AC		518 902210000096	114.61 PTL
DEER VALLEY MEADOWS LOT 43		472 541709103016	55.29 *	HENRY HARRY G		504 513917101004	120.37	HUGHES ILA GRACE (NORRIS)	
BLK A UNIT 3 1.25AC JQCD		HEALEY SUMNER		17601 PRESTON ROAD		HOLDERFIELD MICHAEL L		41/120 INT M/RTS NE4	
REC #310716 12-16-02		DEER VALLEY MEADOWS LOT 16		DEER VALLEY MEADOWS LOT 21		MC BEE AMANDA M		4-39-11 160AC 77/192 INT	
457 541709304005	55.37 *	BLK Y UNIT 3 1.25AC WD REC		BLK K UNIT 1 1.88AC WD REC		LANE 004 NORTH 13944		M/RTS W2 4-39-11320AC 19/40	
HARRIS WILLIAM & MELISSA		#380045 05-03-2021		#313646 8-28-03		A TR OF LAND IN NE4NE4		519 902210000097	70.63 PTL
DEER VALLEY MEADOWS LOT 5		473 541709103017	55.21 *	489 513503400139	978.93	17-39-11 AS PLATTED ON		HUGHES ILA GRACE (NORRIS)	
BLK K UNIT 3 1.28AC QCD REC		HEALEY SUMNER		HENSLEY ROSE A		PADILLA DIV OF LAND PLAT		221/480 INT M/RTS SW4	
#304547 11-27-01 QCD REC		DEER VALLEY MEADOWS LOT 1		LANE 005 NORTH 03723		505 541131400329	4094.76 *	15-39-11 160AC 221/480 INT	
458 902260000024	54.71 * PTL	BLK Y UNIT 3 1.25AC WD REC		FR W2SE4 3-39-9 KNOWN AS		HOLMAN ROBERT & CHERYL M		M/RTS SE4 9-39-11 160AC	
HARRIS ZELDA (GREENE)		#380045 03-05-2021		CHAVEZ DIV OF LANDTR 2		ROAD 101 SOUTH 11551		520 541102200165	577.40
1/32 INT M/RTS N2 7-40-10		474 541709301017	56.46 *	77.38AC PRD REC #388990		FR SE4 31-37-9		HUSAIN S A	
320AC 1/32 INT M/RTS SE4		HEALEY SUMNER		490 528735400002	486.37	109.65AC EXC HOLMAN DIVISIO		SE4NW4 2-37-9 40AC EXC 1/2	
7-40-10 160AC 1/32 INT		DEER VALLEY MEADOWS LOT 17		HEREDIA SERAPIO &		N OF LAND AND EXC FR E2SE4		1-7-91	
459 541715105017	55.37 *	BLK E UNIT 3 1.62AC WD REC		HEREDIA MOSES ISRAEL &					
HARRISON MAXIMO A		#380045 03-05-2021		ROAD 105 SOUTH 05767					
DEER VALLEY MEADOWS LOT 17		475 541709403005	55.21 *	FR S2N2SE4 35-38-9 16.882AC					
BLK T UNIT 3 1.28AC JQCD		HEALEY SUMNER		M/L TR 2 HEREDIA DIV OF					
REC #371943 11-28-18 QCD		DEER VALLEY MEADOWS LOT 5		LAND PLAT REC #284542					
460 541709102026	55.21 * PTL	BLK M UNIT 3 1.25AC WD REC		491 528532408003	1643.90				
HATTON CHRISTOPHER R & MARY M		#380045 03-05-2021		HERNANDEZ LUIS F &					
DEER VALLEY MEADOWS LOT 26		476 541709403015	55.21 *	SONNEN VENESSA L					
BLK Z UNIT 3 1.25AC QCD REC		HEALEY SUMNER		MARSHA LANE 02708					
#304547 11-27-01 QCD REC		DEER VALLEY MEADOWS LOT 15		RIVER TRECE TWO PHASE 4 BLK					
		BLK M UNIT 3 1.25AC WD REC		4 LOT 2					
		#380045 03-05-2021		11832SF JSWD REC #376696					

Alamosa County Delinquent Real Estate Tax List for 2022

521 901120000118	53.84 *	535 901190000054	51.71 *	550 541710207002	713.19	565 528102100153	522.56	581 901120000142	56.75 *
HUSAIN S A 1/2 INT M/RTS NE4NW4 2-37-940AC WD B 304 P 2 4-26-84		JENDRAS STANLEY & OR EDWARD ALL M/RTS LOT 4 BLK 8 UNIT 8 MT BLANCA VALLEY RANCHES 5AC WD B 300 P 601 11-18-83		KAMRUD ALEXANDER SINCLAIR SLATE DR 21640 DEER VALLEY MEADOWS LOT 2 BLK FF UNIT 3 1.25AC WD REC #380045 03-05-2021 WD REC		KESTER TRACY S & MARY R N2NE4 2-38-12 80AC M/L JWD REC #286009 12-31-97		KOGER RUSSELL L ALL M/RTS FR NE4 30-38-11 AKA TRACT C 40.519AC WD B 258 P 187	
522 901140000096	78.08 PTL	536 901120000051	68.65 PTL	551 541315301006	2627.20 #	566 528110200021	52.71 *	582 901120000143	56.75 *
HYDE HAROLD W & JO DELL ALL M/RTS NW4 33-38-9 160AC ALL M/RTS S2SE4 33-38-9 80AC GIFT DEED B 395 P 134		JOHNSON CHARLES PERRY %RAYMOND JOHNSON 1/3 INT M/RTS S2 32-38-11 320AC 1/3 INT M/RTS NE4 6-37-11 159AC		KASA PROPERTIES LLC STATE AVE 02207 LOT 7 ALAMOSA INDUSTRIAL PARK SUB WD REC #356700 06-16-14		KESTER TRACY S & MARY R SW4SW4NW4 10-38-12 10AC EXC ALL M/RTS B&SD REC #288175 3-11-98		KOGER RUSSELL L ALL M/RTS FR NE4 30-38-11 AKA TRACT D 40.519AC M/L WD B 258 P 187 3-7-78 WD	
523 541708001002	127.41	537 901120000052	57.33 PTL	552 541315301008	2475.87 #	567 528110200022	52.71 *	583 901120000061	91.48 PTL
INA GROUP LLC 6333 APPLES WAY DEER VALLEY MEADOWS LOT 1 BLK Q UNIT 2 1.29AC TD REC #383735 01-12-2022		JOHNSON DAVID F 1/2 INT M/RTS NW4 17-38-10 160AC		KASA PROPERTIES LLC STATE AVE 02303 LOT 8 ALAMOSA INDUSTRIAL PARK SUB WD REC #370424 07-13-18		KESTER TRACY S & MARY R SE4SW4NW4 10-38-12 10AC EXC ALL M/RTS B&SD REC #288175 3-11-98		KOGER RUSSELL L & CAROL C ALL M/RTS NE4 32-38-11 160AC ALL M/RTS NE4 29-38-11 160AC JWD B 277	
524 541717121010	127.41	538 555914300151	2399.29	553 513728303018	230.02	568 541310332003	82.83 PTL	584 514505306046	261.13
INA GROUP LLC 6333 APPLES WAY DEER VALLEY MEADOWS REPLAT OF BLKS A-K & S-Y LOT 10 BLK K UNIT 2 1.00AC TD REC		JOHNSON JAEALYN & JOHNSON STANTON W ROAD 015 SOUTH 04647 SE4 14-36-9 160AC M/L SE4 15-39-9 160AC M/L SW4 14-36-9		KATZKE JAMES R & YASUKO 2-24-53 AKEBONO ISHIKAWA SANGRE DE CRISTO ESTATES REPLAT PORTION UNIT 18 LOT 9 BLK 14 UNIT 18		KIEFER JOHN H & JO ANN LOTS 10 & 11 HOME SUB BLK 126 JT TD B 254 P 778 & 780 9-1-77		KORTGAARD BRANDON MILL RUN 00235 ZAPATA UNIT 2 LOT 46 BLK 45 1.35AC INCLUDING AN UNDIVID ED INTEREST IN COMMON	
525 541718311034	65.50	539 541709403006	55.21 *	554 541715102020	55.21 *	569 541310332004	82.83 PTL	585 901190000061	53.65 *
INA GROUP LLC 6333 APPLES WAY ASH DRIVE 18021 DEER VALLEY MEADOWS LOT 55 BLK J UNIT 1 1.28AC TD REC #383736 01-12-2022		JOHNSTON STANLEY & KUNTZI DAVID DEER VALLEY MEADOWS LOT 6 BLK M UNIT 3 1.25AC GD REC #357543 09-02-14		KAUR PARAMJEET DEER VALLEY MEADOWS LOT 20 BLK W UNIT 3 1.25AC WD REC #327256 07-03-06		KIEFER JOHN H & JO ANN LOTS 12 & 13 HOME SUB BLK 126 JT TD B 254 P 778 & 780 9-1-77		KOSS JIMMY L 1/8 INT M/RTS SW4 26-38-11 160AC MD B 272 P 554-58 3-24-80	
526 541718314034	127.41	540 902250000029	53.53 *	555 541709101002	59.50 *	570 541707006010	127.41	586 902210000115	56.15 *
6333 APPLES WAY INA GROUP LLC DEER VALLEY MEADOWS LOT 34 BLK M UNIT 1 1.03AC TD REC #383737 01-12-2022		JONES BETTY LOU 1/8 INT M/RTS SW4 20-28-73 160AC		KENDALL & KENDALL CONTRACTING LL DEER VALLEY MEADOWS LOTS 11 & 12 BLK A UNIT 3 2.50AC SWD REC #364591 10-30-16		KITNER ALISON JUNE DEER VALLEY MEADOWS LOT 10 BLK F UNIT 1 2.42AC JWD B 422 P 196 9-3-91 DC REC		KOSS JIMMY L 1/12 INT M/RTS NE4 32-40-11 160AC 1/12 INT M/RTS NW4 32-40-11 160AC 1/12 INT	
527 901120000033	150.20 PTL	541 541709306016	56.22 *	556 902260000030	57.89 *	571 541709104025	55.21 *	587 902260000033	52.36 *
IRVIN KENNETH & DALE IRVIN DEXTER & ERLICH PENELOPE 1/2 INT M/RTS FR NE4SE4 & FR NW4SE4 & FR SW4SE4 & N 330' OF SE4SE4 11-37-10		JONES DORIS %DENSION THERESA DEER VALLEY MEADOWS LOT 16 BLK J UNIT 3 1.55AC WD B 332 P 153 6-26-86		KENNEDY ANNA B 1/3 INT M/RTS SW4 20-40-10 160AC		KLURE MACK & PAULINE W DEER VALLEY MEADOWS LOT 25 BLK B UNIT 3 1.25A WD B 417 P 69 5-24-91		KOSS JIMMY L 1/32 INT M/RTS NE4 34-40-9 160AC 1/32 INT M/RTS SE4 34-40-9 160AC MD B 272 P	
528 901140000027	51.71 *	542 513723411009	230.02 PTL	557 902260000031	64.02 PTL	572 541709104026	55.21 *	588 903310000038	53.68 *
IRVIN KENNETH & DALE IRVIN DEXTER & ERLICH PENELOPE 1/16 INT M/RTS S2NW4 28-38-12 80AC TC PRD B 471 P 326 9-1-93 IRVIN		JONES KATHLEEN SANGRE DE CRISTO ESTATES LOT 9 BLK 11 UNIT 15 5.75AC PLAT REC #170819		KENNEDY D W %KENNEDY ANNA B 1/4 INT M/RTS SW4 13-40-9 160AC 1/4 INT M/RTS NE4 13-40-9 160AC 1/4 INT		KLURE MACK & PAULINE W DEER VALLEY MEADOWS LOT 26 BLK B UNIT 3 1.25AC WD B 417 P 69 5-24-91		KOSS JIMMY L 1/8 INT M/RTS NW4 22-39-9 160AC MD B 272 P 554 3-24-80	
529 500715302008	208.38	543 901120000053	56.66 * PTL	558 541715401004	358.74	573 541709104027	55.29 *	589 903350000010	51.71 *
JACKSON JASON ADAM & JACKSON KRISTEN TRACIE PYRITE CIRCLE 09441 SANGRE DE CRISTO ESTATES LOT 8 BLK 2 UNIT 21 5.24AC JWD REC #369478 03-20-18		JONES L H 1/2 INT M/RTS N2NE4 15-37-9 40AC BSD B 119 P 168 03-26-47		KENNEDY DAVID & HOLLY KENNEDY KATHLEEN FR SE4SE4 5-37-12 9.22AC TR 4 BROWNLOW DIV OF LAND TOGETHER WITH A NON-EXCLUSI		KLURE MACK & PAULINE W DEER VALLEY MEADOWS LOT 27 BLK B UNIT 3 1.26AC WD B 417 P 69 5-24-91		KOSS JIMMY L 1/32 INT M/RTS SW4 34-40-9 160AC MD B 272 P 554 3-24-80	
530 541310426007	442.87 #	544 901120000078	93.66 PTL	559 541718312027	127.41 PTL	574 541709104028	55.37 *	590 513920200174	219.19
JACQUEZ JOHN W LA DUE AVE 01210 S 30' LOT 7 & ALL LOT 8 BOYD SCHOOL BLK 119 QCD B 504 P 215 11-9-94		JONES RAY S & GILLIAN R 1100 PONCE DE LEON BLVD 1/4 INT M/RTS S2 30-37-11 320AC 1/4 INT M/RTS S2N2 30-37-11 160AC 1/4 INT M/RTS		KENNEDY HOLLY E & KENNEDY KATHLEEN A VALLEY VISTA LANE 18078 DEER VALLEY MEADOWS LOT 27 BLK K UNIT 1 1.53AC JWD REC #328116 09-25-06		KLURE MACK & PAULINE W DEER VALLEY MEADOWS LOT 28 BLK B UNIT 3 1.28AC WD B 417 P 69 5-24-91		KRESINSKI JOSEPH THOMAS NE4NW4 20-39-11 40AC EXC ALL M/RTS WD REC #303838 10-23-01	
531 541709404018	55.06 *	545 901120000079	58.74 PTL	560 541709105006	55.21 *	575 541709104029	55.29 *	591 901190000062	51.07 *
JAMES L WOLFF (TRUSTEE) DEER VALLEY MEADOW TRUST #1 DEER VALLEY MEADOWS LOT 18 BLK Q UNIT 3 1.19AC WD REC #372639 02-11-19		JONES RAY S & GILLIAN R 1100 PONCE DE LEON BLVD 1/4 INT M/RTS SW4NW4 24-37-10 40AC 1/4 INT M/RTS S2 24-37-10 320AC		KENNEDY JOSIAH DEER VALLEY MEADOWS LOT 6 BLK D UNIT 3 1.25AC WD REC #309819 11-22-02		KLURE MACK & PAULINE W DEER VALLEY MEADOWS LOT 29 BLK B UNIT 3 1.26AC WD B 417 P 69 5-24-91		KRYSIK WALTER E BARNUM HOUSE APARTMENTS ALL M/RTS IN A PARCEL OF LAND IN SELY POR LOT 15 BLK 4 UNIT 8 MT BLANCA VALLEY	
532 901140000046	61.36 * PTL	546 514505201001	261.13	561 541709102025	55.21 *	576 901120000058	57.33 PTL	592 541309424005	70.15
JAMISON HELEN %MORDECAI JOREEN 1/2 INT M/RTS FR NW4 30-37-9 157.2AC B 169 P 315 11-15-63		JORDAN AUDREY SUE HAMPTON RUN 00011 ZAPATA UNIT 1 LOT 34 BLK 3 1.31AC INCLUDING AN UNDIVID ED INTEREST IN COMMON		KENNEDY PATRICK DEER VALLEY MEADOWS LOT 25 BLK Z UNIT 3 1.25AC BSD REC #309818 12-02-02		KNAPP STANLEY %KNAPP ROBERTS S 1/2 INT M/RTS NW4 12-37-9 160AC		KURYLO (MR) MARIUSZ WASHINGTON SUBDIVISION .14AC M/L N2 W 9TH ST ADJACENT TO LOTS 22-28	
533 541309301019	63.18 PTL	547 499933304012	105.21	562 528109100010	191.18	577 528514400235	403.08	593 499931402012	105.21
JARAMILLO TOMAS A & CAROLINA S S2 VACATED ALLEY N OF LOTS 21 & 22 WASHINGTON BLK 211 JWD B 292 P 151 9-17-82		JUDGE ORR PROPERTIES LLC SPRING CREEK DRIVE 00102 ZAPATA UNIT 2 LOT 1 BLK 22 .81AC INCLUDING AN UNDIVIDE D INTEREST IN COMMON		KESTER MARY R KESTER TRACY S & E2 9-38-12 320A SW4 10-38-1 2 160A WD REC #295563 11-9-99		KOENIG KENNETH L & KOENIG DEANNA F ROAD 111 SOUTH 02955 S2S2SE4 14-38-10 40AC M/L QCD REC #302085 6-8-01		KWIECIENSKI MARK LAKE OF THE FALLS PARKWAY 00026 ZAPATA UNIT 1 LOT 15 BLK 2 .90AC INCLUDING AN UNDIVIDE D INTEREST IN COMMON	
534 901190000053	51.31 * PTL	548 514509101020	261.13	563 528110100154	73.46	578 901120000060	68.74 PTL	594 499931402013	105.21
JENDRAS EDWARD ALL M/RTS E 410' LOT 9 BLK 8 UNIT 8 MT BLANCA VALLEY RANCHES 2.56AC WD B 304 P		JUDGE ORR PROPERTIES LLC LAKE OF THE FALLS PARKWAY 00303 ZAPATA UNIT 2 LOT 20 BLK 33 1.47AC INCLUDING AN UNDIVID ED INTEREST IN COMMON		KESTER TRACY S & MARY NE4 10-38-12 160AC JWD REC #288323-4 4-22-98 REREC JWD REC #289006-7 4-22-98		KOGER RUSSELL L ALL M/RTS FR NE4 30-38-11 AKA TRACT A 39.59AC WD B 258 P 187		KWIECIENSKI MARK LAKE OF THE FALLS PARKWAY 00028 ZAPATA UNIT 1 LOT 16 BLK 2 .84AC INCLUDING AN UNDIVIDE D INTEREST IN COMMON	

596 541709301018	55.37 *	LA FALCE FRANK & OR LA FALCE KELLIE DEER VALLEY MEADOWS LOT 18 BLK E UNIT 3 1.28AC QCD REC #304547 11-27-01 QCD REC
597 541310103002	5251.85	LANCASTER MARY K THIRD ST 00431-00433 ALAMOSA ADD #1 BLK 19 FR LOTS 6-8 WD REC #370252 06-22-18 BOOK 1 LAND SURVEY
598 541310103003	90.28	LANCASTER MARY K ALAMOSA ADD #1 BLOCK 19 THE CATONICITY OF ALAMOSA PARCEL EXCHANGE PARCEL C WD
599 541310421003	383.92 #	LANIER ROBERT JOSEPH LA DUE AVE 01122 LOTS 6 THRU 8 COLTS BLK 109 SWD B 295 P 415 3-31-83
600 901140000054	88.84 PTL	LARWILL COSTILLA RANCHES INC ALL M/RTS NW4 16-37-11 160AC ALL M/RTS SW4 16-37-1 1 160AC
601 541709107022	55.21 *	LAVERDER HILL GROUP INC DEER VALLEY MEADOWS LOT 22 BLK N UNIT 3 1.25AC BSD REC #323619 09-27-05
602 901120000062	80.07	LAWRENCE GLENN R & OLIVE F 3/4 INT M/RTS N2 31-38-11 320AC
603 514504301004	261.13	LEE KERRY Q GOLDMINE DRIVE 00105 ZAPATA UNIT 2 LOT 11 BLK 13 1.00AC INCLUDING AN UNDIVID ED INTEREST IN COMMON
604 514504301006	261.13	LEE KERRY QUINTIN GOLDMINE DRIVE 00109 ZAPATA UNIT 2 LOT 13 BLK 13 1.03AC INCLUDING AN UNDIVID ED INTEREST IN COMMON
605 902210000116	51.82 *	LEECH LORA %LEECH TURF NURSERY - ATTN KARY 1/240 INT M/RTS NE4 31-39-11 160AC 1/80 INT M/RTS W2 & SE4 31-39-11
606 528119102008	127.41	LEITING STEVEN & LEITING MICHELE MT BLANCA VALLEY RANCHES LOT 2 BLK 7 UNIT 8 5.00AC WD REC #376876 05-22-2020
607 528119101001	127.41	LEITING STEVEN & LEITING MICHELE MT BLANCA VALLEY RANCHES LOT 15 BLK 6 UNIT 8 5.00AC JBSD REC #386548 08-24-22
608 528334200227	317.33	LEVINE ADAM MARK W2NW4 34-38-11 80AC ML JWD REC #294247 7-23-99 QCD REC #347625 12-20-11
609 513724203004	230.02	LILES JOHNNY & LILES ANGIE KAOLINITE PLACE 02752 SANGRE DE CRISTO ESTATES BLOCK 7 LOT 4 UNIT 15 5.0AC ML ART REC #378835
610 541715102003	55.21 *	LINK PAULA C DEER VALLEY MEADOWS LOT 3 BLK W UNIT 3 1.25AC WD B 379 P 24 2-10-89
611 541709405025	57.78 *	LIU KUO HUA 730 GRANDVIEW MDWS DR DEER VALLEY MEADOWS LOT 45 BLK W UNIT 3 2.00AC QCD REC #310785 2-10-03
612 541709306019	55.29 *	LOBO ASSET TRUST (THE) DEER VALLEY MEADOWS LOT 19 BLK J UNIT 3 1.26AC WD REC #377667 08-18-2020
613 541709304017	55.21 *	LONGNECKER EMILY DEER VALLEY MEADOWS LOT 17 BLK K UNIT 3 1.25AC WD REC #383328 11-17-2021 BSD REC
614 541304102012	1132.61	LOPEZ DIANA L & MEDINA SAMUEL F & LORRAINE E CLARK ST 01931 LOT 11 CARROLL BLK 2 WD REC #338826 06-08-09 JWD REC #345728 05-27-11
615 541308107021	791.62	LOPEZ GEORGE JR MONTANA AZUL ESTATES-FILING #6 LOT 82 8098SF WD REC #387313
616 541707005039	127.41	LOPEZ JUAN LOUIS & BANDY SAMANTHA DAWN QUAIL DRIVE 07600 DEER VALLEY MEADOWS LOT 39 BLK E UNIT 1 2.23AC JWD REC #372222 01-25-19
617 541306000034	259.98	LUCAS ENRIQUE A MARCOS & GASPAR ANA FLORALINDA N2NW4SW4SW4 6-37-10 5.29AC A/K/A N2NW4 LOT 7 EXC W 30' THEREOF QCD REC #374687
618 513724300012	370.75	LUM ELISA M S2 24 & NE4 25-39-10 TR 12 THE RANCH AT ALAMOSA SUBDIVISION 35.017AC ML
619 541708012017	127.41	LUMSDEN ANDREW DEER VALLEY MEADOWS LOT 17 BLK AD UNIT 2 1.35AC WD REC #341181 01-22-10
620 541707002008	127.41	MADRIL RHONDA L & MADRIL JOSEPH R OTTER DRIVE 18178 DEER VALLEY MEADOWS LOT 8 BLK B UNIT 1 2.44AC QCD REC #373564 06-14-19 WD REC
621 541708005002	127.41 PTL	MAINHALL TAMMY L DEER VALLEY MEADOWS LOT 2 BLK AA UNIT 2 1.01AC WD REC #318172 9-02-04
622 541306010005	287.56	MALOUFF BRYAN F & MALOUFF BRENDA A FR SW4NE4 6-37-10 2.298 AC KNOWN AS DEPRIEST DIV OF LAND LOT 2 PLAT
623 541306010006	287.56	MALOUFF BRYAN F & MALOUFF BRENDA A FR SW4NE4 6-37-10 2.227AC KNOWN AS DEPRIEST OF LAND LOT 3 PLAT REC
624 541306010009	287.56	MALOUFF BRYAN F & MALOUFF BRENDA A FR SW4NE4 6-37-10 1.508 AC KNOWN AS DEPRIEST DIV OF LAND LOT 6 PLAT
625 541715101019	55.21 *	MALTHOUSE CASSANDRA DEER VALLEY MEADOWS LOT 19 BLK U UNIT 3 1.25AC JQCD REC #368550 12-15-17 QCD
626 541709101004	55.53 *	MANNINO TONY DEER VALLEY MEADOWS LOT 4 BLK A UNIT 3 1.34AC QCD REC #304547 11-27-01 QCD REC
627 541525101004	339.95	MANZANARES NICOLETTE & MANZANARES JACOB MUSTANG DIVISION OF WILD HORSE RANCH PHASE 2 RANCH #4 35.35AC EXC ALL M/RTS
628 541704300059	317.33	MARQUEZ VICENTE & MARQUEZ KARIME HWY 160 EAST 20379 NE4SW4 4-37-12 EXC ALL M/RTS 40AC JWD REC #368176 11-24-17
629 901120000064	51.33 *	MARSH GEORGE P %MARSH E KEITH ALL M/RTS IN FR SW4 5-37-10 BEG AT PT WHERE NLY RR R-O-W I/S E LINE SW4 SEC 5
630 901120000065	52.17 *	MARSH GEORGE P %MARSH E KEITH ALL M/RTS IN FR 6-37-10 BEG AT PT WHERE NLY RR R-O-W I/S N LINE 6-37-10 & NW COR
631 541710205002	59.73 * PTL	MARSHALL JACK L & MARGARET %ESLINGER KAY DEER VALLEY MEADOWS LOTS 9 & 10 BLK CC UNIT 3 2.58AC WD B 281 P 371 5-21-81
632 541718315041	127.41 PTL	MARSHALL BERTHA M MARSHALL JAMES HOWARD JR & DEER VALLEY MEADOWS LOT 41 BLK N UNIT 1 1.12AC WD B 312 P 198 6-14-85
633 541310324008	248.49	MARTIN AMY L BELL AVE 01204 LOT 13 LAKEVIEW BLK 102 QCD REC #387015 11-16-2022
634 901120000066	57.33 PTL	MARTIN FRANK T & BETTY RUTH %BETTY MANESS 1/2 INT M/RTS NE4 24-38-10 160AC
635 901140000057	56.33 * PTL	MARTIN HAROLD W 1/2 INT M/RTS S2NE4 10-38-10 80AC
636 541707001027	127.41	MARTINEZ ANA DEER VALLEY MEADOWS LOT 27 BLK A UNIT 1 2.51AC WD REC #292102 3-5-99
637 541302309018	324.71 PTL	MARTINEZ ANTHONY & NINA EASTSIDE SUBDIVISION 10187.8SF M.L LOT 7 WD REC #341941 04-13-10 JWD REC
638 528136103015	127.41	MARTINEZ DAVIS & MARTINEZ LEVANNA MT BLANCA VALLEY RANCHES LOT 15 BLK 3 UNIT 1 5.00AC JWD REC #384388 03-14-2022
639 555707300019	1876.21	MARTINEZ JEFF I ROAD 106 SOUTH 13614 TR IN SW4 7-36-10 COMM AT SW COR SEC 7 TH N ALONG W BDRY SEC 7 1960.75' TO POB
640 555707300079	106.39	MARTINEZ JEFF I FR SW4 7-36-10 ALL THAT PART LYING N & W OF WSTLY R-O-W OF HWY 285 EXC THAT
641 541113000012	1185.70	MARTINEZ NOEL LUCAS & SALAZAR ANITA LOUISE ROAD 102 SOUTH 07950 TERRILL SUBDIVISION LOT 3 7.013 AC ML JWD REC #362913 05-03-16 PLAT REC
642 541709401003	55.21 *	MASARWEH TONY %SCHULTZ BRUCE & SANDRA DEER VALLEY MEADOWS LOT 3 BLK X UNIT 3 1.25AC QCD REC #304547 11-27-01 QCD REC
643 528118301005	127.41 PTL	MASINI DAVID JOHN MT BLANCA VALLEY RANCHES LOT 5 BLK 1 UNIT 8 5.00AC BSD REC #293228 3-24-99
644 541718313021	127.41 PTL	MAST ANTHONY L DEER VALLEY MEADOWS LOT 21 BLK L UNIT 1 1.03AC WD B 307 P 88 10-15-84
645 541709404037	55.21 *	MAST LEVI & DELILAH DEER VALLEY MEADOWS LOT 37 BLK Q UNIT 3 1.25AC JWD B 368 P 222 6-28-88
646 527730407006	125.14	MATTARY ANTHONY H & CIULLA EUGENE H SAN LUIS VALLEY RANCHES INC LOT 10 BLK 7 UNIT 11 5.0AC QCD REC #352481 04-10-13
647 514505310012	105.21 PTL	MAXFIELD CHRISTA VICTORIA PLACE 00208 ZAPATA UNIT 2 LOT 12 BLK 43 .52AC INCLUDING AN UNDIVIDE D INTEREST IN COMMON
648 514505310013	105.21 PTL	MAXFIELD CHRISTA VICTORIA PLACE 00206 ZAPATA UNIT 2 LOT 13 BLK 43 .50AC INCLUDING AN UNDIVIDE D INTEREST IN COMMON
649 541709305004	55.21 *	MAYORGA ADALBERTO JR DEER VALLEY MEADOWS LOT 4 BLK G UNIT 3 1.25AC BSD REC #310463 1-30-03
650 541709305005	55.21 *	MAYORGA ADALBERTO JR DEER VALLEY MEADOWS LOT 5 BLK G UNIT 3 1.25AC BSD REC #310463 1-30-03
651 902240000002	65.09 PTL	MC ALLISTER LYLE JR 1/2 INT M/RTS N2 25-40-9 320AC WD B 457 P 315 2-22-93
652 513703323003	610.83 *	MC CLOSKEY MARY LOU TERRY ST 05227 LOTS 7 THRU 19 MOSCA BLK 48 QCD REC #300941 3-8-01 JWD REC #301057 3-8-01 DC REC
653 528526200014	137.63	MC COLM LENNIE ROAD 110.3 SOUTH 04805 FR E2SW4 26-38-10 COMM AT A PT OF I/S OF S BDRY SW4 SEC 26 WITH E BDRY D&RGW
654 541506301008	396.25	MC COY WILLIAM JOHN JR CORONADO DRIVE 12267 TRACT 2 REDWING SUB 4.78AC ML WD REC #340020 09-23-09
655 541715105016	56.85 *	MC DERMOTT ROBERT J 211 W OLD ROUTE 6 DEER VALLEY MEADOWS LOT 16 BLK T UNIT 3 1.72AC WD B 381 P 59 4-6-89
656 541709306036	55.21 *	MC DOUGAL GARY & MC DOUGAL PHYLLIS DEER VALLEY MEADOWS LOT 36 BLK J UNIT 3 1.25AC QCD REC #310259 1-28-03
657 901190000069	51.31 *	MC FARLAND LORRELL C & DOROTHY M %WOOD MANOR NURSING CENTER 1/64 INT M/RTS NW4 10-38-12 160AC JTWD B 199 P 85 9-15-69
658 541709307009	55.21 *	MC GARVEY CHARLES S III DEER VALLEY MEADOWS LOT 9 BLK H UNIT 3 1.25AC QCD REC #304547 11-27-01 QCD REC
659 541709406008	55.21 *	MC GARVEY CHARLES S III DEER VALLEY MEADOWS LOT 8 BLK R UNIT 3 1.25AC QCD REC #304547 11-27-01 QCD REC
660 541709407006	55.29 *	MC GARVEY CHARLES S III DEER VALLEY MEADOWS LOT 6 BLK S UNIT 3 1.26AC QCD REC #304547 11-27-01 QCD REC
661 528334404022	498.61 PTL	MC GEE KEN FR 18-38-11 35.69AC ML EL VALLE DEL SOL ESTATES TRACT 13 WD REC
662 901190000070	51.62 *	MC KENNA VERNON P & BANQUEST FIRST NATL BANK OF SANTA FE ALL M/RTS A PAR OF LAND IN SE4 35-38-11 BEG AT SE COR SEC 35 TH S 89DEG 05'15"
663 528334404016	2000.80	MEDCO MARKETING ROAD 112 SOUTH 02720 FR 18-38-11 36.88AC ML EL VALLE DEL SOL ESTATES TRACT 7 PLAT
664 541709404051	55.21 *	MEEKES DOROTHY A DEER VALLEY MEADOWS LOT 51 BLK Q UNIT 3 1.25AC JWD B 379 P 22 2-10-89 QCD REC
665 541709404052	55.21 *	MEEKES DOROTHY A DEER VALLEY MEADOWS LOT 52 BLK Q UNIT 3 1.25AC JWD B 379 P 22 2-10-89 QCD REC
666 541709404053	55.21 *	MEEKES DOROTHY A DEER VALLEY MEADOWS LOT 53 BLK Q UNIT 3 1.25AC JWD B 379 P 22 2-10-89 QCD REC
667 541709404054	55.21 *	MEEKES DOROTHY A DEER VALLEY MEADOWS LOT 54 BLK Q UNIT 3 1.25AC JWD B 379 P 22 2-10-89 QCD REC
668 541310401008	948.31	MELGARES KENNETH M EIGHTH ST 00521 & 00521.5 LOTS 27 & 28 ALAMOSA BLK 62 EXC W 4.11' DC REC #340164 05-13-04 WD REC #340165
669 528726301005	299.06	MESSERSMITH SEAN & MESSERSMITH JENNIFER WATTS LANE 04218 FR SW4 26-38-9 4.19AC DOROTHY'S PRIDE DIV OF LAND TRACT 2 JWD REC

670 528726301006	287.56	686 541710205016	56.15 *	700 541302402009	911.61	715 541310221001	631.20	729 513729201010	137.15 #
MESSERSMITH SEAN & MESSERSMITH JENNIFER WATTS LANE 04170 FR SW4 26-38-9 2.02AC DOROTHY'S PRIDE DIV OF LAND TRACT 3 JWD REC		MNA REAL ESTATE INVESTMENTS LLC DEER VALLEY MEADOWS LOT 16 BLK CC UNIT 3 1.52AC WD REC #353555 07-22-13 WD REC		MORA CHRIS LEE RODEO LANE 07302 N2 TRACT 7 HANPETER QCD REC #385711 06-29-2022		NANCE HAZEL D %IRENE HEAD FOURTH ST 00912 E 60' OF LOT 1 BELLVIEW BLK36 WD B 190 P 293 9-15-67		NISLY HARLEY JAY DIORITE DRIVE 07637 SANGRE DE CRISTO ESTATES LOT 21 BLK 4 UNIT 18 5AC WD REC #352566 04-24-13	
671 541718312026	127.41 PTL	687 514509103004	105.21	701 527716003007	125.14	716 513732113018	230.02	730 513729201016	137.15 #
MEZA MARISELA & MEZA MARTIN DEER VALLEY MEADOWS LOT 26 BLK K UNIT 1 1.08AC JWD REC #319610 12-6-04		MOHAMMED RAMZAN URRACA DRIVE 00305 ZAPATA UNIT 2 LOT 17 BLK 35 .94AC INCLUDING AN UNDIVIDE D INTEREST IN COMMON		MORGAN MRS JOHN A & DREAM LAND BUYING LLC SAN LUIS VALLEY RANCHES INC LOT 7 BLK 3 UNIT 13 5.0AC WD B 281 P 750 6-12-81 PRD		NAVARRETTE FERNANDO JOSE ESPAIN AGATE DRIVE 07368 SANGRE DE CRISTO ESTATES LOT 10 BLK 13 UNIT 18 5.00AC EXC ALL M/RTS QCD		NISLY HARLEY JAY LOT 12 BLK 4 UNIT 18 SANGRE DE CRISTO ESTATES EXC POR DESC IN QT DECREE #381707	
672 528120400144	317.33	688 514509103005	105.21	702 541709105010	55.21 *	717 541709403010	55.21 * PTL	731 513729201017	137.15 #
MID OHIO SECURITIES CORP CUSTODIAN FBO ALFREDO ZAGALES IR E2E2SE4 20-38-12 40AC EXC 1/2 INT M/RTS WD REC #298600 5-30-00		MOHAMMED RAMZAN URRACA DRIVE 00303 ZAPATA UNIT 2 LOT 18 BLK 35 .88AC INCLUDING AN UNDIVIDE D INTEREST IN COMMON		MOROCCO MAGGIE PMB #230 DEER VALLEY MEADOWS LOT 10 BLK D UNIT 3 1.25AC QCD REC #321537 04-13-05		NEGRON CANDIDO DR DEER VALLEY MEADOWS LOT 10 BLK M UNIT 3 1.25AC QCD REC #304547 11-27-01 QCD REC		NISLY HARLEY JAY LOT 19 BLK 4 UNIT 18 SANGRE DE CRISTO ESTATES EXC POR DESC IN QT DECREE #381707	
673 541708010002	127.41	689 514509103006	105.21	703 541709406021	55.21 *	718 528118301011	779.06	732 541709101028	55.29 *
MILLARD STEPHANIE KIMBERLY DEER VALLEY MEADOWS LOT 23 BLK N UNIT 2 1.03AC WD REC #372212 01-19-19 WD REC		MOHAMMED RAMZAN ARRASTRE ROAD 00307 ZAPATA UNIT 2 LOT 19 BLK 35 .98AC INCLUDING AN UNDIVIDE D INTEREST IN COMMON		MOSEMAN MICHELE MARY & MOSEMAN LUCAS CHRISTOPHER LEIGHTON DEER VALLEY MEADOWS LOT 21 BLK R UNIT 3 1.25AC JWD REC #335718 07-16-08		NEUMANN JARED JACKSON MT BLANCA VALLEY RANCHES LOT 11 BLK 1 UNIT 8 5.00AC QCD REC #362447 03-17-16		NOMAD TRUST DEER VALLEY MEADOWS LOT 28 BLK A UNIT 3 1.26AC QCD REC #380071 03-09-2021	
674 902210000130	60.56 *	690 541310414004	668.95	704 528305300309	69.44	719 901190000084	61.60 * PTL	733 902280000002	65.83
MILLER CLAYTON G ET AL WARNER ALL M/RTS E2NW4 10-39-10 75AC		MONCLOVA ROSEMARY (LIFE ESTATE) ELEVENTH ST 00425 45' W OF E 40' OF LOTS 7 & 8 COLTS BLK 96 WD B 228 P 151 5-28-74 JBSD REC		MOWERY MARLEE J & MOWERY JULIE M & NW4SW4 5-38-11 40AC M/LEXC ALL M/RTS WD REC #340579 08-31-09		NEVITT JOHN STANFORD UND 1/4 INT 1/2 INT M/RTS SW4 10-37-11 160AC PRD P 296 P 796 6-10-83 ADDITIONAL OWNER		NORTHWIND FINANCIAL CORPORATION ALL M/RTS SE4 17-40-9 160AC TD REC #384060 02-09-2022	
675 541710203009	55.21 *	691 541508200173	819.01 #	705 541709105013	55.21 *	720 500721400168	909.81	734 513924300219	472.72 PTL
MILLER LARA DEER VALLEY MEADOWS LOT 9 BLK AA UNIT 3 1.25AC WD REC #311852 5-2-03 BSD REC		MONROY-AREVALO MIGUEL O & MONROY ERIKA Y & HWY 160 EAST 13232 FR NW4 8-37-11 82.372AC M/L MUNIZ SUBDIVIS ION TRACT 1 JWD REC #361437		MULANAX JUSTIN DEER VALLEY MEADOWS LOT 1 BLK D UNIT 3 1.25AC WD REC #383643 10-20-2021		NEWMYER DANIEL R HWY 017 NORTH 08503 FR SE4 21-40-10 LYING W CO HWY 17 AMENDED TR 1 HINER DIV OF LAND #1 15.04AC		O'BRIEN ROBERT & TANYA SW4SW4 24-39-11 36.06AC M/L JWD REC #299263	
676 541709404011	55.21 *	692 541508200174	88.17 #	706 902210000282	59.43 *	721 500704126007	724.55	735 541708010018	127.41
MILLER THOMAS L DEER VALLEY MEADOWS LOT 11 BLK Q UNIT 3 1.25AC WD B 378 P 310 2-7-89		MONROY-AREVALO MIGUEL O & MONROY ERIKA Y FR NW4 8-37-11 35.186AC M/L MUNIZ SUBDIVIS ION TRACT 2 JWD REC #361437		MULLINGS RICKEY D 1/6 INT M/RTS SE4 3-38-11 160AC 1/2 INT M/RTS W2SW4 32-40-11 80AC QCD B 376 P		NEWMYER H RAY LOTS 18,19,20 AND 21 LESS THE WEST 2 FEET OF LOT 18 PLUS THE NORTH 25FEET OF		OLANIYI ABIODUN DEER VALLEY MEADOWS LOT 18 BLK N UNIT 2 1.19AC TD REC #379785 02-24-2021 SWD REC	
677 513512100036	529.15	693 541508200175	271.56 #	708 902250000034	52.26 *	722 541310410003	689.37	736 541715102009	55.37 *
MILLER INTERESTS LLLP NE4NE4 12-39-9 40AC QCD REC #378291 10-14-2020		MONROY-AREVALO MIGUEL O & MONROY ERIKA Y FR NW4 8-37-11 35.186AC M/L MUNIZ SUBDIVIS ION TRACT 2 JWD REC #361437		MULLINGS SHIRLEY (CROW) 1/16 INT M/RTS SE4 33-40-11 160AC		NICOLAS JESUS GASPARD & PEDRO - PASCUAL EULALIA LA DUE AVE 00909 N 37.5' OF S 75' OF LOTS 13 THRU 16 & N 37.5' OF S 75' OF E 10' OF LOT 12		OLDSHUE JOHN DEER VALLEY MEADOWS LOT 9 BLK W UNIT 3 1.28AC QCD REC #316908 5-3-04	
678 541511100122	3876.39	694 541309200028	774.24	709 541329100025	824.38 *	723 541315215003	961.86	737 541310304004	417.97
MILLER INTERESTS LLLP HWY 160 EAST 16850 E2W2NE4 11-37-11 40AC EXC ALL M/RTS WD REC #380496 04-16-2021		MONTANO CATHERINE L EIGHTH ST WEST 08233 FR NW4SW4 9-37-10 BEG 198' S OF NE COR NW4SW4TH S 132' TO A PT TH W 660' TH N 132'		MUNIZ DEBRA (1/2 INT) & MUNIZ GABRIEL D (1/2 INT) ALL E OF RR NE4SE4 29-37-10 23.70A (WAV) PRD REC #309721 11-22-02		NICOLAS MARIO J EDISON AVE 01720 LOT 3 PHEASANT BROOK SUBDIVISION 17000 SQ FT M/L JWD REC #310577 2-20-03		OLIVAS IRENE & WILLIAM J EIGHTH ST 00919 W2 OF LOT 22 & ALL OF LOT 23 SCHOOL SUB BLK 58 QCD B 512 P 142 3-17-95	
679 541514100195	548.04	695 541310414010	259.76	710 513922109006	123.94	724 541506306002	2808.68	738 901140000095	59.00 * PTL
MILLER INTERESTS LLLP TR IN N2NE4 14-37-11 40.37AC BEG AT NE COR SAID SECTION TH S 90DEG 00'00"		MONTOYA DENNIS & MONTOYA AMY N DENVER AVE 01007 LOT 5 WESTERN HOMES REPLAT BLK 96 JWD B 348 P 92 5-8-87 DC REC #301773		MURPHY IRENE T & KALAVAS CATHERINE L MT BLANCA VALLEY RANCHES LOT 6 BLK 9 UNIT 10 5.00AC QCD B 394 P 135 1-19-90		NIES STEVEN W & DEB L JOHNSON ROAD 12465 TRACT 41 REDWING SUB EXC S 264' TRACT 42 REDWING SUB EXC E 34' OF N 417.5' WD B		OLKJER DARRAN LEE 3/16 INT W2 11-38-11 320AC QCD B 379 P 149 2-21-89	
680 541514100196	543.44	696 901140000061	78.08	711 902210000284	58.62 *	725 513729201004	194.98 #	739 901190000136	56.31 * PTL
MILLER INTERESTS LLLP TR IN N2NE4 14-37-11 40AC EXC ALL M/RTS QCD REC #375542 01-03-2020 QCD REC		MOORE BILLY G & EARLEEN F 1/4 INT M/RTS N2 17-38-9 320AC 1/2 INT M/RTS S2 17-38-9 320AC WD B 279 P		MURPHY OLEDA & WHITE DORENE L & KENT ELAINE MURPHY UND 3/8 INT M/RTS NW4 2-39-9 160AC WD B 285 P 767 12-28-81		NISLY HARLEY JAY SANGRE DE CRISTO ESTATES FR LOT 9 BLK 4 UNIT 18 5.25AC M/L WD REC #352566		OLKJER DARRAN LEE 1/6 INT M/RTS N2N2 5-38-11 160AC 1/2 INT M/RTS W2SW4 20-39-11 80AC QCD B 379 P	
681 541715400027	294.73	697 541308107027	791.62	712 902260000047	61.53 PTL	726 513729201005	137.15 #	740 902210000258	55.18 * PTL
MILLER INTERESTS LLLP INC E2E2SE4 15-37-12 40AC WD REC #382271 08-31-2021		MOORE SHANE MONTANA AZUL ESTATES-FILING #6 LOT 88 8534SF WD REC #387338		MURPHY OLEDA & WHITE DORENE L & KENT ELAINE MURPHY UND 3/8 INT M/RTS W2 35-40-9 320AC WD B 285 P 767 12-28-81		NISLY HARLEY JAY DIORITE DRIVE 08155 SANGRE DE CRISTO ESTATES FR LOT 10 BLK 4 UNIT 18 4.93AC M/L WD REC #352566		OLKJER DARRAN LEE 1/6 INT M/RTS N2N2 5-38-11 160AC 1/2 INT M/RTS SW4 31-39-11 160AC 1/4 INT	
682 541715400145	317.33	698 541718313007	127.41	713 541709306030	56.22 *	727 513729201006	137.15 #	741 902250000071	54.34 * PTL
MILLER INTERESTS LLLP INC SW4SE4 15-37-12 40AC EXC ALL M/RTS WD REC #382271 08-31-2021		MOORISH INTERNATIONAL MISSION DEER VALLEY MEADOWS LOT 7 BLK L UNIT 1 1.03AC WD REC #378800 11-24-2020 WD REC		MYERS STEVEN LYNN & MYERS JAMI ALLEN DEER VALLEY MEADOWS LOT 30 BLK J UNIT 3 1.54AC JQCD REC #312512 6-20-03		NISLY HARLEY JAY SANGRE DE CRISTO ESTATES FR LOT 11 BLK 4 UNIT 18 2.67AC M/L WD REC #352566		OLKJER DARRAN LEE 1/8 INT M/RTS S2 33-40-11 320AC QCD B 379 P 150 2-21-89	
683 541715400146	534.41	699 541302402008	2955.39	714 541705400091	317.33	728 513729201009	263.76 #	742 902210000259	66.31 PTL
MILLER INTERESTS LLLP INC W2E2SE4 15-37-12 32AC EXC ALL M/RTS WD REC #382271 08-31-2021		MORA CHRIS LEE RODEO LANE 07302 S2 TRACT 7 HANPETER QCD B 507 P 284 1-5-95		NADAF FATIMA W2W2SE4 5-37-12 40AC EXC 1/2 INT M/RTS WD REC #370399 07-05-18 WD REC		NISLY HARLEY JAY DIORITE DRIVE 07571 SANGRE DE CRISTO ESTATES FR LOT 20 BLK 4 UNIT 18 4.96AC M/L WD REC #352566		OLKJER VONDA CAY 1/24 INT E2 11-38-11 320AC QCD B 379 P 148 2-21-89	
684 541304213013	850.04							743 902250000069	56.04 * PTL
MILLSAP MARY LUCILLE PLACHY DRIVE 00713 LOT 2 CARROLL ADD 1 BLK 8 PRD REC #314650 11-17-03								OLKJER DEL RAY 1/8 INT M/RTS S2 33-40-11 320AC QCD B 379 P 150 2-21-89	
685 902210000131	56.07 *							744 901140000094	52.81 * PTL
MILYARD LORRAINE B 1/4 INT M/RTS SW4 2-39-10 160AC DC RIT B 249 P 84-85 10-26-76								OLKJER VONDA CAY 1/12 INT M/RTS NE4 1-38-10 160AC 1/12 INT M/RTS NE4 31-39-11160AC 1/12 INT	

746 528118305005	127.41	760 902210000205	51.30 *	775 901140000064	59.33 PTL	790 500715301004	1121.97	805 541708011012	127.41
ONLINE LAND SALES LLC		PARKER WANDA		PHALA LAND COMPANY		PRIOR GAY		REYES RODNEY P SR &	
MT BLANCA VALLEY RANCHES		1/64 INT M/RTS SW4 8-39-11		1/2 INT M/RTS FR W OF		PYRITE CIRCLE 09370		REYES BARONESS M	
LOT 5 BLK 5 UNIT 8 5.00AC		160AC MD B 317 P 54-6		RIVER4-36-11 150AC 1/2 INT		SANGRE DE CRISTO ESTATES		DEER VALLEY MEADOWS LOT 12	
WD REC #385149 05-09-2022		9-16-85		M/RTS FR SW4 W OF RIVER		LOT 4 BLK 1 UNIT 21 QCD REC		BLK M UNIT 2 1.18AC WD REC	
747 901120000087	56.66 *	761 902210000207	51.22 *	776 541709104011	55.21 *	#312408 6-23-03 PRD REC		#324394 11-28-05	
ORTIZ-LOPEZ ALICIA		PARKER WANDA		PIERRILUS MARIE		791 513733101008	137.15 #	806 541708011013	127.41
1/2 INT M/RTS S2NW4		3/64 INT M/RTS W2E2SE4		DEER VALLEY MEADOWS LOT 11		PRITCHETT CYNTHIA LYNN		REYES RODNEY P SR &	
24-38-10 80AC QCD REC		8-39-11 40AC MD B 317 P		BLK B UNIT 3 1.25AC GD REC		BASALT COURT 07703		REYES BARONESS M	
#363627 05-31-16		54-6 9-16-85		#353554 07-13-13		SANGRE DE CRISTO ESTATES		DEER VALLEY MEADOWS LOT 13	
748 902210000145	52.57 * PTL	762 902210000209	51.22 *	777 902260000053	66.60 PTL	REPLAT PORTION UNIT 17 LOT		BLK M UNIT 2 1.16AC WD REC	
OSBORNE WINONIA D (JONES)		PARKER WANDA		PIERSON L D		3 BLK 1 UNIT 17 5.031AC EXC		#324394 11-28-05	
OSBORNE LOWELL		3/64 INT M/RTS E2E2SE4		1/2 INT M/RTS SE4 20-40-10		792 541708001026	127.41 PTL	807 513908400201	669.79
1/32 INT M/RTS SW4 8-39-11		8-39-11 40AC MD B 317 P		160AC 1/2 INT M/RTS SW4		BARRELL ANN		REYES-SCHOCK ROSE	
160AC 3/32 INT M/RTS		54-6 9-16-85		21-40-10 160AC		PROVIDERS INC (THE)		E2E2SE4 8-39-11 40AC EXC	
W2E2SE4 8-39-11 40AC 3/32		763 499933302011	261.13 PTL	778 513922106003	123.94 PTL	DEER VALLEY MEADOWS LOT 26		3/4 INT M/RTS SWD REC	
749 528310200322	338.55 * PTL	PARLAGRECO WANDA E &		PLOTT DAVID M & EIKO		405 P 47 9-21-90 PROVIDERS		#379931 03-05-2021	
OUTRAM JENNIE		BEASLEY PATRICIA A		MT BLANCA VALLEY RANCHES		793 541708001028	127.41 PTL	808 513915400321	305.80
SE4NW4 10-38-11 40AC		AXTEL DRIVE 00114		LOT 4 BLK 6 UNIT 10 5.00AC		PROVIDERS INC (THE)		RICARD TIMOTHY LEE	
MLEXC ALL M/RTS WD REC		ZAPATA UNIT 2 LOT 22 BLK 19		WD B 266 P 417 4-27-79		BARRELL ANN		SE4SE4 15-39-11	
#360729 09-04-15		1.03A INCLUDING AN UNDIVIDE		779 541710204009	55.21 * PTL	DEER VALLEY MEADOWS LOT 28		40AC M/L QCD B 515 P 244	
750 513726300229	836.41 PTL	D INTEREST IN COMMON		POHLE C E		BLK Q UNIT 2 1.48AC WD B		02-27-95 DC REC #351806	
OUTRAM JENNIFER E		764 499933302016	261.13 PTL	DEER VALLEY MEADOWS LOT 9		405 P 47 9-21-90 PROVIDERS		809 541709102024	55.21 *
LANE 001 NORTH 10269		PARLAGRECO WANDA E &		BLK BB UNIT 3 1.25AC WD B		794 541708001027	127.41 PTL	RICHARD NEIL T	
SE4SW4 26-39-10		BEASLEY PATRICIA A		390 P 200 10-12-89		PROVIDERS INC (THE)&		DEER VALLEY MEADOWS LOT 24	
40AC M/L WD REC #361257		CEDAR RIDGE ROAD 00160		780 541710202008	55.21 *	BARRELL ANN		BLK Z UNIT 3 1.25AC QCD REC	
10-29-15		ZAPATA UNIT 2 LOT 27 BLK 19		POULIN DOUGLAS &		DEER VALLEY MEADOWS LOT 27		#304547 11-27-01 QCD REC	
751 541718315026	127.41 PTL	1.10A INCLUDING AN UNDIVIDE		POULIN MITZI		BLK Q UNIT 2 2.00AC WD B		810 528526200012	290.39
OWENS BETTY L		D INTEREST IN COMMON		DEER VALLEY MEADOWS LOT 8		405 P 47 9-21-90 PROVIDERS		RIGHTMIRE DAVID &	
DEER VALLEY MEADOWS LOT 26		765 541718312006	127.41 PTL	BLK DD UNIT 3 1.25AC QCD		795 555909400131	51.40 *	RIGHTMIRE KAGEN	
BLK N UNIT 1 1.41AC WD REC		PARRETT LAMAR V & CIRILIA		REC #304547 11-27-01 QCD		QUARTER CIRCLE A FARMS LLC		ALL 100' WIDE D&RGW R-O-W	
#289214 8-8-98		DEER VALLEY MEADOWS LOT 6		781 541710202009	55.21 *	FR SE4 9-36-9 LYING S & E		OVER & ACROSS SW4 26-38-10	
752 541304215009	637.90	BLK K UNIT 1 1.09AC JWD B		POULIN DOUGLAS &		OF ALAMOSA FARMLATERAL		TD REC #376565 05-06-2020	
OWSLEY MARILYN		400 P 133 6-7-90		POULIN MITZI		.51AC M/L LEGAL FOR ASSESSM		811 541708015034	127.41
GRAF DRIVE 00704		766 541709404041	55.29 *	DEER VALLEY MEADOWS LOT 9		796 555910300128	128.05	ROACH DERYCK IAN	
LOT 15 REPLAT CARROLL ADD		112 WEST GREEN ROAD		BLK DD UNIT 3 1.25AC QCD		QUARTER CIRCLE A FARMS LLC		DEER VALLEY MEADOWS LOT 34	
1BLK 10 WD B 482 P 210		PATEL NILESH KUMAR AMBALAL &		REC #304547 11-27-01 QCD		FR SW4 10-36-9 LYING S & E		BLK L UNIT 2 1.10AC WD REC	
1-21-94 WD REC #299849		DEER VALLEY MEADOWS LOT 41		782 541709101016	55.21 *	OF ALAMOSA FARMLATERAL		#359961 06-16-15 WD REC	
753 541709306037	55.21 *	BLK Q UNIT 3 1.26AC QCD REC		POWELL CLIFFORD STEVEN TRUSTEE		116.96AC M/L LEGAL FOR		812 528303401007	123.94 PTL
PACK EARL EDWARD &		#313316 5-12-03		OF THE POWELL FAMILY REVOCABLE		DEER VALLEY MEADOWS LOT 16		ROBERSON R E	
PACK MARK EDWARD		767 902210000147	61.15 *	DEER VALLEY MEADOWS LOT 16		BLK A UNIT 3 1.25AC BSD REC		MT BLANCA VALLEY RANCHES	
DEER VALLEY MEADOWS LOT 37		PAULSON OSCAR H		REC #305472 2-22-02 QCD REC		783 541710205004	55.21 *	LOT 7 BLK 1 UNIT 6 5.00AC	
BLK J UNIT 3 1.25AC QCD REC		1/2 INT M/RTS SW4 27-39-10		784 541710205005	55.21 *	POWELL CLIFFORD STEVEN TRUSTEE		WD B 283 P 120 8-6-81	
#304547 11-27-01 JQCD REC		160AC		POWELL CLIFFORD STEVEN TRUSTEE		OF THE POWELL FAMILY REVOCABLE		813 541310211008	1670.69 #
754 541709306038	56.38 *	768 528303403001	127.90	DEER VALLEY MEADOWS LOT 4		DEER VALLEY MEADOWS LOT 4		ROBERTS NORMAN J &	
PAYNE MICHAELA		MT BLANCA VALLEY RANCHES		BLK CC UNIT 3 1.25AC BSD		REC #305472 2-22-02 QCD		ROBERTS GRETA L	
MT BLANCA VALLEY RANCHES		LOT 1 BLK 3 UNIT 5 5.00AC		785 541710205006	55.21 *	REC #305472 2-22-02 QCD		THIRD ST 00703	
LOT 1 BLK 3 UNIT 5 5.00AC		SWD REC #314993 12-10-03		POWELL CLIFFORD STEVEN TRUSTEE		798 555916100106	60.48 *	LOT 12 & S 5.5' OF W 80.5'	
769 500715301002	208.38	769 500715301002	208.38	OF THE POWELL FAMILY REVOCABLE		QUARTER CIRCLE A FARMS LLC		OF LOT 13 ALAMOSA ADD 1 BLK	
PD INVESTMENT GROUP		%PETTITT RYAN		DEER VALLEY MEADOWS LOT 5		ALL THAT PART OF NE4		16 JWD REC #333990 02-28-0	
SANGRE DE CRISTO ESTATES		SANGRE DE CRISTO ESTATES		BLK CC UNIT 3 1.25AC BSD		16-36-9 LYING S & W OF		814 901120000081	51.09 *
LOT 10 BLK 1 UNIT 21 WD REC		LOT 10 BLK 1 UNIT 21 WD REC		REC #305472 2-22-02 QCD		EMPIRE CANAL 12.63A M/L QCD		ROBERTSON WILLIAM GUY	
#372761 03-21-19		#372761 03-21-19		786 541709103010	55.29 *	799 513915101002	123.94	ROBERTSON ROBERT FRANCIS	
770 499931102002	314.91	770 499931102002	314.91	PREUSS DONNA J		RAMOS ANNETTE		1/112 INT M/RTS S2NW4	
PEACHEY CHARLES W & CHRISTINE C		MILL RUN ROAD 00509		DEER VALLEY MEADOWS LOT 10		MT BLANCA VALLEY RANCHES		17-3810 80AC TC QCD B 549	
MILL RUN ROAD 00509		ZAPATA UNIT 3 RESUB POR		BLK Y UNIT 3 1.27AC QCD REC		LOT 2 BLK 1 UNIT 10 5.00AC		P 27 6-27-96	
ZAPATA UNIT 3 RESUB POR		UNIT 2 & AMENDED FINAL PLAT		#304547 11-27-01 QCD REC		DEED REC #346037 07-05-11		815 541115100210	577.40
LOT 2 & AMENDED FINAL PLAT		LOT 2 BLK 2 5.78AC		787 541707005011	127.41	800 541709104018	55.21 *	ROBINSON MICHAEL	
LOT 2 BLK 2 5.78AC		771 541709401018	55.21 *	PRICE ARTHUR L		RAMSEY JACOB N		17180 EAST 136TH AVE	
771 541709401018	55.21 *	PECK KURT E & KARLA J		DEER VALLEY MEADOWS LOT 11		DEER VALLEY MEADOWS LOT 18		ROAD 104 SOUTH 08221	
PECK KURT E & KARLA J		TRUSTEES OF THE PECK FAMILY		BLK E UNIT 1 3.03AC WD B		BLK B UNIT 3 1.25AC WD REC		NE4NE4 15-37-9 40AC EXC	
DEER VALLEY MEADOWS LOT 18		DEER VALLEY MEADOWS LOT 18		290 P 532 8-13-82		#356424 05-07-14		ALL M/RTS WD REC #385867	
BLK X UNIT 3 1.25AC QCD REC		BLK X UNIT 3 1.25AC QCD REC		788 541319200022	659.77 * PTL	801 541101104003	128.05	07-18-2022	
#304547 11-27-01 QCD REC		#304547 11-27-01 QCD REC		PRIETO ELIAS JOSE LARA		RATHSAVONG NADINE		816 527716007007	125.14
772 541708011034	127.41	772 541708011034	127.41	ROAD 010 SOUTH 06523		ROAD 100 SOUTH 11040		ROCHFORD R E & GERALDINE T	
PERDUE EDWARD C &		PERDUE EDWARD C &		BRINK DIV OF LAND PARCEL 1		TR OF LAND SW4NW4 31-37-9		SAN LUIS VALLEY RANCHES INC	
PERDUE SHERRY		RIDGE DR 19329		FR W2SE4 19-37-10		KNOWN AS TR 3 AS PLATTED		LOT 7 BLK 7 UNIT 13 5.0AC	
RIDGE DR 19329		DEER VALLEY MEADOWS LOT 34		6.89AC M/L WD REC #372636		ONTRAVISUE SUBDIVISION		WD B 465 P 222 6-10-93	
DEER VALLEY MEADOWS LOT 34		BLK M UNIT 2 1.23AC WD REC		789 541319200023	1203.27 * PTL	802 902210000152	66.16 PTL	817 528335400343	545.71
BLK M UNIT 2 1.23AC WD REC		#383567 12-22-2021 JQCD		PRIETO ELIAS JOSE LARA		RAY EDGAR J		ROCKCASTLE EUGENE & KERRY	
#383567 12-22-2021 JQCD		773 528311301013	127.90 PTL	ROAD 010 SOUTH 06551		182 JOICEY BLVD		ROAD 006 SOUTH 16775	
773 528311301013	127.90 PTL	PETERSON HAL		BRINK DIV OF LAND #2 FR		ALL M/RTS SW4 1-38-10		W2E2SE4 35-38-11	
PETERSON HAL		MT BLANCA VALLEY RANCHES		W2SE4 19-37-10		160AC		40AC M/L JWD REC #316245	
MT BLANCA VALLEY RANCHES		LOT 3 BLK 5 UNIT 5 5.00AC		789 541319200023	1203.27 * PTL	803 541709101012	55.29 *	04-02-04 JWD REC #366691	
LOT 3 BLK 5 UNIT 5 5.00AC		WD REC #309961 01-14-03		PRIETO ELIAS JOSE LARA		REMYENI FRANK &		818 541307400076	577.40
WD REC #309961 01-14-03		774 541718108021	127.41 PTL	ROAD 010 SOUTH 06551		MACCHIA-REMYENI RACHAEL		ROCKWELL EDWARD B &	
774 541718108021	127.41 PTL	PETRYSHYN ADAM		BRINK DIV OF LAND #2 FR		DEER VALLEY MEADOWS LOT 1		ROCKWELL GINA M	
PETRYSHYN ADAM		DEER VALLEY MEADOWS LOT 21		W2SE4 19-37-10		BLK A UNIT 3 1.26AC JQCD		NW4SE4 7-37-10 40AC EXC	
DEER VALLEY MEADOWS LOT 21		BLK H UNIT 1 2.07AC WD B		1.50AC M/L WD REC #376208		REC #370916 07-27-18 QCD		1/2 INT M/RTS QCD REC	
BLK H UNIT 1 2.07AC WD B		295 P 537 4-8-83				804 541709404014	55.29 *	#322345 06-30-05 JWD REC	
295 P 537 4-8-83						REVENTURELANDCO LLC (1/2 INT) &			
						DE LIMA JERE L (1/2 INT)			
						DEER VALLEY MEADOWS LOT 14			
						BLK Q UNIT 3 1.26AC QCD REC			
						#367738 10-02-2017 BSD REC			

819 901190000089	131.15 PTL	ROCKY MOUNTAIN STOCKMAN INC A COLORADO CORP ALL M/RTS SW4 30-37-12 159.32AC ALL M/RTS N2 31-37-12 320AC ALL
820 541709307015	56.85 *	RODEN JAMES AGATE CT 19751 DEER VALLEY MEADOWS LOT 15 BLK H UNIT 3 1.73AC WD REC #380045 03-05-2021 WD REC
821 541709307008	55.21 *	RODRIGUEZ JUAN F & RODRIGUEZ ARACELY DEER VALLEY MEADOWS LOT 8 BLK H UNIT 3 1.25AC WD REC #353555 07-22-13 WD REC
822 514506105002	2271.34	RODRIGUEZ-REYES ISRAEL & RODRIGUEZ ISABEL ZAPATA UNIT 2 AMENDED FINAL REPLAT ALL THAT PART OF LOT 31 BL K RV-1 WHICH IS S OF
823 541710202005	56.15 *	ROMANO JORGE DEER VALLEY MEADOWS LOT 5 BLK DD UNIT 3 1.53AC QCD REC #304547 11-27-01 QCD
824 513732113001	736.09	ROMERO ABRAHAM J & ROMERO ANDREA AGATE DRIVE 07946 SANGRE DE CRISTO ESTATES LOT 1 BLK 13 UNIT 18 8.05AC JWD REC #364349
825 528735400009	355.36	ROMERO SHANNON G POLKOWSKE WAY 05895 FR SE4NE4 1-38-9 12.18AC M/L TRACT 2 POLKOWS KE DIVISION OF LAND WD REC
826 513732110006	230.02	ROMERO WILLIAM E & ROMERO JUNE ALICE SANGRE DE CRISTO ESTATES LOT 6 BLK 10 UNIT 18 5.38AC JWD B 535 P 114
827 513732110003	230.02	ROMERO WILLIAM EDWARD SANGRE DE CRISTO ESTATES LOT 3 BLK 10 UNIT 18 5.28AC QCD B 550 P 344
828 541710203006	55.21 *	ROSEBERRY MIKE W DEER VALLEY MEADOWS LOT 6 BLK AA UNIT 3 1.25AC WD REC #380045 03-05-2021 WD REC
829 541709305010	55.21 *	ROUSSEAU PETER & ROUSSEAU TRACY DEER VALLEY MEADOWS LOT 10 BLK G UNIT 3 1.25AC QCD REC #304547 11-27-01 QCD REC
830 541715102010	56.77 *	ROWE CHARLES R & HEATHER DEER VALLEY MEADOWS LOT 10 BLK W UNIT 3 1.70AC JWD B 404 P 77 9-11-90
831 541708001010	127.41	ROYERO RENE A CASTRO 12401 WOKEECHOOVIE RD DEER VALLEY MEADOWS LOT 10 BLK Q UNIT 2 1.25AC JWD REC #373056 09-13-17
832 541708001011	127.41	ROYERO RENE A CASTRO 12401 WOKEECHOOVIE RD DEER VALLEY MEADOWS LOT 11 BLK Q UNIT 2 1.25AC WD REC #373056 09-13-17
833 541718108001	127.41 PTL	RUSSELL BILL & JUDITH L DEER VALLEY MEADOWS LOT 1 BLK H UNIT 1 2.01AC WD B 320 P 317 11-19-85
834 541718108060	127.41 PTL	RUSSELL BILL & JUDITH L DEER VALLEY MEADOWS LOT 60 BLK H UNIT 1 2.01AC WD B 320 P 318 11-19-85
835 514509101040	314.91	RUSSELL JOCELYN ZAPATA UNIT 2 BLK 33 TR 18C 3.37AC M/L WD REC #328470 10-20-06 PLAT REC #343736
836 514509105028	314.91	RUSSELL JOCELYN ZAPATA UNIT 2 BLK 39 TR 8C 2.05AC M/L WD REC #341737 03-22-10 PLAT REC #343736
837 514509105029	329.98	RUSSELL JOCELYN ZAPATA UNIT 2 BLK 39 TRACT 1C 6.60AC M/L WD REC #336439 09-25-08 QCD REC
838 541309405002	119.06 PTL	SABALA ISABELLE & VULMARO & MEDINA MONICA & LOT 13 WASHINGTON BLK 213 WD REC #348081 02-15-12
839 541709101040	55.37 *	SABESKY PAUL ANTHONY %KODADEK JEAN & SUSAN DEER VALLEY MEADOWS LOT 40 BLK A UNIT 3 1.28AC QCD REC #304547 11-27-01
840 541709305017	55.21 *	SABESKY PAUL ANTHONY DEER VALLEY MEADOWS LOT 1 BLK J UNIT 3 1.25AC QCD REC #304547 11-27-01 *****
841 541709306026	55.60 *	SABESKY PAUL ANTHONY DEER VALLEY MEADOWS LOT 26 BLK J UNIT 3 1.36AC QCD REC #304547 11-27-01
842 541709306047	56.31 *	SABESKY PAUL ANTHONY DEER VALLEY MEADOWS LOT 47 BLK J UNIT 3 1.56AC QCD REC #304547 11-27-01
843 541709406025	55.21 * PTL	SABESKY PAUL ANTHONY DEER VALLEY MEADOWS LOT 25 BLK R UNIT 3 1.25AC QCD REC #304547 11-27-01 *****
844 541709407012	55.29 * PTL	SABESKY PAUL ANTHONY DEER VALLEY MEADOWS LOT 2 BLK S UNIT 3 1.26AC QCD REC #304547 11-27-01 *****
845 541710209004	56.15 *	SABESKY PAUL ANTHONY 20437 BRIAN WAY DEER VALLEY MEADOWS LOT 49 BLK W UNIT 3 1.51AC QCD REC #304547 11-27-01
846 513733104012	230.02	SAMANGO ALFRED SANGRE DE CRISTO ESTATES REPLAT PORTION UNIT 17 LOT 6 BLK 4 UNIT 17 6.673AC EXC
847 527716006011	125.14 PTL	SAN LUIS VALLEY RANCHES INC SAN LUIS VALLEY RANCHES INC SAN LUIS VALLEY RANCHES INC LOT 11 BLK 6 UNIT 13 5.0AC QCD REC #292303 3-16-99
848 527719303015	125.14 PTL	SAN LUIS VALLEY RANCHES INC SAN LUIS VALLEY RANCHES INC LOT 15 BLK 3 UNIT 12 5.0AC QCD REC #292303 3-16-99
849 527719303016	125.14 PTL	SAN LUIS VALLEY RANCHES INC SAN LUIS VALLEY RANCHES INC SAN LUIS VALLEY RANCHES INC LOT 16 BLK 3 UNIT 12 5AC QCD REC #292303 3-16-99
850 527720301006	125.14 PTL	SAN LUIS VALLEY RANCHES INC SAN LUIS VALLEY RANCHES INC LOT 6 BLK 1 UNIT 12 5.0AC QCD REC #292303 3-16-99
851 527720301009	125.14 PTL	SAN LUIS VALLEY RANCHES INC SAN LUIS VALLEY RANCHES INC LOT 9 BLK 1 UNIT 12 5AC QCD REC #292303 3-16-99
852 527720302004	125.14 PTL	SAN LUIS VALLEY RANCHES INC SAN LUIS VALLEY RANCHES INC LOT 4 BLK 2 UNIT 12 5.0AC QCD REC #292139 3-17-99
853 527720302009	125.14 PTL	SAN LUIS VALLEY RANCHES INC SAN LUIS VALLEY RANCHES INC LOT 9 BLK 2 UNIT 12 5.0AC QCD REC #292303 3-16-99
854 527720302010	125.14 PTL	SAN LUIS VALLEY RANCHES INC SAN LUIS VALLEY RANCHES INC LOT 10 BLK 2 UNIT 12 5AC QCD REC #292303 3-16-99
855 527720308003	125.14 PTL	SAN LUIS VALLEY RANCHES INC SAN LUIS VALLEY RANCHES INC SAN LUIS VALLEY RANCHES INC LOT 6 BLK 8 UNIT 12 5.6AC QCD REC #329735 02-06-07
856 527729101005	125.14 PTL	SAN LUIS VALLEY RANCHES INC SAN LUIS VALLEY RANCHES INC SAN LUIS VALLEY RANCHES INC LOT 5 BLK 1 UNIT 11 5.0AC QCD REC #292139 3-17-99
857 527729101006	125.14 PTL	SAN LUIS VALLEY RANCHES INC SAN LUIS VALLEY RANCHES INC SAN LUIS VALLEY RANCHES INC LOT 6 BLK 1 UNIT 11 5.0AC QCD REC #292139 3-17-99
858 527730102002	204.27 PTL	SAN LUIS VALLEY RANCHES INC VINE AVE 05067 SAN LUIS VALLEY RANCHES INC LOTS 1 & 2 BLK 2 UNIT 11 10AC QCD REC #292139
859 541718310011	127.41	SANCHEZ TEENA DEER VALLEY MEADOWS LOT 11 BLK J UNIT 1 1.00AC QCD REC #361113 10-07-15
860 513915101012	123.94	SANDRASEGARAN THARMALINGAM & SANDRASEGARAN JEYATHARSHANA MT BLANCA VALLEY RANCHES LOT 12 BLK 1 UNIT 10 5.00AC WD REC #338588 01-30-09
861 541709404002	55.21 *	SAYLES MICHAEL DEER VALLEY MEADOWS LOT 2 BLK Q UNIT 3 1.25AC GD B 399 P 259 5-23-90
862 513905400073	219.19	SCHMITZ HENRY EDWARD WRIGHT RICHARD GLEN & NW4SE4 5-39-11 40AC EXC ALL M/RTS WD B 247 P 485 7-28-76
863 500704121002	92.97 PTL	SCHOOLER JOSIE B UND 1/2 INT SCHOOLER WELDON LEE UND 1/8 INT LOTS 9 & 10 HOOPER BLK 21 SP WD B 341 P 312 1-6-87 ADDITIONAL OWNERS: VITA
864 902210000157	53.54 * PTL	SCHOOLER JOSIE B UND 1/2 INT SCHOOLER WELDON LEE UND 1/8 INT 1/4 INT M/RTS E2NE4 29-39-10 80AC SP WD B 341 P 312 1-6-87 ADDITIONAL
865 901120000085	51.09 * PTL	SCHRAH NICOLETTE J (SHIELDS) %SHIELDS DAMON & NICOLLETTE 1/672 INT M/RTS S2NW4 17-38-10 80AC
866 541710201011	55.21 *	SCHRACK MICHAEL BRIAN DEER VALLEY MEADOWS LOT 64 BLK A UNIT 3 1.25AC QCD REC #310875 1-9-03
867 902210000080	61.15 * PTL	SCHRAZ VIRGINIA DEE WEST VIRGINIA L 1/4 INT M/RTS NW4 6-39-11 160AC 1/4 INT M/RTS NE4 6-39-11 160AC B & SD B 535
868 541709306010	55.21 *	SCHRAVEN DARCY DEER VALLEY MEADOWS LOT 10 BLK J UNIT 3 1.25AC SWD REC #341178 02-18-09
869 541709101038	55.21 *	SEARS-LAKE ADRIENNE L DEER VALLEY MEADOWS LOT 38 BLK A UNIT 3 1.25AC QCD REC #310263 12-16-02
870 514504311027	105.21	SEBASTIANELLI FRANK CEDAR RIDGE ROAD 00222 ZAPATA UNIT 2 LOT 27 BLK 36 .91AC INCLUDING AN UNDIVIDE D INTEREST IN COMMON
871 514504311028	105.21	SEBASTIANELLI FRANK CEDAR RIDGE ROAD 00324 ZAPATA UNIT 2 LOT 28 BLK 36 .91AC INCLUDING AN UNDIVIDE D INTEREST IN COMMON
872 528118301001	127.41	SECUNZA RICHARD MT BLANCA VALLEY RANCHES LOT 1 BLK 1 UNIT 8 5.00AC WD REC #350995 11-07-12
873 528135100109	317.33	SEISE JOSE AMAURY ROCHE NE4NE4 35-38-12 40AC EXC ALL M/RTS DC REC #382961 05-02-2020 WD REC #382405
874 528118304014	127.41 PTL	SEVEN STAR INVESTMENTS 1113 MURFREESBORO ROAD MT BLANCA VALLEY RANCHES LOT 14 BLK 4 UNIT 8 5.00AC WD REC #366673 06-20-17 WD
875 528118304016	127.41 PTL	SEVEN STAR INVESTMENTS 1113 MURFREESBORO ROAD MT BLANCA VALLEY RANCHES LOT 15 BLK 4 UNIT 8 EXC A TR OF LAND DEEDED B 301 P
876 541308107023	791.62	SHAPHERD DANA A & SHEPHERD VERONICA MONTANA AZUL ESTATES-FILING #6 LOT 84 8098SF JWD REC #387346
877 514509101023	261.13	SHER SARAH BETH ARRASTRE ROAD 00302 ZAPATA UNIT 2 LOT 23 BLK 33 1.16AC INCLUDING AN UNDIVID ED INTEREST IN COMMON
878 528136104010	127.41	SHOMAYR AVIELLA MT BLANCA VALLEY RANCHES LOT 10 BLK 4 UNIT 1 5.00AC CORR QCD REC #354784
879 541310307002	3049.38	SHOOTING STARS CULTURAL AND LEADERSHIP CENTER ROSS AVE 00807 LOTS 7 & 8 & N 95' OF LOTS 9 THRU 12 SCHOOL SUB BLK 69 SWD REC #386554 09-27-2022
880 901120000122	53.84 * PTL	SHOWS CHARLES 1/2 INT M/RTS NE4NE4 3-37-940AC WD B 303 P 52 3-15-84
881 541709406018	55.21 *	SIEGEL LESLIE DEER VALLEY MEADOWS LOT 18 BLK R UNIT 3 1.25AC QCD REC #304547 11-27-01 QCD REC
882 541718315028	127.41 PTL	SILVAS GEORGE DEER VALLEY MEADOWS LOT 28 BLK N UNIT 1 1.41AC WD B 304 P 673 6-13-84
883 902260000010	51.30 *	SILVERS JERRY & OR SILVERS LUCRETIA 4/1120 INT M/RTS SW4 13-40-9 160AC 4/1120 INT M/RTS NE4 13-40-9 160AC
884 541709106013	55.37 *	SILWEDEL DARRYL J DEER VALLEY MEADOWS LOT 13 BLK C UNIT 3 1.29AC QCD REC #304547 11-27-01 QCD REC
885 541709106014	55.37 *	SILWEDEL DARRYL J DEER VALLEY MEADOWS LOT 14 BLK C UNIT 3 1.29AC QCD REC #304547 11-27-01 QCD REC
886 541709106015	55.37 *	SILWEDEL DARRYL J DEER VALLEY MEADOWS LOT 15 BLK C UNIT 3 1.29AC QCD REC #304547 11-27-01 QCD REC
887 541709106016	55.37 *	SILWEDEL DARRYL J DEER VALLEY MEADOWS LOT 16 BLK C UNIT 3 1.29AC QCD REC #304547 11-27-01 QCD REC
888 541709307011	55.21 *	SKAJEM BRIAN M DEER VALLEY MEADOWS LOT 11 BLK H UNIT 3 1.25AC QCD REC #309368 05-05-02
889 541709307012	55.21 *	SKAJEM BRIAN M DEER VALLEY MEADOWS LOT 12 BLK H UNIT 3 1.25AC QCD REC #309368 05-05-02
890 541709307013	55.53 *	SKAJEM BRIAN M DEER VALLEY MEADOWS LOT 13 BLK H UNIT 3 1.34AC QCD REC #309367 05-05-02
891 902210000164	61.15 *	SLINGERLAND CARL L OWSLEY MARILYN 1/2 INT M/RTS SW4 26-39-9 160AC WD B 278 P 254 2-18-81
892 541310108007	6255.98	SLV WINE & SPIRITS LLC DENVER AVE 00408 ALL THAT PORTION OF N2 ALAMOSA BLK 42 LYING S & W OF DESC R-O-W BEG AT A PT
893 541306000035	259.98	SMITH IRENE A %URIOSTE FELIX S2NW4SW4SW4 6-37-10 5.29AC WD B 215 P 204 9-19-72 DC REC #301148 6-22-00 QCD
894 541709302004	55.21 *	SMITH ROBIN L DEER VALLEY MEADOWS LOT 4 BLK F UNIT 3 1.25AC WD REC #377596 07-30-2020 WD REC
895 541709101003	55.84 * PTL	SMITH VIRGINIA DEER VALLEY MEADOWS LOT 25 BLK A UNIT 3 1.42AC WD B 297 P 471 7-11-83

896 541709404039	55.29 *	SMITH-LAWRENCE ANDREW THRIEPLAND COTTAGE FORDOUN DEER VALLEY MEADOWS LOT 39 BLK Q UNIT 3 1.26A QCD REC #311388 2-20-03	911 541709107009	55.21 * PTL	STARR FRANK L DEER VALLEY MEADOWS LOT 9 BLK N UNIT 3 1.25AC WD B 387 P 187 8-17-89	926 902260000062	58.50 * PTL	SUTLEY KATHLEEN %GREENE ZELDA 1/16 INT M/RTS N2 7-40-10 320AC 1/16 INT M/RTS SE4 7-40-10 160AC 1/16 INT	941 541310104002	2741.07 PTL	TECKENBROCK GARY L THIRD ST 00514 LOTS 10 THRU 12 ALAMOSA BLK29 QCD B 495 P 196 6-30-94	957 541310225009	2719.74	TONG JONATHAN SHANG & LEE ALBERT MAIN ST 00620 LOT 7 ALAMOSA BLK 50 JWD REC #299029 9-14-00 QCD REC #381456 06-24-2021
897 902250000030	53.53 *	SNYDER BETTY G 1/8 INT M/RTS SW4 26-38-11 160AC TD REC #324457 12-08-05 DC REC #370263	912 541709107010	55.21 * PTL	STARR FRANK L DEER VALLEY MEADOWS LOT 10 BLK N UNIT 3 1.25AC WD B 387 P 187 8-17-89	927 541320200216	1610.49	SUTTON MARK S & SUTTON CHRISTINA M ROAD 106 SOUTH 09240 FR W2 20 & NE4 19 303.8AC M/L FR NW4 19 & FR E2SE4 19-37-10 JWD REC	942 541511100170	197.26	TECOLOTE MILAGRO TRUST TRUSTEE ERVAN ZAMORA-MARTINEZ HWY 160 EAST 16552 W2W2NE4 11-37-11 40AC M/L QCD REC #365849 03-27-17	958 513729203001	137.15 #	TONI AND JIM LEGACY TRUST SANGRE DE CRISTO ESTATES LOT 1 BLK 6 UNIT 18 5.01AC WD REC #369019 02-08-18
898 500704103008	139.95 PTL	SNYDER SEBRON SR LOTS 17 THRU 20 HOOPER BLK 3 TD REC #341987 03-12-10 TD REC #342179 03-12-10	913 901120000094	51.09 *	STEELE HELEN M 1/112 INT M/RTS S2NW4 17-38-10 80AC	928 541717124004	127.41 PTL	SY KEESAN & ADELINA CHUA 19 LASER COURT DEER VALLEY MEADOWS REPLAT OF BLKS A-K & S-Y LOT 14 BLK F UNIT 2 1.15AC WD REC	943 541710202025	55.21 *	TENCZYNSKI MICHAEL F 1515 N TOWN EAST BLVD DEER VALLEY MEADOWS LOT 25 BLK DD UNIT 3 1.25AC QCD REC #304548 10-22-01 QCD	959 513729203002	137.15 #	TONI AND JIM LEGACY TRUST SANGRE DE CRISTO ESTATES LOT 2 BLK 6 UNIT 18 5AC WD REC #369019 02-08-18 SWD
899 541718316028	127.41	SO PETER & MARY JANE BLOCK 79 LOT 41 E RODRIGUEZ DEER VALLEY MEADOWS LOT 28 BLK P UNIT 1 1.15AC SWD REC #293521 6-10-99	914 541701303007	127.41	STEVENSON BORICE & STEVENSON KAYLA MT BLANCA VALLEY RANCHES LOT 7 BLK 11 UNIT 1 5.05AC WD REC #382511 07-26-2021	929 541709306009	55.21 *	SYMONS WILLIAM B 78 ARCADIA ST DEER VALLEY MEADOWS LOT 9 BLK J UNIT 3 1.25AC WD REC #344928 02-24-11	944 541310213016	4689.59	THE STEEL MEAL LTD LLC FOURTH ST 00607 W 89" OF S2 OF LOT 19 & S2OF LOT 20 ALAMOSA BLK 28 LOTS 21 & 22 ALAMOSA BLK 28	960 513729203005	137.15 #	TONI AND JIM LEGACY TRUST SANGRE DE CRISTO ESTATES LOT 12 BLK 6 UNIT 18 5AC WD REC #369019 02-08-18
900 500921400164	152.47	ATT: GENERAL COUNSEL REGIONS SOLAR STAR COLORADO III LLC LANE 008 NORTH 02555 SE4 21-40-9 160AC M/L SWD REC #359003 02-27-15	915 541710202026	55.21 *	STILES PETER RODNEY & STILES MICHAEL JOSEPH DEER VALLEY MEADOWS LOT 26 BLK DD UNIT 3 1.25AC QCD REC #304548 10-22-01 QCD	930 541718315010	127.41 PTL	TACADENA ARTEMIO J DEER VALLEY MEADOWS LOT 10 BLK N UNIT 1 1.04AC QCD B 492 P 219 5-23-94	945 541310213017	1309.01	THE STEEL MEAL LTD LLC STATE AVE 00317 S 75' OF LOTS 17 & 18 & E 16.3' OF S 75' OF LOT 19 ALAMOSA BLK 28 JSWD REC	961 513729203006	137.15 #	TONI AND JIM LEGACY TRUST SANGRE DE CRISTO ESTATES LOT 14 BLK 6 UNIT 18 5.25AC WD REC #369019
901 902260000057	58.50 * PTL	SOLOMON JACKIE (FISH) 1/16 INT M/RTS N2 7-40-10 320AC 1/16 INT M/RTS SE4 7-40-10 160AC 1/16 INT	916 541710202027	55.21 *	STILES PETER RODNEY & STILES MICHAEL JOSEPH DEER VALLEY MEADOWS LOT 27 BLK DD UNIT 3 1.25AC QCD REC #304548 10-22-01 QCD	931 541718315011	127.41 PTL	TACADENA ARTEMIO J DEER VALLEY MEADOWS LOT 11 BLK N UNIT 1 1.04AC WD B 448 P 51 9-11-92 REREC WD	946 541718312010	127.41	THOMAS MAKEDA DEER VALLEY MEADOWS LOT 10 BLK K UNIT 1 1.71AC WD REC #371282 08-10-18 SWD REC	962 513729203007	137.15 #	TONI AND JIM LEGACY TRUST SANGRE DE CRISTO ESTATES LOT 14 BLK 6 UNIT 18 5.25AC WD REC #369019
902 555717200134	251.59	SOUTHERN STAR LAND COMPANY LLC TR 2B SYKES DIV OF LAND 52.141AC M/L BEING A PORTION OF TR 2 FR 17-36-10	917 528334404031	234.58	STOKKE CRAIG & STOKKE DIANE ROAD 002 SOUTH 12498 FR NW4 18-38-11 14.87AC M/L TRACT 4 DOBIAS MINOR SUBDIVISION	932 513915103010	123.94 PTL	TAMAS CARMEN MT BLANCA VALLEY RANCHES LOT 2 BLK 4 UNIT 10 5.00AC WD REC #338588 01-30-09	947 901190000098	61.60 *	THOMAS WILBERT L JR 1/2 INT M/RTS NW4 35-38-12 160AC	963 541106402001	215.74 PTL	TOPSNIK GERD 17-15020 27A AVE TR OF LAND IN NW4SE4 5-37-9 AS PLATTED ON THOMPSON DIVISION OF LAND PLAT KNOWN
903 555718100133	11659.38 *	SOUTHERN STAR LAND COOMPANY LLC ROAD 015 SOUTH 06309 TR 2A SYKES DIV OF LAND 371.699AC M.L BEING A PORTION OF TR 2 LOCATED IN	918 541718314013	127.41	STRAIN PHIL R DEER VALLEY MEADOWS LOT 13 BLK M UNIT 1 1.02AC WD REC #384310 03-04-22 WD REC	933 541710208013	55.21 * PTL	TANGCHAKKRACHAI SAKSIT TANGCHAKKRACHAI APICHAYA DEER VALLEY MEADOWS LOT 13 BLK GG UNIT 3 1.25AC QCD REC #304548 10-22-01 QCD	949 901190000100	90.45 PTL	THOMPSON L F 1/8 INT M/RTS S2NW4 28-38-12 80AC 1/8 INT M/RTS S2 28-38-12 320AC	964 528119102011	127.41	3021 NE STATE RD 177 TRAVAILLE CRAIG MT BLANCA VALLEY RANCHES LOT 11 BLK 7 UNIT 8 5.00AC WD REC #331177 05-21-07
904 901190000093	56.31 * PTL	SPARKS AMY P 1/2 INT M/RTS S2SE4 23-38-11 80AC	919 902260000061	61.22 *	STRICKLAND HOMER L %SANDRA HOWARD 1/2 INT M/RTS SW4 12-40-9 158AC	934 541710208014	55.60 * PTL	TANGCHAKKRACHAI APICHAYA TANGCHAKKRACHAI SAKSIT DEER VALLEY MEADOWS LOT 14 BLK GG UNIT 3 1.36AC QCD REC #304548 10-22-01 QCD	951 541310102007	1775.87	TJERINA PEDRO & GONZALEZ RAFAELA THIRD ST 00525 E 40' OF LOTS 7 & 8 ALAMOSA ADD 1 BLK 18 JWD REC #361051 10-15-15	965 541304018001	909.96	TREINER ERIC EL RIO DRIVE 00080 & 00080-B LOT 1 COLLEGE BLK 3 PRD REC #373060 04-29-2019
905 514506103003	105.21 PTL	SPECIALTY FOREST PRODUCTS INC BIG BEAR ROAD 00020 ZAPATA UNIT 2 LOT 3 BLK 49 .70AC INCLUDING AN UNDIVIDE D INTEREST IN COMMON	920 541708004010	86.32 #	STUMP JOHN D DEER VALLEY MEADOWS LOT 10 BLK AB UNIT 2 1.01AC QCD REC #376866 05-03-17 QCD	935 541709404043	58.25 *	TAPPARO FAMILY TRUST %TAPPARO EUGENE & CAROLE DEER VALLEY MEADOWS LOT 43 BLK Q UNIT 3 2.14AC QCD REC #304548 10-22-01 QCD REC	952 513726000006	407.10	TITCHENER JOSHUA BLAZE TITCHENER MARIAH NICOLE & ELOQUENT LANE 01879 FR NE4NW4 26-39-10 9.22AC ELOQUENT DIVISION OF LAND TRACT 1 JWD REC	966 541310415007	865.15 *	TREINER ERIC LA DUE AVE 01021 E 114' LOTS 9 & 10 COLTS BLK 97 PRD REC #373058 04-29-2019
906 514506104010	105.21 PTL	SPECIALTY FOREST PRODUCTS INC BIG BEAR ROAD 00012 ZAPATA UNIT 2 LOT 10 BLK 48 .72AC INCLUDING AN UNDIVIDE D INTEREST IN COMMON	921 541708004011	86.32 #	STUMP JOHN D DEER VALLEY MEADOWS LOT 11 BLK AB UNIT 2 1.01AC JWD REC #366118 05-03-17 QCD	936 541708001033	127.41 PTL	TAYLOR ALBERT N & BARBARA DEER VALLEY MEADOWS LOT 33 BLK Q UNIT 2 1.36AC WD B 290 P 152 7-20-82	953 541731200082	226.89	TITUS LAND HOLDINGS LLC NE4NW4 31-37-12 40AC EXC ALL M/RTS WD REC #377582 07-19-2020	967 541310429024	1039.88 *	TREINER ERIC FOURTEENTH ST 00401 LOT 45 BOYD SCHOOL BLK 131 PRD REC #373058 04-29-2019
907 514504202003	261.13 PTL	SPENCER MICHAEL A INDIAN HILL ROAD 00011 ZAPATA UNIT 1 LOT 3 BLK 14 1.12AC INCLUDING AN UNDIVID ED INTEREST IN COMMON	922 541708004012	86.32 #	STUMP JOHN D DEER VALLEY MEADOWS LOT 12 BLK AB UNIT 2 1.02AC JWD REC #366118 05-03-17 QCD	937 541709307022	55.21 *	TAYLOR DAVID M DEER VALLEY MEADOWS LOT 22 BLK H UNIT 3 1.25AC QCD REC #304547 11-27-01 QCD REC	954 541708016011	127.41 PTL	TMI ENTERPRISES INC DEER VALLEY MEADOWS LOT 11 BLK AE UNIT 2 1.23AC QCD REC #294181 8-3-99	968 901190000102	56.31 * PTL	TRIPP WILLIAM A & AGNES L %BURNETT CAMERON 1/2 INT M/RTS W2SW4 20-38-12 80AC
908 514504202004	261.13 PTL	SPENCER MICHAEL A DEER RUN 00105 ZAPATA UNIT 1 LOT 4 BLK 14 1.09AC INCLUDING AN UNDIVID ED INTEREST IN COMMON	923 541715102017	55.21 *	STUTZMAN WILLIAM DEER VALLEY MEADOWS LOT 2 BLK W UNIT 3 1.25AC WD B 373 P 158 10-11-88 CORR WD	938 541709307023	55.29 *	TAYLOR DAVID M DEER VALLEY MEADOWS LOT 23 BLK H UNIT 3 1.26AC QCD REC #304547 11-27-01 QCD REC	955 514506201009	89.04 PTL	DURAN MARTIN DBA BARGAIN BARN LITTLE BEAR COURT 00019 ZAPATA UNIT 2 AMENDED FINAL REPLAT LOT 9 BLK RV-1 .26AC INCLUDING AN UNDIVIDED	969 541309404018	60.81 PTL	TRUJILLO BERTHA M WASHINGTON BLK 214 FR LOT 3 605.77SF QCD B 381 P 42 04-13-89
909 541709103009	55.44 *	SPINNEY ALAN A DEER VALLEY MEADOWS LOT 9 BLK Y UNIT 3 1.30AC QCD REC #304547 11-27-01 QCD REC	924 541715102021	55.37 *	STUTZMAN WILLIAM DEER VALLEY MEADOWS LOT 1 BLK W UNIT 3 1.28AC WD B 373 P 157 10-11-88 CORR WD	939 541709307024	55.29 *	TAYLOR DAVID M DEER VALLEY MEADOWS LOT 24 BLK H UNIT 3 1.26AC QCD REC #304547 11-27-01 QCD REC	956 541308107022	791.62	TOMAS TOMAS JUANA M MONTANA AZUL ESTATES-FILING #6 LOT 83 8098SF WD REC #387349	970 541309017001	1311.38	TRUJILLO JOE A MAIN ST 01204 S 43' OF LOT 15 SCHOLZ N 87' LOT 15 ALL LOT 16 & E3' LOT 17 SCHOLZ PLACE EXC FR
910 527729106008	125.14	STARK RICHARD W SAN LUIS VALLEY RANCHES INC LOT 3 BLK 6 UNIT 11 5.45AC WD B 463 P 250 5-17-93 QCD	925 541310410013	779.27	SUDO JOHN P (1/2 INT) & RUYBAL ROSALIE & RUYBAL ANTHONY TENTH ST 00313 W 8 1/3' OF LOT 23 ALL OF LOT 24 & E 8 1/3' OF LOT 25 ALAMOSA BLK 86 JWD REC	940 541708005011	127.41 PTL	TAYLOR TIMOTHY P DEER VALLEY MEADOWS LOT 11 BLK AA UNIT 2 1.10AC WD B 371 P 45 8-22-88	971 541310322008	1024.75	TRUJILLO MICHAEL A TWELFTH ST 00701 LOT 9-C REPLAT OF LOTS 9-12COLTS SUB BLK 104 WD B 531 P 145 10-31-95 CORR WD			

Alamosa County Delinquent Real Estate Tax List for 2022

972 541310322009	938.57	TRUJILLO MICHAEL A TWELFTH ST 00701.5 LOT 9-D REPLAT OF LOTS 9-12COLTS SUB BLK 104 WD B 531 P 145 10-31-95 CORR WD	987 513732109027	795.06	VASQUEZ JUAN M BASALT WAY 00315 SANGRE DE CRISTO ESTATES LOT 26 BLK 9 UNIT 18 5.00AC EXC ALL M/RTS WD REC	1002 901120000099	80.07 PTL	WALSTROM JANE M 1/2 INT M/RTS SW4 6-36-10 160AC 1/2 INT M/RTS S2 1-36-9 320AC RIT B 240 P	1018 541708001034	127.41 PTL	WERNER FAMILY REVOCABLE TRST (TH DEER VALLEY MEADOWS LOT 34 BLK Q UNIT 2 1.35AC QCD REC #328037 09-19-06 QCD REC	1033 541718310008	127.41 PTL	WESTERN COLORADO PROPERTIES CORP 2850 AMERICAN SAVINGS BANK TOWER DEER VALLEY MEADOWS LOT 8 BLK J UNIT 1 1.00AC WD REC #284413 6-20-97
973 513914100257	304.17	TSOSIE BENNIE SR NE4NE4 14-39-11 40AC M/L WD REC #348714 10-30-11	988 541310319007	413.95 #	VELEZ SILVANO & PEREZ ALMA D EDISON AVE 01016 LOT 7 COLTS SUB BLK 93 DC REC #385469 09-11-2021 JWD REC #386971 11-09-2022	1003 901140000081	52.49 *	WALTER LAURA UND 1/14 INT M/RTS SE4 11- 38-10 160AC WD B 290 P 207 7-23-82	1019 541708016004	127.41 PTL	WERNER FAMILY REVOCABLE TRST (TH DEER VALLEY MEADOWS LOT 4 BLK AE UNIT 2 1.42AC WD REC #304143 11-15-01 QCD REC	1034 541718310016	127.41 PTL	WESTERN COLORADO PROPERTIES CORP 2850 AMERICAN SAVINGS BANK TOWER DEER VALLEY MEADOWS LOT 16 BLK J UNIT 1 1.00AC QCD REC #284413 6-20-97
974 541709101021	55.21 *	TWISTED MONK INC (SUH YOUNGIL) DEER VALLEY MEADOWS LOT 21 BLK A UNIT 3 1.25AC GD REC #339109 06-24-09 GWD REC	989 541506104047	261.13 PTL	VENANCIO DIEGO O PIONEER PLACE 00016 ZAPATA UNIT 2 LOT 47 BLK 48 1.00AC INCLUDING AN UNDIVID ED INTEREST IN COMMON	1004 902260000067	52.52 *	WARD PHYLLIS 1/80 INT M/RTS N2 7-40-10 320AC 1/80 INT M/RTS SE4 7-40-10 160AC 1/80 INT	1020 541708016002	127.41 PTL	WERNER FAMILY REVOCABLE TRST(THE DEER VALLEY MEADOWS LOT 2 BLK AE UNIT 2 1.27AC WD REC #304143 11-15-01 QCD REC	1035 541718310017	127.41 PTL	2850 AMERICAN SAVINGS BANK TOWER WESTERN COLORADO PROPERTIES CORP DEER VALLEY MEADOWS LOT 17 BLK J UNIT 1 1.00AC QCD REC #294937 9-23-99
975 528311304001	127.41	UGOLINI EUGENE MT BLANCA VALLEY RANCHES LOT 1 BLK 8 UNIT 5 5.00AC WD B 287 P 215 2-24-82	990 541513101026	317.33	VETTER MARY S MUSTANG DIVISION OF WILD HORSE RANCH PHASE 1 AMENDED PLAT RANCH #26 35.05AC	1005 541708010009	127.41 PTL	WD BAR LAND & CATTLE COMPANY LLC DEER VALLEY MEADOWS LOT 9 BLK N UNIT 2 1.20AC QCD REC #298906 9-6-00	1021 901120000102	51.33 *	WEST RICHARD LEE 3/500 INT M/RTS NW4 23-38-10 160AC 3/500 INT M/RTS FR NE4 23-38-10	1036 541718310003	127.41 PTL	WESTERN COLORADO PROPERTIES CORP 2850 AMERICAN SAVINGS BANK TOWER DEER VALLEY MEADOWS LOT 23 BLK J UNIT 1 1.00AC QCD REC #284413 6-20-97
976 541707003030	127.41 PTL	UPSHAW BERL F & DELLA M DEER VALLEY MEADOWS LOT 30 BLK C UNIT 1 2.12AC JWD B 314 P 90 7-8-85	991 541506307003	4220.41	VIGIL ARMANDO A (IRREVOCABLE TRUST) CACTUS ROAD 07171 FR OF TRACT 50 REDWING SUB BEG 166' S OF NW COR TR 50 TH S 264.5' TH E 165' TO	1006 541717214005	127.41 PTL	WD BAR LAND & CATTLE COMPANY LLC MEADOWLARK DRIVE 20075 DEER VALLEY MEADOWS REPLAT OF BLKS A-K & S-Y LOT 5 BLK T UNIT 2 1.19AC WD REC	1022 901190000114	51.39 *	WEST RICHARD LEE 3/500 INT M/RTS NE4 23-38-11 160AC 3/500 INT M/RTS N2SE4 23-38-11 80AC	1037 541718310014	127.41 PTL	WESTERN COLORADO PROPERTIES CORP 2850 AMERICAN SAVINGS BANK TOWER DEER VALLEY MEADOWS LOT 34 BLK J UNIT 1 1.44AC QCD REC #284413 6-20-97
977 541707003031	127.41 PTL	UPSHAW BERL F & DELLA M DEER VALLEY MEADOWS LOT 31 BLK C UNIT 1 2.28AC WD B 309 P 335 3-5-85	992 541308107026	791.62	VIGIL NINA MONTANA AZUL ESTATES-FILING #6 LOT 87 85485F WD REC #387332	1007 541302001025	1269.84	WEBB THERESA L SUNNYSIDE LANE 00230 W 75' OF TR 19 SUNNYSIDE GARDENS JT WD B 125 P 197 4-8-55 QCD REC #341361	1023 54170805026	127.41 PTL	WESTERN AMERICAN SAVINGS BANK TOWER WESTERN COLORADO PROPERTIES CORP DEER VALLEY MEADOWS LOT 26 BLK E UNIT 1 2.03AC QCD REC #283333 5-9-97	1038 541718310020	127.41 PTL	WESTERN COLORADO PROPERTIES CORP 2850 AMERICAN SAVINGS BANK TOWER DEER VALLEY MEADOWS LOT 40 BLK J UNIT 1 1.15AC QCD REC #283333 5-9-97
978 514504314023	105.21	VALDEZ SERAFIN NAVAJO ROAD 00207 ZAPATA UNIT 2 LOT 1 BLK 41 .84AC INCLUDING AN UNDIVIDE D INTEREST IN COMMON	993 555908300083	305.77	VIGIL RICHARD ROAD 014 SOUTH 01485 S2 TR CONTAINING 1.5AC IN EXTREME SE COR SE4SW4 8-36-9 BEG AT SE COR SW4 OF	1008 541709404030	55.21 *	WEDDING DENNIS R DEER VALLEY MEADOWS LOT 30 BLK Q UNIT 3 1.25AC QCD REC #332449 08-31-07	1024 541718107024	127.41 PTL	WESTERN COLORADO PROPERTIES CORP 2850 AMERICAN SAVINGS BANK TOWER DEER VALLEY MEADOWS LOT 24 BLK G UNIT 1 2.02AC QCD REC #283333 5-9-97	1039 541718310029	127.41 PTL	2850 AMERICAN SAVINGS BANK TOWER WESTERN COLORADO PROPERTIES CORP DEER VALLEY MEADOWS LOT 50 BLK J UNIT 1 1.00AC QCD REC #283333 5-9-97
979 541708016018	127.41	VALENTINO JASON M DEER VALLEY MEADOWS LOT 18 BLK AE UNIT 2 1.03AC WD REC #359961 06-16-15 WD REC	994 513920300048	1687.74 #	VISIONS LLC E2SW4 20-39-11 80AC WD REC #378172 10-01-2020 WD REC #380485 04-08-2021	1009 541709404031	55.21 *	WEDDING DENNIS R DEER VALLEY MEADOWS LOT 31 BLK Q UNIT 3 1.25AC WD REC #332449 08-31-07	1025 541718108004	127.41 PTL	WESTERN COLORADO PROPERTIES CORP 2850 AMERICAN SAVINGS BANK TOWER DEER VALLEY MEADOWS LOT 4 BLK H UNIT 1 2.00AC QCD REC #284413 6-20-97	1040 541718310033	127.41 PTL	WESTERN COLORADO PROPERTIES CORP 2850 AMERICAN SAVINGS BANK TOWER DEER VALLEY MEADOWS LOT 54 BLK J UNIT 1 1.02AC QCD REC #283333 5-9-97
980 901140000077	51.40 *	VAN HORN RONALD L UND 1/56 INT M/RTS SE4 11-38-10 160AC WD B 290 P 202 7-23-82	995 541710203016	55.21 *	VOS RANDALL L DEER VALLEY MEADOWS LOT 16 BLK AA UNIT 3 1.25AC QCD REC #304548 10-22-01 QCD	1010 541709404032	55.21 *	WEDDING DENNIS R DEER VALLEY MEADOWS LOT 32 BLK Q UNIT 3 1.25AC QCD REC #332449 08-31-07	1026 541718108028	127.41 PTL	WESTERN COLORADO PROPERTIES CORP 2850 AMERICAN SAVINGS BANK TOWER DEER VALLEY MEADOWS LOT 28 BLK H UNIT 1 2.02AC QCD REC #283333 5-9-97	1041 541718312014	127.41 PTL	2850 AMERICAN SAVINGS BANK TOWER WESTERN COLORADO PROPERTIES CORP DEER VALLEY MEADOWS LOT 14 BLK K UNIT 1 1.16AC QCD REC #317867 8-28-97
981 901140000078	51.40 *	VAN HORN ROY B UND 1/56 INT M/RTS SE4 11-38-10 160AC WD B 290 P 202 7-23-82	996 541710203017	55.21 *	VOS RANDALL L DEER VALLEY MEADOWS LOT 17 BLK AA UNIT 3 1.25AC QCD REC #304548 10-22-01 QCD	1011 541709404033	55.21 *	WEDDING DENNIS R DEER VALLEY MEADOWS LOT 33 BLK Q UNIT 3 1.25AC QCD REC #332449 08-31-07	1027 541718108031	127.41 PTL	WESTERN AMERICAN SAVINGS BANK TOWER WESTERN COLORADO PROPERTIES CORP DEER VALLEY MEADOWS LOT 31 BLK H UNIT 1 2.01AC QCD REC #284413 6-20-97	1042 541718312024	127.41 PTL	WESTERN COLORADO PROPERTIES CORP 2850 AMERICAN SAVINGS BANK TOWER DEER VALLEY MEADOWS LOT 24 BLK K UNIT 1 1.19AC QCD REC #284413 6-20-97
982 901140000079	51.40 *	VAN HORN THOMAS D UND 1/56 INT M/RTS SE4 11-38-10 160AC WD B 290 P 209 7-23-82	997 541718108047	127.41	WADE GLENDA 6719 93A AVENUE DEER VALLEY MEADOWS LOT 47 BLK H UNIT 1 2.28AC WD B 288 P 40 4-5-82	1012 541709404034	55.21 *	WEDDING DENNIS R DEER VALLEY MEADOWS LOT 34 BLK Q UNIT 3 1.25AC QCD REC #332449 08-31-07	1028 541718108032	127.41 PTL	WESTERN COLORADO PROPERTIES CORP 2850 AMERICAN SAVINGS BANK TOWER DEER VALLEY MEADOWS LOT 32 BLK H UNIT 1 2.01AC QCD REC #283333 5-9-97	1043 541718313009	127.41 PTL	WESTERN COLORADO PROPERTIES CORP 2850 AMERICAN SAVINGS BANK TOWER DEER VALLEY MEADOWS LOT 9 BLK L UNIT 1 1.03AC QCD REC #283333 5-9-97
983 541709406014	55.21 *	VAN KUIKEN GARY & VAN KUIKEN KATHIE DEER VALLEY MEADOWS LOT 14 BLK R UNIT 3 1.25AC BSD REC #316776 05-11-04	998 541709406006	55.21 *	WALKER DARREN 31 COTE LANE DEER VALLEY MEADOWS LOT 6 BLK R UNIT 3 1.25AC QCD REC #308743 4-25-02	1013 541708011026	127.41 PTL	WEE DICKSON & RUTH ANG SO #82 ROAD 3 PROJECT 6 DEER VALLEY MEADOWS LOT 26 BLK M UNIT 2 1.25AC WD REC #281766 3-4-97	1029 541718108038	127.41 PTL	WESTERN COLORADO PROPERTIES CORP 2850 AMERICAN SAVINGS BANK TOWER DEER VALLEY MEADOWS LOT 38 BLK H UNIT 1 2.04AC QCD REC #284227 8-20-97	1044 541718313010	127.41 PTL	WESTERN COLORADO PROPERTIES CORP 2850 AMERICAN SAVINGS BANK TOWER DEER VALLEY MEADOWS LOT 10 BLK L UNIT 1 1.03AC QCD REC #283333 5-9-97
984 541715103014	56.22 *	VAN KUIKEN KATHIE VAN KUIKEN GARY & DEER VALLEY MEADOWS LOT 14 BLK V UNIT 3 1.54AC BSD REC #317223 5-17-04	999 902260000066	54.71 *	WALLACE THELMA HALFERTY 1/32 INT M/RTS N2 7-40-10 320AC 1/32 INT M/RTS SE4 7-40-10 160AC 1/32 INT	1014 541309201001	104.83	WEEKS JOHN TREMONT ST 08494-A SCHOFIELD SUBDIVISION EXEMPTION PARCELA 2.25AC QCD REC #306093	1030 541718310002	127.41 PTL	WESTERN COLORADO PROPERTIES CORP 2850 AMERICAN SAVINGS BANK TOWER DEER VALLEY MEADOWS LOT 2 BLK J UNIT 1 1.00AC QCD REC #284413 6-20-97	1045 541718313011	127.41 PTL	WESTERN COLORADO PROPERTIES CORP 2850 AMERICAN SAVINGS BANK TOWER DEER VALLEY MEADOWS LOT 11 BLK L UNIT 1 1.03AC QCD REC #283333 5-9-97
985 528310300323	1309.55 *	VAN VORST CALEB JENNIFER DRIVE 01568 NE4SW4 10-38-11 40AC M/LEX ALL M/RTS WD REC #356315 04-15-14	1000 541319200020	1162.27 *	WALSH JOHN M & DELENE L HWY 285 SOUTH 11468 TR IN N2 32-37-10 (WAV) BEG AT A PT FROM WHICH NE COR SEC 32 BEARS N	1015 541717213008	127.41 PTL	WERNER FAMILY REVOCABLE TRUST (THE) DEER VALLEY MEADOWS REPLAT OF BLKS A-K & S-Y LOT 8 BLK S UNIT 2 1.12AC QCD REC	1031 541718310005	127.41 PTL	WESTERN COLORADO PROPERTIES CORP 2850 AMERICAN SAVINGS BANK TOWER DEER VALLEY MEADOWS LOT 5 BLK J UNIT 1 1.00AC QCD REC #284413 6-20-97	1046 541718313014	127.41 PTL	WESTERN COLORADO PROPERTIES CORP 2850 AMERICAN SAVINGS BANK TOWER DEER VALLEY MEADOWS LOT 14 BLK L UNIT 1 1.03AC QCD REC #283333 5-9-97
986 541307200152	1061.92	VARGAS MOSES ROAD 007 SOUTH 06350 NE4NW4 7-37-10 40AC M/L WD B 537 P 10 1-10-96	1001 900100000006	80.26 PTL	WALSTROM JANE M 1/2 INT M/RTS FR W OF RR NE4 7-36-10 1/2 INT M/RTS NW4 7-36-10 1/2 INT M/RTS	1016 541717213008	127.41 PTL	WERNER WILLIAM D DEER VALLEY MEADOWS REPLAT OF BLKS A-K & S-Y LOT 23 BLK F UNIT 2 1.10AC WD REC	1032 541718310007	127.41 PTL	WESTERN COLORADO PROPERTIES CORP 2850 AMERICAN SAVINGS BANK TOWER DEER VALLEY MEADOWS LOT 7 BLK J UNIT 1 1.00AC QCD REC #284413 6-20-97			

1047 541718313015 127.41 PTL WESTERN COLORADO PROPERTIES CORP 2850 AMERICAN SAVINGS BANK TOWER DEER VALLEY MEADOWS LOT 15 BLK L UNIT 1 1.03AC QCD REC #283333 5-9-97	1061 541718315005 127.41 PTL WESTERN COLORADO PROPERTIES CORP 2850 AMERICAN SAVINGS BANK TOWER DEER VALLEY MEADOWS LOT 5 BLK N UNIT 1 1.03AC QCD REC #284413 6-30-97	1075 902260000077 52.43 * WHITCOMB CHARLOTTE C %JOHN G WHITECOMB UND 1/16 INT M/RTS SE4 5-40-10 155.50AC MD REC #337617 02-06-09	1089 541311206003 2448.58 PTL WJB RANCHES LLC BROADWAY AVE 00183 VENDOLA WELLS DIV OF LAND TR 1 .227AC PLAT REC #257306 11-8-91 WD REC	1103 541717123010 127.41 PTL YEU-CHIAN WANG 4/F-1 NO 98 SEC 4 DEER VALLEY MEADOWS REPLAT OF BLKS A-K & S-Y LOT 10 BLK H UNIT 2 1.02AC WD REC
1048 541718313016 127.41 PTL WESTERN COLORADO PROPERTIES CORP 2850 AMERICAN SAVINGS BANK TOWER DEER VALLEY MEADOWS LOT 16 BLK L UNIT 1 1.03AC QCD REC #284227 8-20-97	1062 541718315006 127.41 PTL WESTERN COLORADO PROPERTIES CORP 2850 AMERICAN SAVINGS BANK TOWER DEER VALLEY MEADOWS LOT 6 BLK N UNIT 1 1.03AC QCD REC #284413 6-20-97	1076 541709102007 55.21 * WHITE DONALD WILLIAM SR & WHITE BETTY JEAN TRUSTEES DEER VALLEY MEADOWS LOT 7 BLK Z UNIT 3 1.29AC QCD REC #303027 8-6-01	1090 541310409015 363.96 WOBITH JUSTIN W & WOBITH CASSANDRA TENTH ST 00403 S 75' OF LOTS 17 & 18 & S 75' OF E 22' OF LOT 19 ALAMOSA BLK 85 JWD REC	1104 541717123012 127.41 PTL 4/F-1 NO 98 SEC 4 HSIN - I RD DEER VALLEY MEADOWS REPLAT OF BLKS A-K & S-Y LOT 1 BLK H UNIT 2 1.00AC WD REC
1049 541718313020 127.41 PTL 2850 AMERICAN SAVINGS BANK TOWER WESTERN COLORADO PROPERTIES CORP DEER VALLEY MEADOWS LOT 20 BLK L UNIT 1 1.03AC QCD REC #283333 5-9-97	1063 541718315007 127.41 PTL WESTERN COLORADO PROPERTIES CORP 2850 AMERICAN SAVINGS BANK TOWER DEER VALLEY MEADOWS LOT 7 BLK N UNIT 1 1.03AC QCD REC #283333 5-9-97	1077 541709102008 55.29 * WHITE DONALD WILLIAM SR & WHITE BETTY JEAN TRUSTEES DEER VALLEY MEADOWS LOT 8 BLK Z UNIT 3 1.27AC QCD REC #303027 8-6-01	1091 541718108027 127.41 PTL WOLF BETTY J DEER VALLEY MEADOWS LOT 27 BLK H UNIT 1 2.02AC WD B 328 P 348 4-18-86	1105 514504310013 105.21 PTL ZAPATA EQUITIES INC URRACA DRIVE 00313 ZAPATA UNIT 2 LOT 13 BLK 35 .79AC INCLUDING AN UNDIVIDE D INTEREST IN COMMON
1050 541718313024 127.41 PTL WESTERN COLORADO PROPERTIES CORP 2850 AMERICAN SAVINGS BANK TOWER DEER VALLEY MEADOWS LOT 24 BLK L UNIT 1 1.03AC QCD REC #292547 4-6-99	1064 541718315013 127.41 PTL WESTERN COLORADO PROPERTIES CORP 2850 AMERICAN SAVINGS BANK TOWER DEER VALLEY MEADOWS LOT 13 BLK N UNIT 1 1.62AC QCD REC #290641 10-16-98	1078 541709405010 55.84 * WHITE STEVEN & WHITE VICTORIA DEER VALLEY MEADOWS LOT 30 BLK W UNIT 3 1.42AC QCD REC #312855 9-19-02	1092 541709404020 55.21 * WOLFF JAMES L TRUSTEE DEER VALLEY MEADOWS LOT 20 BLK Q UNIT 3 1.25AC WD REC #352734 04-26-2013	1106 514504310014 105.21 PTL ZAPATA EQUITIES INC URRACA DRIVE 00311 ZAPATA UNIT 2 LOT 14 BLK 35 .79AC INCLUDING AN UNDIVIDE D INTEREST IN COMMON
1051 541718313025 127.41 PTL WESTERN COLORADO PROPERTIES CORP 2850 AMERICAN SAVINGS BANK TOWER DEER VALLEY MEADOWS LOT 25 BLK L UNIT 1 1.03AC QCD REC #284413 6-20-97	1065 541718315014 127.41 PTL 2850 AMERICAN SAVINGS BANK TOWER WESTERN COLORADO PROPERTIES CORP DEER VALLEY MEADOWS LOT 14 BLK N UNIT 1 1.77AC QCD REC #284413 6-20-97	1079 541709407025 56.15 * WHITLOW LINDA R DEER VALLEY MEADOWS LOT 25 BLK S UNIT 3 1.52AC QCD REC #304547 11-27-01 QCD REC	1093 5271716006014 238.19 PTL WOOD JANUARY SAN LUIS VALLEY RANCHES INC LOT 14 BLK 6 UNIT 13 5.0AC QCD REC #384351 03-09-21	1107 514504311007 105.21 PTL ZAPATA EQUITIES INC LAKE OF THE FALLS PARKWAY 00225 ZAPATA UNIT 2 LOT 7 BLK 36 .94AC INCLUDING AN UNDIVIDE D INTEREST IN COMMON
1052 541718313026 127.41 PTL WESTERN COLORADO PROPERTIES CORP 2850 AMERICAN SAVINGS BANK TOWER DEER VALLEY MEADOWS LOT 26 BLK L UNIT 1 1.03AC QCD REC #284413 6-20-97	1066 541718315018 127.41 PTL WESTERN COLORADO PROPERTIES CORP 2850 AMERICAN SAVINGS BANK TOWER DEER VALLEY MEADOWS LOT 18 BLK N UNIT 1 1.21AC QCD REC #283333 5-9-97	1080 54170005025 127.41 WILDE RONALD W JR 3 LILAC AVE DEER VALLEY MEADOWS LOT 25 BLK E UNIT 1 2.14AC QCD REC #287871 5-19-98	1094 541113300310 60.58 * WOODMAN BRANDON GRAGG & WOODMAN DUSTIN LEE FR SE4 13-37-9 12.26AC M/L BEG AT SW COR SAID SEC 13 TH N 10DEG	1108 514504311008 105.21 PTL ZAPATA EQUITIES INC LAKE OF THE FALLS PARKWAY 00223 ZAPATA UNIT 2 LOT 8 BLK 36 .97AC INCLUDING AN UNDIVIDE D INTEREST IN COMMON
1053 541718314028 127.41 PTL WESTERN COLORADO PROPERTIES CORP 2850 AMERICAN SAVINGS BANK TOWER DEER VALLEY MEADOWS LOT 28 BLK M UNIT 1 1.78AC QCD REC #300968 6-26-00	1067 541718315023 127.41 PTL WESTERN COLORADO PROPERTIES CORP 2850 AMERICAN SAVINGS BANK TOWER DEER VALLEY MEADOWS LOT 23 BLK N UNIT 1 1.03AC QCD REC #284413 6-20-97	1081 901190000116 51.07 * WILEY WILBUR W & PARALEE M ALL M/RTS IN A PAR OF LAND IN NWLY POR LOT 3 BLK 2 UNIT 7 MOUNT BLANCA VALLEY	1095 541308107028 791.62 WORTH CRAIG JR MONTANA AZUL ESTATES-FILING #6 LOT 89 8521SF WD REC #387343	1109 514504311024 105.21 PTL ZAPATA EQUITIES INC CEDAR RIDGE ROAD 00316 ZAPATA UNIT 2 LOT 24 BLK 36 .93AC INCLUDING AN UNDIVIDE D INTEREST IN COMMON
1054 541718314035 127.41 PTL WESTERN COLORADO PROPERTIES CORP 2850 AMERICAN SAVINGS BANK TOWER DEER VALLEY MEADOWS LOT 35 BLK M UNIT 1 1.03AC QCD REC #283333 5-9-97	1068 541718315033 127.41 PTL 2850 AMERICAN SAVINGS BANK TOWER WESTERN COLORADO PROPERTIES CORP DEER VALLEY MEADOWS LOT 33 BLK N UNIT 1 1.00AC QCD REC #283333 5-9-97	1082 513724300022 354.01 WILLIAMS ANTONIO L TR 9 MOURNING DOVE RANCH 35.57 AC M/L TR IN E2 35-39-10 PLAT REC #283916	1096 541717123002 127.41 PTL YEU-CHIAN WANG 4/F-1 NO 98 SEC 4 DEER VALLEY MEADOWS REPLAT OF BLKS A-K & S-Y LOT 2 BLK H UNIT 2 1.00AC WD REC	1110 514504311025 105.21 PTL ZAPATA EQUITIES INC CEDAR RIDGE ROAD 00318 ZAPATA UNIT 2 LOT 25 BLK 36 .94AC INCLUDING AN UNDIVIDE D INTEREST IN COMMON
1055 541718314036 127.41 PTL WESTERN COLORADO PROPERTIES CORP 2850 AMERICAN SAVINGS BANK TOWER DEER VALLEY MEADOWS LOT 36 BLK M UNIT 1 1.03AC QCD REC #283333 5-9-97	1069 541718315034 127.41 PTL WESTERN COLORADO PROPERTIES CORP 2850 AMERICAN SAVINGS BANK TOWER DEER VALLEY MEADOWS LOT 34 BLK N UNIT 1 1.07AC QCD REC #283333 5-9-97	1083 528121300146 310.48 WILLIAMS ROBERT JAMES E2E2SW4 21-38-12 EXC A TR BEG AT NE COR OF NE4SW4 TH ALONG E LINE OF SW4 S ODEG	1097 541717123003 127.41 PTL YEU-CHIAN WANG 4/F-1 NO 98 SEC 4 DEER VALLEY MEADOWS REPLAT OF BLKS A-K & S-Y LOT 3 BLK H UNIT 2 1.00AC WD REC	1111 514504311026 105.21 PTL ZAPATA EQUITIES INC CEDAR RIDGE ROAD 00320 ZAPATA UNIT 2 LOT 26 BLK 36 .86AC INCLUDING AN UNDIVIDE D INTEREST IN COMMON
1056 541718314037 127.41 PTL WESTERN COLORADO PROPERTIES CORP 2850 AMERICAN SAVINGS BANK TOWER DEER VALLEY MEADOWS LOT 37 BLK M UNIT 1 1.02AC QCD REC #300752 6-26-00 QCD REC	1070 541718315035 127.41 PTL WESTERN COLORADO PROPERTIES CORP 2850 AMERICAN SAVINGS BANK TOWER DEER VALLEY MEADOWS LOT 35 BLK N UNIT 1 1.03AC QCD REC #292547 4-6-99	1084 528121300148 317.33 WILLIAMS ROBERT JAMES & WILLIAMS MARILYN A ROAD 004 SOUTH 20179 E2W2SW4 21-38-12 40AC EXC 1/2 INT M/RTS QCD REC #342668 07-07-10 QCD REC	1098 541717123004 127.41 PTL YEU-CHIAN WANG 4/F-1 NO 98 SEC 4 DEER VALLEY MEADOWS REPLAT OF BLKS A-K & S-Y LOT 4 BLK H UNIT 2 1.13AC WD REC	1112 514504311029 105.21 PTL ZAPATA EQUITIES INC CEDAR RIDGE ROAD 00326 ZAPATA UNIT 2 LOT 29 BLK 36 .85AC INCLUDING AN UNDIVIDE D INTEREST IN COMMON
1057 541718314046 127.41 PTL WESTERN COLORADO PROPERTIES CORP 2850 AMERICAN SAVINGS BANK TOWER DEER VALLEY MEADOWS LOT 46 BLK M UNIT 1 1.20AC QCD REC #283333 5-9-97	1071 541718316001 127.41 PTL WESTERN COLORADO PROPERTIES CORP 2850 AMERICAN SAVINGS BANK TOWER DEER VALLEY MEADOWS LOT 1 BLK P UNIT 1 1.14AC QCD REC #284413 6-20-97	1085 541309426004 24553.09 WILSON HAL & MELINDA EIGHTH ST WEST 01310 ZENITRAM LOT LINE ADJUSTMEN T #2 TR 1A 1.21AC M/L WD REC #317994 08-23-04 PLAT	1099 541717123005 127.41 PTL YEU-CHIAN WANG 4/F-1 NO 98 SEC 4 DEER VALLEY MEADOWS REPLAT OF BLKS A-K & S-Y LOT 5 BLK H UNIT 2 1.14AC WD REC	1113 514504311030 105.21 PTL ZAPATA EQUITIES INC CEDAR RIDGE ROAD 00328 ZAPATA UNIT 2 LOT 30 BLK 36 .86AC INCLUDING AN UNDIVIDE D INTEREST IN COMMON
1058 541718314047 127.41 PTL WESTERN COLORADO PROPERTIES CORP 2850 AMERICAN SAVINGS BANK TOWER DEER VALLEY MEADOWS LOT 47 BLK M UNIT 1 1.03AC QCD REC #283333 5-9-97	1072 541718316010 127.41 PTL WESTERN COLORADO PROPERTIES CORP 2850 AMERICAN SAVINGS BANK TOWER DEER VALLEY MEADOWS LOT 10 BLK P UNIT 1 1.02AC QCD REC #284413 6-20-97	1086 541304406001 3404.15 WILSON HAL D & MELINDA M MAIN ST 02101 UNIT A UNIT A 865 SQ FT M/L VICTORIA CROSSING CONDOMINIUMS QCD	1100 541717123007 127.41 PTL YEU-CHIAN WANG 4/F-1 NO 98 SEC 4 DEER VALLEY MEADOWS REPLAT OF BLKS A-K & S-Y LOT 7 BLK H UNIT 2 1.13AC WD REC	1115 541715101011 55.21 * ZISKA JAMES OR ZISKA ANNA DEER VALLEY MEADOWS LOT 11 BLK U UNIT 3 1.25AC QCD REC #304547 11-27-01 QCD REC
1059 541718314048 127.41 PTL WESTERN COLORADO PROPERTIES CORP 2850 AMERICAN SAVINGS BANK TOWER DEER VALLEY MEADOWS LOT 48 BLK M UNIT 1 1.14AC QCD REC #283333 5-9-97	1073 902210000320 52.12 * WHITCOMB CHARLOTTE C %JOHN G WHITECOMB UND 1/16 INT M/RTS SE4 4-40-10 137.12AC MD REC #337617 02-06-09	1087 513915104008 123.94 WINSTEAD DORIS & BORLEY LAI KUEN MT BLANCA VALLEY RANCHES LOT 8 BLK 3 UNIT 10 5.00AC WD B 283 P 309 8-14-81	1101 541717123008 127.41 PTL HSIN-I RD YEU-CHIAN WANG DEER VALLEY MEADOWS REPLAT OF BLKS A-K & S-Y LOT 8 BLK H UNIT 2 1.01AC WD REC	
1060 541718315004 127.41 PTL WESTERN COLORADO PROPERTIES CORP 2850 AMERICAN SAVINGS BANK TOWER DEER VALLEY MEADOWS LOT 4 BLK N UNIT 1 1.03AC QCD REC #284413 6-20-97	1074 902210000328 52.27 * WHITCOMB CHARLOTTE C %JOHN G WHITECOMB UND 1/16 INT M/RTS NE4 5-40-10 156.50AC MD REC #337617 02-06-09	1088 541715101024 58.95 * WISE J MICHELLE DEER VALLEY MEADOWS LOT 1 BLK U UNIT 3 2.34AC JQCD REC #368550 12-15-17 QCD	1102 541717123009 127.41 PTL YEU-CHIAN WANG 4/F-1 NO 98 SEC 4 DEER VALLEY MEADOWS REPLAT OF BLKS A-K & S-Y LOT 9 BLK H UNIT 2 1.09AC WD REC	