

Cora Cow  Preston Pig

• Photo provided

## The candidates

**Young visitors** to the McClain County Fair during School Children's Day on September 9 will head to the polls to make their preference known between political challengers Cora Cow and Preston Pig. The barnyard pair are locked in a tight race in the final week before mock election day.

## Political rivalry

Cow vs. Pig race in final week

**Jeanne Grimes**  
**The Purcell Register**

Political rivals Cora Cow and Preston Pig have turned the corner in their race for bragging rights in the barnyard.

County Fair on School Children's Day (September 9) will pick the winner in this hard-fought election.

Polls will be open from 9

Youngsters to the McClain

Please see **Rivalry**, back page

# An Old West flair

Ranch heritage lives on chuckwagon

**Jeanne Grimes**  
**The Purcell Register**

Look for one new feature at this year's McClain County Fair as you enter the fairgrounds.

Bison Hill Chuckwagon Catering will be set up and cooking September 9 and 10 on an authentic 1860 Newton chuckwagon.

Cowboy chef Bill Shipley will be wearing period-correct clothing. He will serve up the history of the chuckwagon along with tasty samples.

Assisting him as cook's helper will be Mark Lauder-milk of Choctaw.

See **Chuck wagon**, back page



Jeanne Grimes • The Purcell Register

## Cowboy chef

**Bison Hill's** Bill Shipley adds ingredients to a dutch oven during a recent chuckwagon event. He will be cooking and serving samples of cowboy fare September 9 and 10 during the McClain County Fair

# Firefighting's CATCH-22

Protective gear cited as potential cancer risk



Jeanne Grimes • The Purcell Register

## Breathing safety

**Standing in** front of filled air tanks and masks worn by firefighters are, from left, firefighter/driver James Albertson, Capt. Kent Meeker, Fire Chief Greg Cypert and Assistant Chief Rocky Claunch. Though the air tanks are interchangeable, masks are not and every firefighter uses a personal mask.

**Jeanne Grimes**  
**The Purcell Register**

For many, cancer is feared as the bane of our existence. For firefighters, it is more so.

It is something of a Catch-22 that the garb meant to protect a firefighter from flames might also increase the risk of a cancer diagnosis.

Still, it is a risk firefighters willingly accept in their efforts to save lives and protect property.

The increased risk comes as no surprise to firefighters, according to Purcell Fire Chief Greg Cypert.

"They are taught that in lots of different classes," Cypert said. "All firefighters understand. We know it's a risk we take."

Knowing the risk, firefighters keep a close watch on their health, Cypert said.

And they also learn about steps to alleviate the risk.

For example, there was a time years ago when bunker gear was never cleaned.

Now, as soon as firefighters return from a fire, they strip off the bunker gear, shower

Please see **Catch-22**, back page



Jeanne Grimes • The Purcell Register

## Clean and ready

**Clean bunker** gear awaits its next use at the Purcell Fire Department. The department uses a specialized extractor and dryer cabinet to clean the gear after each time it is worn on a call.

## 5 questions with Jeremy Tucker



Jeremy Tucker

*Editor's note: Answering The Purcell Register's five questions this week is Jeremy Tucker, transportation director for Purcell Public Schools*

**Q: How many buses/routes does Purcell Public Schools have?**

**A:** The school district has 13 buses, four regular bus routes and one special service route.

**Q: How long have you been the district's transportation director?**

**A:** This is my fifth year working for the district, but it is my fourth year driving a bus and my second year as director of transportation.

**Q: What is the best part of driving a school bus?**

**A:** The best part of driving a bus is seeing the kids grow up year after year.

**Q: What is the longest route in the district?**

**A:** Currently, Bus #2/Route 2 is the longest. Due to the lack of school bus drivers that is a national crisis, we had to combine Routes 3 and 2.

**Q: What qualities does a person need to be a successful**

Please see **Tucker**, back page

## Welcome rainfall

1.4" recorded

Monday afternoon's torrential rain and swift winds caused trees to snap and some power outages in Purcell.

But the much needed 1.4" rain was the most rain in a single storm here since June 7 when 3.4" was recorded.

The 1.4" brings the total for the year-to-date here to 28.15 compared to Oklahoma City's 18.42.

The normal year-to-date total for this area is 25.64".

According to the Oklahoma mesonet, Washington received 1.35" and Byars recorded 1.52".

Hot conditions remain in control.

## Labor Day closings

Monday's observance of Labor Day means a long weekend ahead for many area residents.

City offices will be closed in Purcell, Lexington, Washington, Wayne and

Goldsby. The Post Office will be closed and there will be no mail delivery. The McClain County Court-

Please see **Closings**, back page

### Inside

#### Delinquent taxes

See the list.



Pg. 2C

### Inside

#### Fair schedule

See when and where for the events.



Pg. 7A

### Find it...

Opinion .....4A

Society .....6A

Sports .....1B

Obituaries .....10A

Classifieds .....11B





John Denny Montgomery • The Purcell Register

## Disruption

While installing water lines in Purcell Monday a crew from Harcon LLC in Purcell cut a 4" natural gas line at the corner of Third and Washington. Workers at Wadley's Funeral service and McClain Bank were evacuated for safety precautions. There were no injuries.



# Gas line severed on Monday

Two businesses evacuated for short time for safety

**John D. Montgomery**  
The Purcell Register

Workers at McClain Bank's Drive-Thru and Wadley's Funeral Service were evacuated Monday morning after a water line installation crew severed a 4" gas line at the corner of Third and Washington.

Neither facility reopened Monday but both were back in full operation Tuesday.

After Purcell Firefighters arrived they called ONG who had to call out dig crews to locate the line.

Multiple crews were called out and multiple holes were dug in the street, alley and yard adjacent to the line to help locate.

Firefighters were called to the scene at 10:09 with the evacuations in place by around 10:30 a.m.

To serve their customers, McClain Bank kept its main lobby open on Main Street until 5 p.m.

While crews were working at the scene a severe thunderstorm with intense lightning, strong winds and 1.4" of rain blew in, hampering the process.

Firemen reported the water installation team works for Harcon LLC in Purcell.

7 Day forecast from @PurcellRegister @OUNewsCrowd

Thu	Fri	Sat	Sun	Mon	Tue	Wed
88° 70°	89° 69°	89° 68°	89° 68°	90° 67°	91° 68°	91° 68°
20% Showers	Partly Cloudy	Partly Cloudy	Partly Cloudy	Partly Cloudy	Partly Cloudy	20% Rain

## Weather to remain seasonable

As we come off the last week in August where some saw some significant rainfall... and others lacked in rainfall, we will enter a much quieter and stabler period for the first week of September. Thursday will see the chance of a stray shower but

nothing widespread is expected. Headed into the weekend, temperatures will remain right around the seasonal average of 90° with partly cloudy skies hanging around. This weekend, the pattern will remain nearly identical, with calm surface

winds and a dominant area of high pressure keeping our pattern mostly clear. Headed into early next week, this pattern doesn't appear to subside, keeping seasonal highs and marginal cloud cover each day.

- Colton Williams



Jeanne Grimes • The Purcell Register

### Protection or danger?

Cpl. Tanner Bell, left, and firefighter/driver James Albertson model the protective bunker gear they don for every call. Some sources cite cancer rates among firefighters and maintain the gear is manufactured using a purported carcinogen.

*The Heart of Oklahoma*

# SERVICE DIRECTORY

ONLY \$25<sup>00</sup> per week

## HANDYMAN CONSTRUCTION

For all your home improvements and home repairs.

"No Job Too Small"

**(405) 612-2487**

Mark Austin

Credit Cards Accepted

Musgrave Real Estate  
407 W. Main, Purcell OK 73080 405-527-9230  
www.MusgraveOK.com

Wayne Lewis  
405-760-7757  
glewis227@yahoo.com

405-760-5834  
405-317-4661

## KJ Power Washing

Kyston Wheat  
Jesus Solis  
Owners

Call for an estimate  
House Washing/Roof Wash  
Concrete/Driveways

Commercial Wash/Window Washing  
Wood Decking/Patio  
Heavy Equipment/ETC.

ROCKSTAR ROOFING LLC

Insured Local Reliable

Free Inspection & Estimate

LICENSE #80004849

405.595.9123

Office (405)872-9499 Call (405)740-2618

## Bill Johnson Construction, Inc.

Bill Johnson  
Roofing Specialist For Over 30 Years

Free Estimates  
Tear-Offs and Redecks

bcjohnson87@hotmail.com  
Elk Timberline

527-0805

Gas • Mufflers  
Oil changes  
Brake & tire services

## Criswell's Service

129 S. Green Ave.

## Free Hunting Days September 3-4

The first full weekend of September is traditionally Free Hunting Days in Oklahoma. On these two days, Oklahoma residents may participate in open hunting seasons without the requirement to have a state hunting license.

a perfect chance for current hunters to gather up some folks who have never been hunting and give them an experience that might open a door for them, while also helping to continue

These free days also provide Please see **Hunting**, page 3A

## Westbrook Gardens

SENIOR LIVING COMMUNITY  
Purcell's only Assisted Living Center

On-Site Visits Provided Monthly by:

**Dr. Bryan Dye**  
Medical Director since 2010

**Dr. Rick Schmidt**

Residential Commercial Acreage Foreclosures  
Homes on Acreage Short Sales

## Sunshine Realty LLC

Making your future brighter

Office (405) 872-SELL (7355)  
9315 48th Ave SE, Noble, OK 73068 • www.sunshinerealty.realtor

Rhonda Simmons, Broker/Owner  
(405) 808-0705  
rhonda@sunshinerealty.realtor  
Active Managing Broker #142160  
Active Association #175498

Cody Simmons, Realtor®  
(405) 203-2449  
Active OK License #183016

LeAnn Wilson, Realtor®  
(405) 203-5303  
Active OK License #200253

Tell our readers about **YOUR BUSINESS**

# ONLY \$25 PER WEEK

IN FULL COLOR

Call 405-527-2126 The Purcell Register

"Take comfort knowing your care is our priority."

1215 Westbrook Blvd. • Purcell  
**405-527-1365**  
www.westbrookgardens.com

# NEWS In Brief

## Fill the Classroom

The Heart of Oklahoma Kiwanis are hosting a "Fill the Classroom" drive for teachers Saturday, September 3, from 9 a.m. to 4 p.m. at the McClain County Expo Center in Purcell.

Visit the Heart of Oklahoma Kiwanis Facebook page for a complete list of items needed.

## Kiwanifest

Kiwanifest craft fair will be held Friday, September 2, from 9 a.m. to 5 p.m. and Saturday, September 3, from 9 a.m. to 4 p.m. at the McClain County Expo Center in Purcell.

The event is being hosted by the Heart of Oklahoma Kiwanis.

## Carp Classic

The Purcell Carp Classic

2022 will be held from 8 a.m. to 3 p.m. Sunday, September 25, at the Purcell City Lake.

The event is hosted by the Oklahoma Fly Fishing and the Purcell Parks and Recreation Department.

For more information visit [www.purcellparks.com](http://www.purcellparks.com) or call 405-527-7227.

## Chamber Golf Tournament

The Heart of Oklahoma Chamber of Commerce Annual Golf Tournament will be held September 30 at the Brent Bruehl Memorial Golf Course in Purcell.

The four man scramble will have an 8 a.m. shotgun start followed by lunch and an awards ceremony.

For more information or to sign up contact Elisabeth Baker at [elisabeth@theheartofok.com](mailto:elisabeth@theheartofok.com) or call 405-527-3093.

## Farmers Market

Purcell's Farmers Market will be held from 8 a.m. to 12 p.m. each Saturday at the

Caboose at Santa Fe Plaza on Main Street.

Vendors are welcome.

For more information call Dale Bunn, City Manager, at 405-527-6561.

## Senior Dance at Purcell

A Senior Dance is held every Friday night at 7 p.m. at the Purcell Multi-Purpose Center.

Admission is \$7 per person and a live band playing country and western music is on hand. Everyone is welcome to come and join the fun.

For more information call Clayton Lee at 405-901-3197.

## Museum News

The McClain County Museum and Historical Society has undergone some changes and the museum is now open for tours.

To schedule a tour contact Jerry Hayes at (405) 812-8379.

## Dragons helping Dragons

Four Purcell High School football players recently spoke to the Purcell 9U football team about the value of teamwork, hard work and commitment. The four high schoolers are, from left, Kash Guthmueller, Devan Martin, Jacob Hill and Carter Goldston.



• Photo provided

From page 2A

## Hunting:

a time-honored American outdoors tradition.

This year, open hunting seasons during Free Hunting Days include dove, squirrel, coyote, raccoon, beaver, striped skunk, prairie dog, rail and gallinule. State Game Wardens will not check for state hunting licenses

for residents on those days.

However, Game Wardens will be on duty as usual to ensure compliance with bag limits, shooting hours, shotgun plugs, hunter education requirements, special area regulations, and other general regulations that are published in the Oklahoma Fishing and Hunting Regulations.

The regulations are available online at [www.wildlifedepartment.com](http://www.wildlifedepartment.com), in the free Go Outdoors Oklahoma mobile app for Apple or Android, or in print free at license dealers statewide.

### PURCELL SCHOOL MENU

#### Week of September 5 MONDAY

No School - Labor Day.

#### TUESDAY BREAKFAST

Pancakes or cereal and toast, fruit, juice, milk.

#### LUNCH

Hot dog, seasoned potatoes, baby carrots, fresh apple, milk.

#### WEDNESDAY BREAKFAST

Toast and scrambled eggs or cereal and toast, fruit, juice, milk.

#### LUNCH

Chicken spaghetti, breadstick, green beans, side salad, oranges, milk.

#### THURSDAY BREAKFAST

Biscuits and gravy or cereal and toast, fruit, juice, milk.

#### LUNCH

Mexican pizza, Mexican salad, chili beans, peaches, milk.

#### FRIDAY BREAKFAST

Doughnut or cereal and toast, fruit, juice, milk.

#### LUNCH

Personal pizza, baby carrots and cucumber slices with ranch dressing, applesauce, milk.

### WAYNE SCHOOL MENU

#### Week of September 5 MONDAY

No School - Labor Day.

#### TUESDAY BREAKFAST

Cereal, fruit, juice, milk.

#### LUNCH

Beef taco, pinto beans, Spanish rice, cheese, lettuce, tomato, applesauce, milk.

#### WEDNESDAY BREAKFAST

Breakfast bar, cereal, fruit, juice, milk.

#### LUNCH

Hamburger, tots, pickles, lettuce, tomato, beans, peaches, milk.

#### THURSDAY BREAKFAST

Cereal, apple slices, juice, milk.

#### LUNCH

Little smokies, macaroni and cheese, carrots, strawberries, milk.

#### FRIDAY BREAKFAST

Muffins, cereal, fruit, juice, milk.

#### LUNCH

Pizza, corn, broccoli with cheese, sliced oranges, milk.

## Treat names Sen. Garvin to LOFT oversight committee

Senate President Pro Tem Greg Treat has named Sen. Jessica Garvin, R-Duncan, to the state's Legislative Office of Fiscal Transparency (LOFT) oversight committee.

LOFT assists the Oklahoma House and Senate by providing budgetary recommendations for use in setting the funding of state government, higher education, and public schools.

The agency has statutory authority to examine and evaluate the finances and operations of all departments, agencies, and institutions of Oklahoma and all its political subdivisions.

Pro Tem Treat, who authored legislation creating LOFT in 2019, said he appreciates Sen. Garvin for stepping up and accepting this role.

"Senator Garvin is a tremendous asset to have serving in this capacity," Treat said. "She is hard working and pays attention to details, which are crucial qualities for individuals to have in this role. Since coming to the legislature, Senator Garvin has been put in places where she has always

excelled. I know this position will be no different."

Garvin is replacing Sen. Frank Simpson, R-Springer, who is terming out of office.

"LOFT has quickly become a critical tool for lawmakers, which is why I want to thank Pro Tem Treat for entrusting me to help carry out the important work that is already being done," Garvin said. "I am committed to working with my colleagues to increase accountability and transparency in state government, while safeguarding taxpayer money. I look forward to getting started."

Since its inception, the bipartisan agency has delivered 16 reports to the legislative oversight committee, containing 203 recommendations and policy ideas. Numerous pieces of legislation have been signed into law based on LOFT recommendations.

Sen. Garvin graduated from the University of Oklahoma with a bachelor's degree in communication and a minor in psychology. She and her husband, Stephen, live in Duncan with their three children.

## Rare blood disorder Benefit blood drive Saturday for girl

A blood drive to benefit a seriously ill 9-year-old girl will be 10 a.m. to 1 p.m. Saturday at Memorial Assembly of God, 701 W. Monroe.

Julia Courage is the daughter of Purcell High School graduates Jeremy and Tiffany Courage.

The family now lives at Norman.

Julia suffers from a rare blood disorder which can develop into leukemia, according to her grandmother, Martha Couragne.

The youngster has been a patient at Children's Hospital since May with the exception of three days in July when she was briefly discharged.

Over several months she

has received countless blood transfusions and is now in need of a bone marrow transplant.

Courage asked anyone donating blood Saturday to inform the Oklahoma Blood Institute staffers at the church that they are donating it for Julia Courage. That way the donation can be credited to her account.

Information will also be available there about testing to donate bone marrow.

Courage said her granddaughter already has a donor match but isn't strong enough to undergo the transplant.

"She is very susceptible to any infection," Courage said.

Blood donors will receive their choice of an OU or OSU t-shirt.



## The Pitstop Cafe

**413 Beck St. • Wayne • 405-738-7725**

**NEW HOURS:** Tuesday, Wednesday, & Thursday 10 AM to 3 PM  
Friday & Saturday 7 AM to 7 PM *Call about our dinner specials Fri. & Sat.*

### HOME OF THE PITSTOP CHICKEN FRY STEAK

Full Breakfast Menu (Fri. & Sat. Only) • 1/3 lb. Burgers  
Steak Finger Basket • Bulldog Chicken Fry Steak Sandwich  
Fresh Cut Fries • Salad • Chicken Strip Basket • Ice Coffees  
*Remember Jesus Loves You and So Do We.*

Frito chili pie, coleslaw, green beans, grapes, milk.

#### FRIDAY BREAKFAST

Cereal or oatmeal chocolate chip bar, orange smiles, fruit juice, milk.

#### LUNCH

Pizza, whole kernel corn, green salad, pineapple tidbits, milk.

*We appreciate your business!*

# J&J

## Cleaners

501 S. Green • Purcell  
**405-527-9119**

FOR YOUR CONVENIENCE WE ARE OPEN  
Mon.-Fri. 7:30 AM to 6 PM  
Saturday 9 AM to 12:30 PM

**CUSTOMER APPRECIATION**

# 10% OFF

**Dry Cleaning (up to 5 pieces)**

Coupon good on dry cleaning (up to 5 pieces).  
Coupon must accompany incoming order. Charge  
customers must bring coupon in with item.  
Expires: September 10, 2022

# LOW COST VACCINATION CLINIC



**DOG VACCINATIONS**

Rabies ..... \$12.00  
DHLPP ..... \$15.00  
Heartworm Test ..... \$15.00  
(Results available in 10 minutes and preventive will be available for purchase.)

**Saturday, September 3**  
**9:00 a.m. - 1:00 p.m.**

Ask about  
**MICROCHIPPING**  
\$35 including registration

**at Riverbend Mobile  
Veterinary Clinic**  
9551 Moffat Road, Lexington



**CAT VACCINATIONS**

Rabies ..... \$12.00  
FVRCP + Leukemia ..... \$27.00

## Riverbend Mobile Veterinary Service

Lexington • 405-527-0432  
[www.riverbendmobilevet.com](http://www.riverbendmobilevet.com)





Thursday • September 1, 2022

The Purcell Register

(USPS 450-620)  
Established November 23, 1887  
Published weekly at Purcell, Oklahoma  
by  
**McClain County Publishing Company, Inc.**  
225 W. Main Street • Box 191  
Purcell, OK 73080  
(405) 527-2126  
FAX (405) 527-3299  
purcellregister@gmail.com

**John D. Montgomery**  
Editor and Publisher

**John Denny Montgomery**  
Co-Publisher

**Gracie Montgomery**  
General Manager

**Vickie Foraker**  
Advertising Manager

**Jeanne Grimes**  
Reporter

**David Stull**  
Graphic Design

**Emily Montgomery**  
Graphics Technician

**Cathy Hanselman**  
Advertising Representative

**Doris Caldwell**  
Production Technician

**Jane Allen**  
Proofreader

**Subscriptions Rates**  
**Including Postage:**  
McClain, Cleveland and Garvin  
Counties  
**\$33**  
Other Oklahoma  
Counties  
**\$47**  
Out of State  
**\$64**

(No refunds on subscriptions)

Periodicals Postage Paid at  
Purcell, Oklahoma, 73080

**POSTMASTER: Please send  
address changes to:  
Box 191, Purcell, OK 73080**

## Reaching Your Lawmakers

**Senator Jessica Garvin (R-43)**  
State Capitol, Suite 529-A  
2300 N. Lincoln Blvd.  
Oklahoma City, OK 73105  
(405) 521-5522

**Senator Mary Boren (D-16)**  
State Capitol, Room 514.1  
2300 N. Lincoln Blvd.  
Oklahoma City, OK 73105  
(405) 521-5553

**Senator Rob Standridge (R-15)**  
State Capitol, Room 429  
2300 N. Lincoln Blvd.  
Oklahoma City, OK 73105  
(405) 521-5535

**Representative Jacob Rosencrans (D-46)**  
State Capitol, Room 509  
2300 N. Lincoln Blvd.  
Oklahoma City, OK 73105  
(405) 557-7329

**Representative Sherrie Conley (R-20)**  
State Capitol, Room 303-B  
2300 N. Lincoln Blvd.  
Oklahoma City, OK 73105  
(405) 557-7308

**Representative Cynthia Roe (R-42)**  
State Capitol, Room 338  
2300 N. Lincoln Blvd.  
Oklahoma City, OK 73105  
(405) 557-7365

**Representative Merleyn Bell (D-45)**  
State Capitol, Room 539-B  
2300 N. Lincoln Blvd.  
Oklahoma City, OK 73105  
(405) 557-7386

Read us on the web at  
[www.purcellregister.com](http://www.purcellregister.com)



## Footing the bill

Giving away money we don't have in the first place is what triggered inflation.

Now President Biden is throwing gasoline on the inflation fire by sticking the taxpaying public with a now projected \$500 billion tab for giving student loan debt.

What's next, housing loans? I would be madder than an old wet hen if I was a student loan person who paid off my loan.

A loan, by the way, that the person signed for without a gun to their head. A loan, which by definition is a thing that is borrowed, especially a sum of money that is expected to be paid back with interest.

Every loan I've taken out has been my responsibility to repay. It hasn't been the government's responsibility.

### Editor's Notebook



John D. Montgomery

The president's order also cancels \$20,000 for Pell grant recipients, which would push the price tag even higher, according to the Penn Wharton Budget model. The national debt was nearly \$31 trillion as of Wednesday evening.

The country's population is 329.5 million so you can do the

math as to how much each of us is in debt.

Yet Biden feels compelled to add to the problem.

And here's a question:

What is he going to do going forward?

Are we going to just start paying for everyone?

Think about all those folks who paid off their student loans. Now they are going to have to pay for everyone else as well.

Wonder if he would consider paying us back for the two college educations we paid for?

And, will there be any incentive for people who have debt remaining after the \$10,000 gift to make additional payments?

Meanwhile, Joe had better crank up the printing press because he's going to need more and more cash.

## Power of preparation

**By Dusty Ricks,  
Manager/CEO  
Rural Electric Cooperative**

With severe weather events occurring more frequently, now more than ever, it makes sense to be prepared.

During a prolonged power outage or other emergency, this means having enough food, water and supplies to last at least a few days.

In honor of National Preparedness Month in September, I want to remind members of our community about the power of preparation.

While you do not have to achieve a "doomsday prepper" level of preparedness, there are several practical steps you can take to keep you and your family safe.

Even at a modest level, preparation can help reduce stress, anxiety and lessen the impact of an emergency event. We recommend starting with the basics.

Here are general guidelines recommended by the Federal Emergency Management Agency:

- Assemble a grab-and-go disaster kit. Include items like nonperishable food, water (one

gallon per person, per day), diapers, batteries, flashlights, prescription medications, first-aid kit, battery-powered radio and phone chargers.

- Develop a plan for communicating with family and friends (i.e., via text, social media, third party, etc.).

- Have some extra cash available; during a power outage, electronic card readers and cash machines may not work.

- Store important documents (birth certificates, property deed, etc.) in a safe place away from home (for example, a bank safe deposit box).

- Keep neighbors and co-workers apprised of your emergency plans.

- Fill your car with gas.

- Organize your supplies so they are together in an easily accessible location with family members knowing the location.

If you have older family members or those with special needs, make sure they have enough medication and supplies for a few days.

If they do not live with you, arrange for a neighbor to check in on them.

If a severe weather event is expected, consider having your relative stay with you if

feasible, otherwise call them daily. If you have an infant or your children, make certain you have ample formula, diapers, medication and other supplies on hand to weather an outage lasting several days or more.

For families with pets, having a plan in place in the event of a prolonged outage or an emergency will help reduce worry and stress especially if you need to make a decision during an emergency.

- Bring pets indoors at the first sign of a storm or other emergency. Pets can become disoriented and frightened during severe weather and may wander off during an emergency.

- Microchip your pet and ensure the contact information is up to date.

- Store pet medical records on a USB drive or in an easy-to-remember location.

- Create an emergency kit for pets and include shelf-safe food, bottled water, medications and other supplies.

At Rural Electric, we care about your safety. Planning for an emergency situation today can give you more confidence to deal with severe weather and potential outages in the future.

## NEWS FROM CAPITOL HILL

### Biden's student loan bailout

**Congressman Tom Cole**

Last week, President Joe Biden unveiled a plan to unilaterally erase a wide swath of certain federal student loan debts.

Not only is such action completely unfair to millions of Americans who do not have student loans or already paid them off, but it will also add hundreds of billions of dollars more to the national debt.

This move will ultimately drive our country deeper into a recession in the days and months ahead and could permanently damage the American psyche for generations to come.

Currently, federal student loan debt totals around \$1.7 trillion, and it is primarily held by those with higher income and graduate degrees. In fact, nearly a third of student loan debt is held by the top 20 percent of earners and 56 percent is held by households with graduate degrees.

Clearly, the president's continual pause on federal student

loan payments during the pandemic, turned now to an outright bailout, disproportionately benefits a few at the expense of many.

Put in perspective, according to Biden's plan, the 87 percent of Americans who do not have student loans will be on the hook for paying off the loans of the 13 percent who do.

This sets a dangerous precedent that will undoubtedly incentivize others to go into debt believing that their debts will also be forgiven at some future date.

President Biden plans to forgive \$10,000 of debt for borrowers and \$20,000 of debt for students receiving Pell grants. According to these terms, more than 40 million borrowers qualify to have their debts forgiven.

However, the reality is that "forgiving" student loans does not mean no one is paying for them. Since borrowers took this money from the federal government, a supposed cancellation of that financial commitment

is really just a transfer to the American taxpayer.

Current estimates reveal that this sweeping action on federal student loans will cost the nation at least \$519 billion. This will only add more fuel to the raging inflationary fire that is already making it difficult for Americans to pay for basic items needed to live and take care of their families.

Moreover, the hundreds of billions of dollars this plan will add to the national debt erases any supposed deficit reduction or inflation relief Democrats claimed their recently passed partisan reconciliation bill would deliver.

More importantly, it is questionable whether the Biden Administration even has the authority to take this irresponsible action without consulting with and getting approval from Congress. The president's regrettable student loan forgiveness plan will undoubtedly be

## Letters to the Editor Policy

All letters to the editor must include the signature of the author and all those listed as signees. All letters must include the name, address and a daytime phone number for verification purposes. Addresses and phone numbers will not be published.

The Purcell Register does not print anonymous letters to the editor. Only two letters per month will be printed from the same author. Letters should be kept to a maximum of one (1) single spaced typed letter-sized page.

The Purcell Register reserves the right to edit any and all letters.

Letters to the editor during any campaign cycle which seek to endorse a candidate or discredit another will not be published during the campaign cycle. Letters to the editor published in The Purcell Register do not necessarily reflect the opinion of the newspaper.

## Your Views

### Hello from District 43

• Senator Jessica Garvin •



## Update from the Capitol

I'm thrilled to announce that I have been appointed by the Senate Pro Tempore to serve on the oversight committee for the Legislative Office of Fiscal Transparency (LOFT).

Created in 2019, LOFT assists the Oklahoma Legislature in making informed, data-driven decisions that will serve Oklahomans by ensuring accountability in state government, efficient use of resources, and effective programs and services.

The office provides timely, objective, factual, non-partisan, and easily understood information to facilitate informed decision-making and ensure government spending is efficient and transparent, adds value and delivers intended outcomes. They analyze performance outcomes, identify programmatic and operational improvements, identify duplications of services across state entities, and examine the efficacy of expenditures to an entity's mission.

LOFT is a foundational resource for the Legislature as we work to improve state government services.

LOFT splits their program evaluations into three categories - rapid response, priority program evaluations and secondary program evaluations. Rapid response evaluations are completed within three months and include special requests from the oversight committee to the legislature for assistance with urgent funding or policy decisions.

Priority program evaluations are included in the office's annual work plan that is provided at the beginning of each legislative session. These are completed in six-eight months.

Finally, secondary program evaluations are long-term

reviews of our state's largest agencies and programs based on their annual budgets and overall impact.

The oversight committee meets regularly to be updated on LOFT's work and findings. To date, they've conducted numerous evaluations of several agencies, including the Oklahoma Employment Security Commission (OESC), the Department of Education, and the Department of Health, along with specific boards and their processes like the Board of Equalization, which is responsible for providing certified revenue estimates to the Legislature to craft the annual state budget.

This summer, the committee was briefed on how state funding is distributed for K-12 public education and also about operations and challenges at the Department of Corrections and how those are being addressed. You can learn more about LOFT and read their reports at <http://www.okloft.gov/>.

Our most recent meeting was August 31. The meetings are streamed live at <https://ok-senate.gov/live-proceedings>.

We'll be briefed on LOFT's priority evaluation of the distribution of mental health services in our state. Working in healthcare, this is an area of great importance to me, and I hope this provides us with some valuable insight as to how we can provide better services to those in need.

If you have any questions or concerns on legislative matters, please contact me at the Capitol. Please write to Senator Jessica Garvin, State Capitol, 2300 N. Lincoln Blvd. Room 237, Oklahoma City, OK, 73105, email me at [Jessica.Garvin@oksenate.gov](mailto:Jessica.Garvin@oksenate.gov) or call (405) 521-5522.

# Rants? Raves?

## Submit your letter to the editor.

Please see **Cole**, page 5A

# Biden proves many Americans are dummies

By Dr. Glenn Mollette

If you worked hard for a scholarship, paid your way through school, paid back loans or your family sacrificed for you to go to school, President Biden has shown that you were a big dummy.

Don't knock yourself out. Just sit back and the government will throw you some crumbs to take care of you.

In a move that Biden had promised during his campaign he erased between \$10,000 to \$20,000 of debt from millions of Americans college spending spree extravaganza. Years ago, Americans starting learning to spend money like it's water. Maybe they thought, "I won't have to pay it back."

Their dream has come true. You and I along with the rest of America's tax payers will get to pay at least a half trillion dollars of this debt.

This is just what you had been hoping for! More taxes! Oh wait, just those rich people in America will have to pay this off, right? Every American on some level will share in this new financial burden.

Universities are legally raping America's families because we sign up and agree to pay the tuition. We do it to ourselves. Universities don't put a gun to the heads of Americans and make us pay. Americans foolishly agree to this debt.

Yet, most universities are the last sector in America to feel the

pain of the economy. In 2020-2021, most of them received millions of free government paycheck protection program money. This is more government money that will be eaten by you – the taxpayer.

Millions of American businesses also received tens of thousands to millions of dollars of free PPP money in the last two years that will also slam all Americans in more taxes.

Some tenured professors are making over \$200,000, a year. Many University Presidents across the country are making over one million dollars a year, plus major perks. Many coaches make a million or more a year. Universities spend money like its water. They are the ones who need to be lending and collecting or forgiving some of this debt. Not you.

You probably already paid once. Now we get to pay more for the students and the Universities who just kept spending money. Why are you responsible for the foolish people who borrow \$50,000 to \$100,000 and more?

I believe in helping people, but Biden needs to pass some of this lending and collecting burden to the Universities. You the taxpayer keep giving the money. The universities want \$30,000 to \$50,000 a year and more. American families foolishly swallow the poison.

Next, their financial insanity becomes everybody's problem.

Does this seem right to you?

Sadly, millions of Americans rack up college debt and never complete their degrees. Millions more get degrees they never use.

You don't need a college degree for a lot of jobs. Most jobs do require training that can be accomplished in far less time and money.

Congratulations if your debt is \$10,000 to \$20,000 lighter, but your debt will still have to be paid, by your friends, family, neighbors and others.

Consider spending the first two years in a community college or trade school. You can move on to the big-name school for your junior and senior years. The first two years are generally electives and classes you don't enjoy that much anyway.

You'll save a lot of money and maybe grow up some before you land in a dorm room 200 miles away from home.

Hear Dr. Glenn Mollette each weekday morning at 8:56 and 10:11:30 AM EST. on XM 131 Radio.

Contact him at GMollette@aol.com. Learn more at www.glenmollette.com. Like his facebook page at www.facebook.com/glenmollette.

Dr. Mollette is a graduate of numerous schools including Georgetown College, Southern and Lexington Seminaries in Kentucky. He is the author of 12 books including *Uncommon Sense*.

From page 4A

## Cole:

subjected to the opinions of the courts.

Although American life is largely back to normal and we are no longer in a state of emergency due to coronavirus, the president clearly wants to point to a pandemic "emergency" when it is politically convenient.

We cannot simultaneously have a pandemic so severe that no one needs to repay their student loans yet so mild that millions of largely unvaccinated illegal immigrants are allowed to enter our country unchecked for coronavirus.

The so-called cancellation of student loans is an egregious

bailout for a relatively well-to-do group at the expense of Americans who have worked hard, repaid their debts or chosen not to go to college at all.

In a country that has always rewarded hard work and personal responsibility, this move is, quite simply, unprecedented.



John Denny Montgomery • The Purcell Register

## Redirecting

Purcell police officer Jeremy Pittman directs traffic on Washington Street Monday after a utility crew ruptured a gas line at third street.

## Oklahoma 529 College Savings Plan becomes Oklahoma 529

State Treasurer Randy McDaniel today unveiled a new name, branding and website for the state's direct-sold 529 plan. The plan formerly known as the Oklahoma 529 College Savings Plan (OCSP) will be called Oklahoma 529.

Treasurer McDaniel said Oklahoma 529 offers the same flexible education savings program and tax benefits for Oklahoma families while more accurately reflecting the expanded uses of an account's funds to include education paths of Oklahoma students and their families.

"Oklahoma 529 accounts now have broad educational uses that go beyond the traditional college experience. It helps Oklahoma families save early for their child's future education expenses – no matter the path they choose – all while

saving on their taxes today," said Treasurer McDaniel. "I encourage Oklahomans to take a look at the new website, Oklahoma529.com, and learn more about the Plan's expanded uses.

Introduced in April 2000, Oklahoma 529 is well-known for helping families save for college tuition and expenses. However, recent expansion of its uses enables Oklahoma 529 accounts to help pay for tuition and fees at Oklahoma CareerTech centers, graduate and professional schools as well as K-12 tuition up to \$10,000 annually per student. Additionally, Plan funds can be used toward expenses associated with apprenticeships, Oklahoma Concurrent Enrollment and student loans.1

Along with the new name, Oklahoma 529 has a new logo and website. The new site of-

fers easier navigation to learn about investment options and benefits, find answers to savings questions, access tools to help Oklahoma families in their decision-making as well as resources for Oklahoma financial professionals and employers.

"The new site and content along with our READYSAVE 529® App give Oklahomans the tools needed to research, open and manage their 529 accounts in ways that meet their education savings goals," McDaniel said.

Existing account owners will not see a change to their accounts and do not need to take any action because of the name change, he said.

For more information, visit Oklahoma529.com. No state funds were used for the name change, new brand and website.

## OMRF discovery unravels complexity of wound healing

When a fresh wound occurs, cells rush to produce collagen, which aids healing. But sometimes this process goes awry, resulting in one of two extremes: insufficient healing or excessive scar tissue.

Thanks to a recent discovery at the Oklahoma Medical Research Foundation, researchers now have a better grasp on the cause.

"It's a delicate balance," said OMRF scientist Lorin Olson, Ph.D., who led the study published this month in the journal *Cell Reports*. "Everything must work just right for proper wound healing to take place."

Olson's lab focused on a protein signal called platelet-derived growth factor (PDGF) and cells called fibroblasts, which create collagen to form scar tissue. Several days later, these cells morph into a different cell type called myofibroblasts, which pulled the wound's edges together, essentially

closing it.

Working with researchers from the University of Oklahoma Health Sciences Center, Olson's team discovered that PDGF controls this transition from one cell type into another and that optimal healing requires precise amounts of the protein signal.

"This paper focuses on wounds in the skin, but the same principles apply to injuries in other tissue or organs," Olson said, "because in every injury, cells respond by migrating toward the damage."

Too much PDGF results in wounds full of fibroblasts but no myofibroblasts, causing excessive scar tissue. In contrast, without sufficient PDGF, there aren't enough fibroblasts to create collagen, and wounds fester.

Those chronic wounds cause significant medical and financial issues for millions of Americans. One common example is in people with

diabetes. Poor circulation and nerve damage caused by the disease can lead to chronic foot ulcers, potentially requiring amputation.

A 2018 University of Southern California analysis found that chronic wound treatment accounted for up to \$96.8 billion in annual Medicare costs.

"Wound healing happens so routinely that we tend to take it for granted," said Lijun Xia, M.D., Ph.D., chair of OMRF's Cardiovascular Biology Research Program. "Dr. Olson has dedicated his career to better understanding the inner workings of this complex process. His discovery gets us closer to solutions for cases where a wound refuses to heal properly."

Olson has taken these findings to delve into the cause of keloids – thick, often per-


Please see **Keloids**, page 8A

*What happens when you don't advertise?*

VERY

LITTLE!

*Call today!*

The Purcell  Register

405-527-2126

# Society



## It's a Small World

Gracie Montgomery

## Wayne Senior Citizens

By John Webb

Hello to everyone. I hope you all enjoyed getting some much needed rain this week.

The Wayne Senior Citizens Center will be closed next Monday, September 5, for the Labor Day holiday.

Delta Senior Nutrition provides a delicious meal Monday through Friday, excluding holidays or business closure days, serving promptly at 11:30 a.m. If you are a senior 60+ and have never visited our center for lunch, please call John 405-527-9462 and find out how to qualify.

Here is the menu for September 5-9:

Monday—Closed for Labor Day, no food service.

Tuesday—Participants choice, menu yet to be determined.

Wednesday—Spaghetti and meat sauce, green beans, available fruit, garlic bread, sugar cookies.

Thursday—Baked fish on bun, tartar sauce, baked beans, coleslaw, reversing cobbler.

Friday—Chicken tenders, mashed potatoes and gravy, broccoli, sliced bread or hot roll, pudding swirl.

Milk is available with every meal.

The WSCC garage is still closed due to the extreme heat, but it will reopen in mid-September. We are planning a work day on Monday, September 5, to straighten, clean and reorganize the building, so if you would like to help please call me at 405-527-9462 and I will put you in touch with Louise who can give you all the details.

There have been so many donations lately that we have no room to even get around to shop. So, I appreciate you in advance for your willingness to help us help the local seniors.

Until next week...



Jeanne Grimes • The Purcell Register

## Dutch oven delights

Back this year at the McClain County Fair will be the popular Dutch Oven Cookoff competition. Dutch oven teams will begin preparing entrees and desserts at 9 a.m. on September 10. The entries will be judged at noon.

## Purcell Senior Citizens

By Val Blackburn

A big note of appreciation to Julie this week! She is an amazing volunteer and thanks to her, our men's bathroom is finally painted! The next step is the library and if all goes as planned, it will be finished by next week. We also appreciate the guys from Rotary for their time and effort on that project!

The Senior Center Garage Sale will open again in a week or two. We are working to rotate our stock and clean up a bit. We appreciate everyone who donates items and shops with us. The funds raised are used for our seniors and help the center tremendously. Your donated treasures will still be accepted this month. If you have a need or are looking for a particular item, please call Val at 405-527-5070 and we will plan for you to come.

Fellowship, cards, bingo (10 a.m. on Thursday), pool, crafts and a lot of laughter are going on Monday through Friday from 9 a.m. until 2 p.m. at the Purcell Senior Center, 228 N. 2nd, in Purcell. Coffee, tea and cookies are always available. Everyone 60 and over is invited and welcome. If you have any questions, please call Val at 405-527-5070.

Our center is available to rent on Saturdays for parties, meetings and/or gatherings. The price is very reasonable. For information or to make a reservation, please call Val at 405-527-5070. We do book in advance, so the sooner you make a reservation, the better chance you have for an open Saturday.

Delta Nutrition provides meals Monday through Friday beginning at 11:30. They also deliver in-home meals. Any questions you have about obtaining meal service or dining here at the Center, can be answered by the kitchen at 405-527-9462. This number is also the one to call when you let them know what days you will be here to dine.

It is becoming more important to remember to make your reservation for meals. That can be done weekly or daily. The rising cost of food and supplies is making it more essential every day for Delta Nutrition to have a count of the meals. Please let them know you will be here or if you won't. They want to have plenty of food for all who would like to join us. Thank you for being understanding of their policies.

Menu for September 5-9:

Monday—Closed for Labor Day.

Tuesday—People's choice.

Wednesday—Spaghetti, green beans, fruit, garlic bread, cookies.

Thursday—Baked fish, baked beans, coleslaw, cobbler.

Friday—Chicken tenders, mashed potatoes, broccoli, bread, pudding.

Milk is served with every meal.

We appreciate everyone who continues to donate and support the senior center. Your donations continue to make a big difference in the lives of our seniors and the operation of our center.

Happy birthday to Margaret Allen, Charles Gray, Keshia Montgomery, Kaisha Mathis, Bobby Huddleston, Nonie Humeston, Mike Williams, Brian Claunch, Addison Banks, Shirrie Strasner, Jesus Cruz, Kenny Hardesty, Alexandra Waddle, Gerardo Franco, Don Goldsby, Evangelina Luna, Connie Chaples, Tyler Clark, Vanessa Linares and Susan Warren.

\*\*\*

Kiwanifest craft fair will be held Friday, September 2, from 9 a.m. to 5 p.m. and Saturday, September 3, from 9 a.m. to 4 p.m. at the McClain County Expo Center in Purcell.

The event is being hosted by the Heart of Oklahoma Kiwanis.

\*\*\*

The Heart of Oklahoma Kiwanis is hosting a "Fill the Classroom" drive for teachers Saturday, September 3, from 9 a.m. to 4 p.m. at the McClain County Expo Center in Purcell.

Visit the Heart of Oklahoma Kiwanis Facebook page for a complete list of items needed.

\*\*\*

The Purcell Public Library will host bestselling author and expert in child development, Dr. Michele Borba from 1-2 p.m. Thursday, September 8.

Dr. Borba will discuss her book, "Thrivers: Surprising Reasons Why Some Kids Struggle and Others Thrive"

Data shows that today's youth are the loneliest, most stressed, and risk-averse on record. Though well-educated, they are failing to launch in real life. So how can we teach them to be mentally strong and more successful?

Dr. Borba empowers educators and parents to help kids thrive in today's fast-paced, digital-driven, often uncertain world. Through her research, she found the difference between those who struggle and those who succeed comes down to the personal traits that set Thrivers apart and set them up for happiness and a greater

potential later in life.

She offers practical, actionable ways to develop these Thrivers traits for kids and shows you how to teach them to cope today so that they can flourish tomorrow in school and life. These are lessons that will last a lifetime.

This is a virtual program and registration with an email address is required by calling 527-5546 or online at [mcpioneerlibrarysystem.org](http://mcpioneerlibrarysystem.org).

\*\*\*

The Purcell Carp Classic 2022 will be held from 8 a.m. to 3 p.m. Sunday, September 25, at the Purcell City Lake.

The event is hosted by the Oklahoma Fly Fishing and the Purcell Parks and Recreation Department.

For more information visit [www.purcellparks.com](http://www.purcellparks.com) or call 405-527-7227.

\*\*\*

Doesn't seem possible, but it's football season! Here's a great idea for your tailgating Saturday.

### Bacon Cheeseburger Crockpot Dip

- 1 lb. of ground beef
- 8 oz. packet of cream cheese, cubed.
- 2 cups shredded cheddar cheese
- 10 oz. can of diced or chopped tomatoes with green chiles.
- 6 oz. package of real bacon bits, divided
- 1 tbsp dried parsley.
- Assorted chips

Begin to brown the ground beef. Remove excess liquid and place into a large skillet.

Over low heat, stir in the cheeses, tomatoes along with all their juices. Add bacon bits except for 2 tablespoons (set these aside for garnishing at the end). Mix together well within the skillet until all ingredients are heated well.

Pour the heated mixture into a 2-quart crockpot. Cover and cook on low for 2-3 hours stirring occasionally.

Stir in parsley 1-3 minutes before serving.

Serve & garnish with remaining bacon bits.

## Free square dance lessons offered

Every article you read indicates that exercise, learning something new, and making new friends is a key factor in maintaining a person's mental and physical health.

Square dancing meets all of this criteria.

It is a family oriented, a low to moderate level of exercise, and is medically recognized as heart healthy, and you will make new friends.

No special skills or talent is required to learn. The biggest expense you will have is your time and travel to lessons. Come learn from the best caller and teacher in the state – Jerry Stover.

Lessons will be held at the Parkview Christian Church at 2828 South 9th Street in Chickasha beginning on Monday, September 12, from 7:30 to 9:30 p.m. Dress casually.

It doesn't matter if you have two left feet or can't dance just get out and try something new!

For more information, go to our Facebook page "Swinging Chicks Square Dancing Club" or call Darrell and Tawana Cheshier at (405)320-3277 or Elton and Phyllis Ferrell at (405)224-0423.

We look forward to seeing you on September 12.

**Joe's Wines and Spirits**  
Fine Wines • Spirits • Beer • Coolers

**IT'S HERE!**  
Game Day & Labor Day Weekend  
WE WILL BE OPEN ON LABOR DAY

\*\* [joesplacewines.com](http://joesplacewines.com) & Facebook \*\*

1330 ALAMEDA  
NORMAN • 364-9262

# 4 REASONS why newspapers are important

1. Newspapers are a rare resource for reliable information. The high-quality news they contain comes from verified sources. In the age of fake news and disinformation, they're critically important.
2. Newspapers keep the public informed on subjects that affect them. Readers can learn new things, find out about issues that impact their lives and examine topics before reaching an opinion.
3. Each newspaper's content is original, factual and personalized to its local area. From regular sections like politics, business, sports and leisure to special features, local newspapers provide information that can't be found anywhere else.
4. Newspapers are an excellent showcase for local businesses. By engaging directly with the people in their area, newspapers allow advertisers to announce promotions and targeted events and make readers aware of what's happening nearby.

Do you have a special place in your heart for local journalism? If so, support your weekly newspaper by advertising your business.

**Make your plans now to attend the KIWANIFEST**

at the McClain County Expo Center  
September 2 • 9 a.m. to 5 p.m.  
September 3 • 9 a.m. to 4 p.m.

- Craft Fair
- Fill the Classroom Drive for area teachers (Look for teacher's wish list on their FB page or contact them by email)
- Gun Raffle with proceeds to benefit Lexington's Volunteer Fire Dept. (tickets for the raffle may be purchased at the Kiwanifest or at E6 Tactical 305 W Main St., Purcell or you can contact the [heartofoklakiwans@gmail.com](mailto:heartofoklakiwans@gmail.com))

Hosted by the Heart of Oklahoma Kiwanis

**FREE ADMISSION**

If you would like to have a craft booth please contact Janis Biby at 405-574-6989

**FUN FOR ALL AGES**  
STARTS FRIDAY PG-13

# FALL

STARTS FRIDAY PG-13

**SPIDER-MAN**  
No Way Home

OPEN EVERY NIGHT  
7:30 EVENINGS  
2 PM SAT & SUN MATINEES

ANNOUNCEMENT:  
(405) 238-6358 / 238-7002

PAULS VALLEY  
Across from Train Depot

**ROYAL THEATRE**

[purcellregister.com](http://purcellregister.com)

## Sam Noble Museum free webinar series

The Sam Noble Museum at the University of Oklahoma has coordinated a virtual webinar available to the public at no cost featuring prominent women in paleontology sharing their experiences, struggles and discoveries.

This "Fieldwork while Female" webinar series, which began August 24 and continues through the month of September, aims to raise awareness of women in paleontology, who make up only a small percentage of the paleontological community. It also seeks to highlight the accomplishments of women who overcame these struggles.

Registration for the speaker series can be completed online at <https://samnoblemuseum.ou.edu/calendar/>.

The schedule includes:

Lisa White, geologist and assistant director for education and public programs, Museum of Paleontology, University of California, Berkeley, 6 p.m., September 8.

Ellen Currano, paleoecologist at the University of Wyoming, and lead consultant for *The Bearded Lady Project: Challenging the Face of Science*, an exhibit and documentary celebrating female paleontologists and bringing awareness to the obstacles they face in their field, 3:15 p.m., September 15.

Megan Elwood Madden, Stubbeman-Drace Presidential Professor of Geosciences, OU, 3:15 p.m., September 22.

Elizabeth Smith, research meteorologist, NOAA-National Severe Storms Laboratory, OU, 6 p.m., September 28.

SEPTEMBER 8 – 10, 2022


McClain County

FREE FAIR

MCCLAIN COUNTY EXPO CENTER Purcell, OK

THURSDAY

TRACTOR DRIVING CONTEST



Thursday, September 8  
10:30 PM

Bean Supper

Thursday, September 8 at 5:30 pm



and

ICE CREAM SOCIAL



Thursday, September 8  
at 5:30 pm

Pie, Cake & Salsa AUCTION



Thursday, September 8  
at 6:00 pm

SCHEDULE OF EVENTS

Tuesday, September 6, 2022

2:00 p.m. - 7:00 p.m. OHCE & Open Class building exhibits check-in  
5:00 p.m. - 7:00 p.m. 4-H Building Exhibits check-in

Wednesday, September 7, 2022  
(BUILDING CLOSED ALL DAY)

8:00 - 9:00 a.m. Baked goods and fresh flowers check-in  
10:00 a.m. Building Exhibits Judged  
3:00 p.m. Educational Displays complete

Thursday, September 8, 2022  
(BUILDING OPENS at 1 p.m.)

9:00 a.m. - 12:00 p.m. Entries for Pie, Cake & Salsa Contests  
8:30 a.m. Horse & Livestock Judging Contests  
10:30 a.m. Tractor Driving Contest  
10:30 a.m. Youth Cornhole Contest  
1:00 p.m. Pie, Cake & Salsa Judging  
4:30 p.m. Stick Horse Rodeo  
5:00 p.m. Kiddie Tractor Pull (registration 30 minutes prior to contest)  
5:30 p.m. Bean Supper & Ice Cream Social — Heart of OK Kiwanis  
6:00 p.m. Pie, Cake, & Salsa Auction  
10:00 p.m. All Livestock in place  
12:00 a.m. BARN CLOSED

Friday, September 9, 2022

6:00 a.m. BARN OPENS  
7:30 to 9 a.m. Livestock Weigh in  
9:00 a.m. Horse Show  
9:00 to Noon School Children's Day - Tours  
12:00 a.m. BARN CLOSED

Saturday, September 10, 2022

6:00 a.m. BARN OPENS  
8:00 a.m. Swine Show  
9:00 a.m. Poultry Show  
9:00 a.m. Sheep Show  
Will not start before 9:00 a.m.  
10:00 a.m. Rabbit Show  
10 a.m. to 2 p.m. Car Show  
10:00 a.m. Market Goat Show  
Will not start before 10:00 a.m.  
9 a.m. to 12 p.m. Dutch Oven Cooking Contest  
11 a.m. to 1 p.m. Chuck Wagon Sampling  
12:00 p.m. Cattle Show  
Will not start before 12:00 p.m.  
3:00 p.m. All building exhibits released

All livestock will be released at the conclusion of their species showmanship.

FRIDAY

School Children's Day - Tours  
Friday, September 9 • 9 am to 12 pm



SATURDAY

Dutch Oven Cooking Contest

Saturday, September 10  
9 am to 12 pm



CHUCK WAGON SAMPLING

Saturday, September 10  
11 am to 1 pm





John D. Montgomery • The Purcell Register

## Chamber luncheon

**Greg Wheat** was among those going through the buffet line at the recent Heart of Oklahoma Chamber of Commerce luncheon at Mid-America Technology Center.

# Creative ways to enjoy pansies

**Melinda Myers**  
The Purcell Register

Pansies have long been a fall and winter garden favorite. These cheery flowers are sure to brighten landscapes and containers and add a smile to any occasion. Look for fun and new ways to add them to your garden and fall celebrations.

You will find these cool weather favorites at your local garden center. Pansies thrive in the cooler temperatures of fall and during mild winters when your summer annuals fade or

succumb to frost. They make great fillers in garden beds and containers or displayed in their own planter.

Cool Wave®, WonderFall and other trailing pansies are perfect for hanging baskets, as trailers in container gardens, or as edging plants in garden beds. You will need half as many of these pansy varieties to cover the same garden space.

Plant a basket of white trailing pansies, add some sunglasses and you have a ghost for Halloween. Scoop out the inside of a pumpkin, add some

drainage holes and use it for a planter.

Fill it with potting mix and you'll have a biodegradable pot for the compost pile when finished. Or simply set a container of pansies inside your pumpkin pot.

Be sure to include a few favorite colors, fragrant varieties, and some All-America Selections winners. Ultima Morpho was the 2002 winner that was selected for its distinct blue and yellow flower design.

Padparadja is a true orange pansy that is perfect for fall and Majestic Giants pansy, selected in 1966, can still be found for sale. Generations of gardeners have planted this large-flowered, traditional-faced pansy.

Include pansies in your fall meals and gatherings. Only use pansies and other edible flowers that have not been treated with pesticides. Be sure to let your guests know that the pansies are safe to eat, so they can enjoy this unique dining experience. Otherwise, you will find blossoms at the bottom of glasses or left on plates.

Pick a few flowers, remove the reproductive parts, and freeze them in ice cube trays to serve in your favorite beverage. Float a few of the flower ice cubes in your favorite punch.

Add a gourmet touch, some unique flavor, and color to your salads by topping a bed of greens with a few flowers. Continue the theme by decorating cookies or cakes with a few of your favorite pansies. The cheerful flowers will generate happy thoughts and for some, a way to enjoy the last of this season's garden.

Brighten the start of school and your classroom while showing your favorite teacher a bit of appreciation. A do-it-yourself planter filled with cheery pansies is sure to elevate the mood of both students and teachers alike.

All you need are two yardsticks, a 4" x 4" wooden planter box, and a potted pansy and saucer that fit inside the planter box. Gather your glue gun and glue sticks, sandpaper, and a hobby knife to create your gift.

# OSU EXTENSION News

## Terrariums can introduce a new generation to gardening

**Trisha Gedon**  
Extension Educator

When people think of gardening, they probably envision the traditional plot of land in the landscape filled with vegetable plants, flowers and shrubs. It's possible, however, to have a tiny garden inside the home.

Terrariums not only add to a home's décor, they are also a great way to introduce the younger generation to gardening and help foster the love of the hobby, said Shelley Mitchell, Oklahoma State University Extension 4-H Youth Development horticulture specialist.

"Gardening with toddlers and preschoolers allows them to experience plant care as well as develop an appreciation of plants and learn where some of their food comes from," Mitchell said. "They also learn responsibility, team work and gain a respect for nature. Children take great pride when helping adults with a hands-on project."

With the traditional gardening season winding down, children can still get involved in gardening by setting up a terrarium in the house. The

environment inside the terrarium allows youngsters, as well as adults, to grow some plants they may not be able to grow outdoors.

A terrarium is a garden in an enclosed glass or plastic container. With proper care, a terrarium creates a humid atmosphere that protects tender, tropical plants that are otherwise difficult to grow in Oklahoma's dry atmosphere.

"While there are some plants that are suitable for both, succulents are a category of plants that shouldn't go into a terrarium," Mitchell said. "Succulents thrive in drier soil and low humidity, which is pretty much the opposite of a terrarium."

Selecting the right terrarium container is important. It should be made of clear glass and have a tight-fitting lid. If you don't have a lid, the opening can be covered with clear plastic wrap. You can upcycle an old aquarium or glass gallon-sized jars; just make sure they are clear.

Mitchell said good potting soil from the local garden center is a must for a successful terrarium.


"It's not recommended to use garden soil because it's too heavy and doesn't provide adequate aeration or capillary movement of water," she said. "It also likely contains weed seeds, insect eggs and disease-causing organisms, none of which would be beneficial in your terrarium."

Choose naturally dwarf, slow-growing, high humidity tolerant plants that do well in low to medium light levels where the terrarium is placed.

"Get creative with textures and shades of green to create visual interest," she said. "Once planted, place the terrarium near a window but avoid direct sunlight. Don't be alarmed if the walls of the terrarium fog up in the first few days. It may take a couple of days to establish a rain cycle within the terrarium."

To avoid the plants outgrowing the terrarium, keep the use of fertilizer low – about half the rate and frequency recommended on the fertilizer label.

More detailed information, along with a list of suggested terrarium plants, is available in the OSU Extension fact sheet HLA-6438 Terrariums.



## NEWS from the City of Purcell

### Collection, Hauling and Disposal of Municipal Solid Waste Change in Collection Time

The City of Purcell has an exclusive contract with WCA of Oklahoma to collect, haul and dispose of municipal solid waste within the city's corporate limits.

Collection Time—Pick up is now the last Monday of the month. Items are not to be put out by the curb until that weekend prior.

Bulk Waste—Brush or limbs shall be bundled in no larger than three feet x three feet bundles. No furniture larger than a pickup bed or that exceeds 75 pounds. Appliances must have refrigerant/compressor legally removed and shall not exceed 75 pounds. Yard waste such as leaves and grass clippings must be bagged. All items must be bagged and no loose items will be picked up.

Hazardous Waste—Solid waste identified or listed as a hazardous waste by the administrator of the United States Environmental Protection Agency (EPA) or so classified by any federal or State of Oklahoma statute, rule, order or regulation should not be put out for collection. This includes tire, paint or oil products.



John D. Montgomery • The Purcell Register

### Clean-up crew

**Crews were** busy recently using a huge truck to sweep each side of the James C. Nance Memorial Bridge to rid the river crossing of unwanted debris.

Please see **Pansies**, page 9A

**OKLAHOMA**  
*Roofing*  
SOLUTIONS

**D. J. Maxwell**  
Owner/Operator

**"VETERAN PROUD,  
OKLAHOMA STRONG"**

[oklahomarooftingsolutions.com](http://oklahomarooftingsolutions.com)

**405-268-4658**

Veteran Owned & Operated  
Purcell Resident

From page 5A

### Keloids:

manent, raised scars that most frequently form on the earlobes, shoulders, chest and cheeks of people of African and Asian descent. However, he said this discovery has far broader relevance.

"We're studying PDGF signaling in conditions like atherosclerosis, where deadly plaque builds up in arteries, as well as cancer," Olson said. "So if we better understand how it works, we can apply that knowledge to many other health conditions."

**YOUR FAIR SHARE OF**

**FUN**

**OKLAHOMA STATE FAIR**

**2022**

**SEPTEMBER 15-25**

For the most up-to-date information, please visit us at

[okstatefair.com](http://okstatefair.com)



**TICKETS ON SALE NOW**

**SEPTEMBER 15-19**

### PRCA XTREME BULLS & BRONCS TOUR & CONCERTS

**TRACE ADKINS** — Friday, Sept. 23  
**CHRIS JANSON** — Saturday, Sept. 24

Box Seats (all ages): **\$45**  
Upper Level Adult (12+): **\$38**  
Upper Level Child (2-11): **\$30**

### UNLIMITED CARNIVAL RIDE ARMBANDS:

Monday-Thursday: **\$20 advance** / \$35 regular  
Friday-Sunday: **\$30 advance** / \$50 regular

**SAVE UP TO \$20 WHEN YOU PURCHASE YOUR ARMBAND BY SEPTEMBER 14.**

### OUTSIDE GATE ADMISSION:

Adult: **\$8 advance** / \$15 regular  
Child: **\$4 advance** / \$8 regular

(Gate tickets are on sale at metro area OnCue stores and MidFirst Banks)

### 3 WAYS TO BUY TICKETS!

(Fees May Apply)

OKC Fairgrounds Box Office  
[okstatefair.com](http://okstatefair.com) or (405) 948-6800

Official Soft Drink of the OKC Fairgrounds



# OSU EXTENSION News

## Extreme heat and drought impact fall garden plans

**Trisha Gedon**  
Extension Educator

With extreme heat and little rain still on the horizon for Oklahoma, gardeners may need to alter their fall garden plans.

“There’s nothing better than fresh produce throughout most of the year, but the lack of rainfall coupled with excessive heat may put a damper on successful fall gardening,” said David Hillock, Oklahoma State University Extension consumer horticulturist. “Typically, some of the best quality garden vegetables in Oklahoma are produced and harvested during the fall season when the warm days are followed by cool, humid nights.”

In ideal conditions, Hillock said plant soil metabolism is low; therefore, more of the food manufactured by vegetable plants becomes high-quality produce.

Unfortunately, the current climate across much of the state involves high soil temperature, high light intensity and rapid drying of soil.

“This can be a problem for gardeners because achieving a full stand of plants in these extreme weather conditions may require special treatment,” he said. “Gardeners may have to employ strategies such as shade row covers when seeding, along with supplemental watering to reduce soil temperature to aid in seed germination.”

Vegetable seeds are also

vulnerable to the hot soil surface exposed to the summer sun.

“In order for viable seeds to germinate or sprout, they must have the proper temperature, adequate moisture and sufficient oxygen,” Hillock said.

Shade row covers can be made from burlap and a few stakes, said Laura Payne, horticulture specialist in the OSU Extension Payne County office.

“The burlap still allows light through but diffuses the heat on the tender plants,” Payne said. “Gardeners can also use screen wire strips or boards to cover the rows, which will moderate both soil temperature and soil moisture. Remove the covers after the seedlings emerge.”

Another option to help stave off the heat is creating deeper furrows in which to plant. This allows the seed to germinate in cooler soil. Even then, gardeners will need to supplement with extra irrigation to ensure the soil remains moist at seed depth.

Season extension methods, such as high tunnels or hoop houses, will help, especially

if planting is delayed a few weeks to avoid excessive heat.

While daylight hours are still very warm this time of the year, nighttime temperatures are slightly cooling off, allowing plants to recover in the evening. Payne said the cooler evening temperatures will help with the establishment of a fall garden, but once seeds are sown, irrigate adequately. A garden’s soil dries out quickly during the day.

Gardeners who use transplants should condition them by reducing the amount of water supplied and exposure to full sunlight. Hillock said this process can take three to five days.

“When you’re ready to plant the transplants, do so in the late afternoon or early evening when it’s cooler to help reduce transplant shock,” he said. “Water the plants as they are set. A water-soluble fertilizer can be used if necessary.”

Typical fall vegetables to plant include broccoli, leeks, onions, peas, radish, kale, cabbage, collards, kohlrabi and cauliflower.



Jeanne Grimes • The Purcell Register

### Splish splash

**Grizzlie Clark**, 3-1/2, and his pokni (grandmother in Choctaw) made good use recently of the splash pad on Red Hill. They had the cooling waters all to themselves as they found relief from summer heat.

## OMRF scientists identify key components of tissue regeneration

For more than a century, scientists have been puzzled by the ability of the planarian flatworm to regrow its entire body.

A recent discovery at the Oklahoma Medical Research Foundation addresses a key piece of this mystery. The revelation may ultimately lead to improved repair of human tissue, said OMRF scientist Dave Forsthoefel, Ph.D.

The tiny, sunflower seed-sized flatworms have many biological similarities to humans. They are especially interesting to researchers because their stem cells can regenerate any lost body part. “If you cut one into 10 pieces, within a few days, you will have 10 planarians,” Forsthoefel said.

In a study published in Nature Communications,

Forsthoefel’s team made two discoveries: that regeneration requires lipids and that a protein also present in humans called Apolipoprotein B, often called ApoB, plays a critical role.

“Lipid is just a fancy word for fat,” Forsthoefel said. “‘Fat’ tends to have a negative connotation, and too much fat is unhealthy, but fats, or lipids, are one of nature’s oldest and best forms of energy. They also help build new cells and control how genes are turned on and off.”

Planarians’ abundance of stem cells partially explains their ability to regenerate. ApoB transports lipids to adult stem cells, and in response to amputation, these cells divide and make new tissue. Forsthoefel theorized that without the presence of

this protein, lipids would accumulate in the intestine instead of reaching the stem cells.

His team inhibited ApoB in the planarian’s intestine. Some lipids still made their way to adult stem cells, Forsthoefel said, but without the normal supply, stem cells could not complete their transformation into the many cell types that make up the flatworm’s brain, muscles and other tissues.

As a result, regeneration slowed by about 50 percent.

Despite this discovery, Forsthoefel said, “We still have a million unanswered questions.” The next steps are to understand the role of lipids during regeneration by planarians and whether the same molecular process occurs in other species, particularly those that can regrow body parts, like salamanders and zebrafish.

“Science has come a long way in understanding how to induce regeneration in damaged human tissue, and this work offers more important clues,” said physician-scientist Patrick Gaffney, M.D., chair of OMRF’s Genes and Human Disease Research Program. “If future research shows that humans need additional lipids to regenerate tissue, we might discover a way of supplying those lipids where they are needed to expedite healing from disease or injury.”

## Bad checks

Checks were drawn on closed account

**Jeanne Grimes**  
The Purcell Register

The owner of a Norman construction company has been charged in McClain County District Court with obtaining labor by bogus check.

An arrest warrant for Kenneth R. Breit, 46, is outstanding.

According to an affidavit, Chester Worley reported to the McClain County Sheriff’s Department that he had been doing concrete work for Breit on 160th Street near Wayne.

Worley told investigators he had worked for Breit approximately six months.

In February, Breit paid him with two checks totaling \$1,400. When Worley took the checks to McClain Bank, however, he learned they were written on a closed account

at Northeast Missouri Regional Credit Union that had belonged to Breit’s deceased father, Fred Breit.

Worley contacted Kenneth Breit who said he would make good the checks. However, that never happened.

Fred Breit granted power of attorney over the account to his sister, also the account beneficiary, on Sept. 19, 2019.

Then on Oct. 28, 2019, the bank received durable power of attorney paperwork from Kenneth Breit. Three days later, Fred Breit died.

The account was closed Nov. 29, 2019, and the funds were paid to the sister.

Since then, according to the affidavit, Breit has continued to write checks on the closed account, resulting in cases in Noble and Purcell.

### Orthopedic Surgery & Sports Medicine

Now accepting new patients!



Dr. Steve Schultz

Dr. Schultz and Michael Crawford, PA are at the Purcell Municipal Hospital Specialty Clinic every Friday.

Call 405-310-4211 to book appointment!



Michael Crawford, PA

## #1 HAMBURGER



100% fresh, never frozen 1/4 lb. ground beef patty topped with lettuce, tomatoes, onions, pickles, mustard and miracle whip.

**\$6.50**



2234 N. Green, Purcell • www.pigstands.com • (405) 703-3000  
Sunday - Thursday 11 AM - 9 PM • Friday & Saturday 11 AM - 10 PM

No. 789-September 1-1 Time  
NOTICE TO BIDDERS

The McClain County Board of Commissioners will be receiving sealed bids until 4:00 p.m., September 9, 2022 with the opening of bids on September 12, 2022 at 8:30 a.m. The bid will be for Asphalt Laid in Place.

Invitation To Bid forms are on file in the McClain County Clerk's Office, 3rd Floor, Room 303, Mc-

Clain County Courthouse, Purcell, Oklahoma or request to be mailed or emailed. Submit bids to McClain County Clerk, PO Box 629, Purcell, Oklahoma 73080.

The Board has the right to accept or reject any and/or all bids.

SEAL  
DATE: 8/30/22  
/s/ Pam Beller  
Pam Beller  
County Clerk

# HALE'S OVERHEAD DOORS

SINCE 1984

**527-3232**

RESIDENTIAL & COMMERCIAL  
SALES • SERVICE • REPAIR

- Garage Doors Replaced
- Garage Door Openers
- Broken Springs
- Service On All Makes & Models

Purcell's Oldest and Only Hometown Garage Door Company

BOB

# USRY & SONS, INC.

PLUMBING CONTRACTORS



Committed to Service!

## HIRING NOW

Licensed Plumbers  
and Apprentices

Please Call  
Purcell: 405-527-4004  
Norman: 405-364-1001



Ask about our  
Diamond Club

Financing Available  
With Approved Credit

1800 Industrial Blvd  
Fax 360-9999  
P.O. Box 1272  
Norman, OK 73070

Plumbing Cont.#1964-Mechanical Cont. #5248

# Obituaries

## Shirley June Jackson

Shirley June Jackson died August 24, 2022, in Purcell, Oklahoma at the age of 82 years 10 months 30 days. Graveside services were held Monday, August 29, 2022, at Hillside Cemetery, entrusted to the care of Wadley's Funeral Service. Online condolences may be made at [www.wadleysfuneralservice.com](http://www.wadleysfuneralservice.com).



Shirley was born September 25, 1939, in Oklahoma City, Oklahoma to John and Bernice (Johnson) Palmer. She was raised in Oklahoma City, graduating from Capitol Hill around 1957.

She married Bobby Jackson in the 1960s. They moved to Purcell in 1971 and owned Jackson Trucking Company. Shirley and Bobby raised a family, farmed, raised horses, and enjoyed bowling. They were members of a bowling league and enjoyed playing cards and riding motorcycles.

Shirley enjoyed cooking, collecting a variety of dolls, doing leather work and various arts and crafts. She also enjoyed crocheting, quilting, watching "Wheel Of Fortune" and spending time with her family. Shirley moved to Rattan, Oklahoma, for a few years before moving back to Purcell.

Shirley was preceded in death by her parents, John and Bernice Palmer; and her husband, Bobby Jackson.

Survivors include her sons, Bobby Jackson Jr. and wife, Tamera, and Michael Don Jackson; her grandchildren, Dallas Jackson and wife, Karlie, and Dakota Jackson and wife, Kennedy; her great-grandchildren, Blakelie, Jaylee and Laiken; her siblings, Carol Conser, James Crenshaw and Ronnie Palmer; and numerous other relatives and friends.

*Wadley's Funeral Service, Inc.* 303 W. Washington • P.O. Box 903 • Purcell, OK • (405) 527-6687

## Vella Jean Ulin

Vella Jean Ulin died August 26, 2022, in Lexington, Oklahoma at the age of 83 years 11 days. Funeral Services were held Wednesday, August 31, 2022 at Wadley's Funeral Chapel. Interment followed at Hillside Cemetery, entrusted to the care of Wadley's Funeral Service. Online condolences may be made, and service livestreamed at [www.wadleysfuneralservice.com](http://www.wadleysfuneralservice.com).



Jean was born August 15, 1939, in Henryetta, Oklahoma, to Leonard and Rosalee (Brown) Hawkins. She was raised in Henryetta, graduating from Henryetta High School in 1957. Jean married Gene Brewer and the union ended after a few years.

Jean worked many years as a waitress on Shields Boulevard in Oklahoma City, where she met her husband "JD". On November 5, 1964, Jean and Jearold "JD" Ulin were united in marriage in Del City, Oklahoma. They moved to Purcell in 1989 from Blanchard, Oklahoma. Jean then worked in Home Health Care and a Care Provider.

She enjoyed raising livestock, going to garage sales and flea markets. As a young woman, Jean was fascinated by fast cars and loved road trips. She was passionate about Christmas trees, enjoying them year-round. She also loved shopping, especially for Christmas decorations. Jean enjoyed spending time with her family, especially her grandkids and great-grandkids.

Jean was preceded in death by her parents, Leonard and Rosalee Hawkins; her sons, Lonnie Brewer, Jearold Ulin Jr. and Timothy Ulin; her sisters, Edith and Betty; and her brothers, Billy, Charles and Jimmy.

Survivors include her husband of 57 years, JD Ulin of the home; her daughter, Deborah Ridge of Denton, Texas; her son, Randy Ulin of Blanchard, Oklahoma; her daughter Sherri Hickey of Norman, Oklahoma; her 13 grandchildren; her 12 great-grandchildren; and numerous other relatives and friends.

*Wadley's Funeral Service, Inc.* 303 W. Washington • P.O. Box 903 • Purcell, OK • (405) 527-6687

## Carol Sue Owen

Carol Sue Owen died August 4, 2022, in Lexington, Oklahoma, at the age of 75 years 17 days. Memorial Services were held Saturday, August 27, 2022, at the Cross Church of Noble, 2919 156th Ave. SE, Norman, Okla. 73026, entrusted to the care of Wadley's Funeral Service.



Carol was born July 18, 1947, in Oklahoma City, Oklahoma, to Robert and Cleo May (Partridge) Henricksen. Cleo then married Lonnie Milburn when Carol was two years old, and Lonnie adopted her as his own.

She grew up in different towns in the metro area before her family settled in Norman, where she completed high school in 1965. Carol continued her education at Moore-Norman Technology Center. She enjoyed Karaoke and singing anything Patsy Cline. Carol loved ABC soap operas, and spending time with her kids and grandkids.

Carol was preceded in death by her father, Lonnie Milburn; her mother, Cleo Jessup; her grandmother, Mary Henricksen; her brothers, Bobby Milburn and Jerry Milburn; and her grandson, Joshua Collins.

Survivors include her son, James Collins of Elko, Nevada; her son, Rocky Dodd of Hominy, Okla.; her daughter, Laura Houck of Norman; her daughter, Leisa Barlow and husband, Monty, of Norman; her son, Shawn Owen of Lawton; her daughter, Launa Henderson and husband, Derek, of Lexington; her sister, Sherry Payne and husband, Chris, of Chickasha; her brother, Lonnie Milburn and wife, Vicki, of Slaughterville; 48 grandchildren; 54 great-grandchildren; and multiple men and women Carol considered her own children, as they were always welcome in her home growing up, along with numerous other relatives and friends.

*Wadley's Funeral Service, Inc.* 303 W. Washington • P.O. Box 903 • Purcell, OK • (405) 527-6687

## Claudene Ewing

Funeral services for Claudene Ewing, 88, of Wayne were held Tuesday, August 30, 2022 at the Wilson-Little Funeral Home Chapel. Interment followed at the Maysville Cemetery under the direction of the Wilson-Little Funeral Home in Purcell.



Mrs. Ewing passed away Saturday, August 27, 2022.

Doris Claudene McKee was born November 30, 1933 in Maysville, Okla., the youngest of three daughters born to B.A. McKee and Mary Elizabeth (Davis) McKee.

Like many in these days, her family followed work. Claudene spent most of her childhood in California and San Angelo before returning to Wayne. She graduated with the Bulldog Class of 1952.

By chance, she met a young serviceman named J.T. Henson. His sister introduced them while at a family function, and the rest as they say is history. Claudene and J.T. were married on April 18, 1953. They eventually settled back in Wayne where together they raised five children, sons, Scott, Mike and Steve and daughters, Teresa and Tammy.

Claudene worked a variety of odd jobs throughout the years, mainly in retail. She greatly enjoyed her work with the Wayne Senior Citizens Center, and she served as Site Manager for more than 10 years.

When she wasn't working, Claudene enjoyed sewing and painting, and she shared her many talents with family and friends. She enjoyed tinkering in her garden, traveling, camping and later RV'ing. After J.T. passed, she found companionship with longtime friend Doug Ewing, and they were married on August 5, 1999.

Claudene cherished her family and she loved life. She was a wonderful mother and grandmother, great-grandmother, sister, aunt and friend. She will be dearly missed!

She was preceded in death by her husbands, J.T. Henson and Doug Ewing; two great-grandchildren, Jonah Thomas Henson and Johnnie Lynn Henson; her parents, B.A. and Mary McKee; her sisters, Juanita Richmond and Inez Young and stepdaughter, Raelean Isbill.

Claudene is survived by three sons, Scott Henson and wife, D'Linda, of Kingston, Mike Henson and wife, Beth, of Purcell and Steve Henson and wife, Ann, of Ft. Worth, Texas; two daughters, Teresa Hackney and husband, Roger, of Purcell and Tammy Roberts of Maysville; stepchildren, Wanda Newkirk of Little Axe and Joyce Mooi of Wayne; nine grandchildren, Jeni Willoughby and husband, Chris, Jason Henson and wife, Ally, Matthew Henson and wife, Jessica, Rachel Dugas and husband, Jean, Chelsey Henson, Shannon Waltz and husband, Barret, Brandon Hackney and wife, Kylee, Derick Boatright and Dillon Boatright and wife, Cheyanne; 13 great-grandchildren, Brea, Shae and Finli Willoughby, Avery, Anchor and Adley Henson, Elise and Ava Dugas, Lydia Hackney, Brock and Emily Boatright, Alayna Boatright and coming soon, Lizzy Raye Henson.

Online condolences may be made at [wilsonlittle.com](http://wilsonlittle.com).

Wilson-Little Funeral Home • 127 S. Canadian • Purcell • 527-6543

## Ben Oliver Naylor

Ben Oliver Naylor passed away peacefully at home in Washington, Oklahoma, on August 25, 2022, at the age of 83 years 3 months 5 days. Graveside services were held Monday, August 29, 2022, at Hillside Cemetery in Purcell, entrusted to the care of Wadley's Funeral Service. Online condolences may be made at [www.wadleysfuneralservice.com](http://www.wadleysfuneralservice.com).



Ben was born May 20, 1939, to Hank and Hazel (Howard) Naylor in Ninnekah, Oklahoma. He was raised in Dibble, graduating from Dibble Public Schools in 1957. Ben briefly attended OU and OCU.

He met the love of his life, Willena Barrett, while attending school at Dibble, and the couple was united in marriage on March 28, 1959, in Tabler, Oklahoma. They were married 63 beautiful years and together they had three children, Denny, Penny, and Kenny.

Ben provided for his family by driving trucks and farming. His favorite by far was farming and raising cattle. Ben enjoyed car races and before becoming part owner and flagmen at I-35 Speedway, he co-owned a car and loved watching it race. Ben was a proud member and 32nd degree in the Masonic lodge of Washington, Oklahoma.

He loved fishing, picking up parts for Keith's Automotive, going to the feed store for a coke, and serving at New Hope Baptist Church. What brought him the greatest joy was being a Papa and a Great Papa. Ben enjoyed every moment that he got to spend with his grandchildren and great-grandchildren.

Ben was preceded in death by his parents, Hazel and T.M. (Hank) Naylor; and sister, Frieda Mae.

Survivors include his wife, Willena Naylor, of Washington; his three children, Denny Naylor of Washington, Penny Barnett of Washington and Kenny Naylor and wife, Michelle, of Meeker; his four grandchildren, Jennifer Cooper and husband, Jerriett, of Newcastle, Holly Naylor of Meeker, Hannah Naylor of Meeker and Kaleb Naylor of Meeker; his three great-grandchildren, Bakari Cooper of Newcastle, Princeton Ladore of Meeker and Sekani Cooper of Newcastle; his sister, Frances Alsup of Washington; and many more loving family members and friends.

In lieu of flowers, the family has asked that memorial contributions be sent to either the Washington Masonic Lodge or the New Hope Baptist Church Youth Fund.

*Wadley's Funeral Service, Inc.* 303 W. Washington • P.O. Box 903 • Purcell, OK • (405) 527-6687

## Beverly Ann Regan

Beverly Ann Regan died August 19, 2022, in Lexington, Oklahoma, at the age of 82 years 7 months 20 days. Memorial Services are scheduled for 2 p.m. Wednesday, September 7, 2022, at the Wadley's Funeral Chapel, entrusted to the care of Wadley's Funeral Service. Online condolences may be made, and service livestreamed at [www.wadleysfuneralservice.com](http://www.wadleysfuneralservice.com).



Beverly was born on December 30, 1939, in Hamilton, Mont., to Clifford and Lucy (Eggers) Dye. She grew up in the mountains of Montana and Idaho.

Beverly treasured a time in her younger years spent living in a tent at a logging camp, riding the "Big Ditch" with her father. She was partially raised by her grandparents, Heinrich and Gussie Eggers. During her time with them, she found her love for God and her Country. Beverly grew up with the love for camping and fishing. She also loved to read, a trait that she passed on to her children and grandchildren.

In her retirement, she and John traveled the United States, seeing all 48 continental states. They frequently spent their summers in Montana with their daughter, Teresa and her children. After years of traveling, they settled down in Wanette, Okla., in 2004 near John's brother, Jack, and their extended family.

Beverly was preceded in death by her parents, Clifford and Lucy Dye; her sister, Kay Thorson; and her brother, Dick Dye.

Survivors include her husband of 57 years, John Edward Regan; her daughter, Teresa Terry of Lexington; her son, Clifford Regan and wife, Diana, of Williamsburg, Va.; her daughter, Darla Fry and Partner, David Ryan, of Great Falls, Mont.; her sister, Shirley Mitchell of Dallas, Ore.; her sister, Marge Woolridge and husband, Twerp, of Dallas, Ore.; her eight grandchildren; her five great-grandchildren; and numerous other relatives and friends.

*Wadley's Funeral Service, Inc.* 303 W. Washington • P.O. Box 903 • Purcell, OK • (405) 527-6687

## Drought program September 13

### Justin McDaniel

#### Extension Ag Educator

The McClain County Extension Office will be hosting a Drought Management Program on Tuesday, September 13, beginning at 6:30 p.m. in the McClain County Farm and Home Building. This meeting is free and open to the public.

Topics to be presented are, Stockpiling Fall Forages, Planting Cool Season Crops, Culling Protocols, Tax Implications, Feeding Alternatives, Buying Hay, Government Programs, and a Market Outlook.

A meal will be provided sponsored by OTCAC, so please RSVP by calling 405-527-2174.

### Pregnancy Testing Cows This Fall

Managing cattle for a profit has always included pregnancy testing your cows to determine not only whether she is bred or not, but to determine how far along bred she is. By pregnancy testing your cattle it allows you to have information you may not otherwise have. This information will allow you to make some wise decisions that very well may save you during this drought.

An open cow may not consume as much forage as a bred cow because her nutrient requirements are less, but she will also not produce you a sellable product during the next calving season.

If you can determine that cow is not pregnant now and get her off of the feed bill you will be able to save a considerable amount of money during this feeding season that very well may be starting now and continuing on until next spring. With the ever-rising cost of hay and feed during this drought feeding an unproductive cow will make good sense.

Pregnancy determination can be determined by various methods. The most commonly accepted is rectal palpation. This method has been used by technicians with a high degree of success.

This method typically is the least expensive, costing between 5 and 10 dollars per head. Other methods include

ultrasound and blood test to determine progesterone amounts. Both of these methods have a degree of positive and negative attributes associated with them.

Pregnancy determination has been taught by many organizations so there are people out there that very well may be qualified to determine if your cows are bred or not. If you are in doubt, use a licensed veterinarian. The vet has years of experience and more than likely he palpates several cows a week so they can be very comfortable giving you a good answer.

You may think you are saving a few dollars, but an inexperienced technician may cause you to sell some short-bred cows and retain some open cows. Most technicians can determine pregnancy as short as 45 days.

If a cow is going to maintain a calving interval of one year, she must rebreed at least 85 days after calving. Cows that extend this calving interval will begin to add expenses to the herd and reduce the amount of profit potential by extending the calving season. Extended calving seasons mean that you have fewer calves that will be market ready at one time.

Cows can be open for a variety of reasons. The most common reasons are related to management of the herd. Probably the most common reason for a cow to be open is because she is in poor body condition at calving and does not return to estrus in time to rebreed. Cows that are in a minimum body condition score of six will normally rebreed in at least 85 days or sooner.

Other factors are genetic makeup resulting in poor fertility, diseases, and ovarian cysts. Sometimes the reason a cow is open is not her fault. Bulls that have low or no fertility can result in a large number of open cows. With the extreme heat we have experienced in the past 90 days, a reduction or complete loss of fertility in bulls may be

Please see **Drought**, page 11A

# The expungement process is expensive, time-consuming

**Keaton Ross**  
**Oklahoma Watch**

Hundreds of people lined up outside the Urban League of Greater Oklahoma City last year in 90-degree heat, hoping for a fresh start.

The advocacy organization was hosting an expungement fair aimed at providing resources and information to people with nonviolent felony and misdemeanor convictions. Expungement can help people with arrests or aging convictions pass background checks and secure stable housing and employment. Most don't take advantage of the relief it offers. The Oklahoma Policy Institute estimates that 93.5% of expungement eligible records remain unsealed.

The greatest barrier to expungement is cost, criminal justice reform advocates say. While it's possible to seek expungement without an attorney, the petition process is complex and typically takes months. The Oklahoma State Bureau of Investigation advises that applicants will be held to the same standard as a legal professional and "strongly suggests" that they hire an attorney.

"It is impossible to do this on your own," said Jabar Shumate, a former state lawmaker and the Urban League's vice president of community convening and social justice. "You can only achieve an expungement through the support of hiring a lawyer that would probably total you, if you had a very minimal case, around \$1,500. Most cases could take up to \$5,000 just because of the time involved, coordinating all of the agencies and getting all of the sign-offs."

The State Legislature is considering a solution that would leverage technology to make expungement more accessible. The proposal, House Bill 3316 by Rep. Nicole Miller, R-Edmond, would authorize the state to create a computer algorithm identifying expungement eligible cases and automatically initiating the records clearing process.

The bill unanimously cleared the House Criminal and Corrections committee last month and is eligible for a full House vote.

"I believe that government itself should not be in the business of erecting barriers to people getting on with their lives and being productive members of society," Miller said during an August interim study on expungement reform. Miller declined an interview request, saying that she was still finalizing the bill's language.

The push for expungement reform comes as individuals with criminal records struggle to find stable employment de-

spite a national labor shortage. In some instances, they may be removed from consideration after disclosing their record or fired after the offense appears on a background check.

"I had a graduate in my office last week who was fired from her job because the background showed a deferred probation sentence, which is not a conviction," said Rachel Delcour, the criminal justice director for the Women in Recovery program in Tulsa. "She's coming up for expungement this year, but she's not eligible yet, so they let her go."

Michigan, Pennsylvania and Utah have passed automatic records clearing legislation, also known as Clean Slate laws. The legislation received strong bipartisan support in all three states, particularly in Utah, where lawmakers in 2019 unanimously voted to authorize automatic expungement of many low-level offenses.

Automatic expungement legislation is generally received positively, said Jesse Kelley, national campaign manager for the Washington, D.C.-based Clean Slate Initiative.

The central point of contention among lawmakers is often how far the reform should go. For example, half of the legislature may believe that non-conviction arrests and misdemeanors should be automatically cleared but draw the line at expunging felony offenses.

Oklahoma's proposal, which would not modify expungement eligibility but simply automate the process, has yet to receive significant opposition. A cross-section of statewide policy and advocacy groups, including the conservative Oklahoma Council of Public Affairs, Right on Crime and Oklahomans for Criminal Justice Reform, have expressed support for House Bill 3316.

"Republicans and Democrats can all agree that people who are no longer a threat to society, who haven't committed any sort of public safety violation for a certain number of years, deserve to live a full life," Kelley said.

### Building an Automatic Expungement System

If the Legislature approves House Bill 3316, Oklahoma could start creating its automatic expungement system by year's end. It would likely take at least one year to build the necessary technological infrastructure.

"You have to develop a software that will communicate across multiple systems across multiple counties," Kelley said. "What's great is that the Clean Slate Initiative is working with another group, Code for America, which will work with and advise state agencies about

how they can successfully tailor their software to implement an automatic bill."

One benefit of Oklahoma's clean slate bill is that there's no break in automation from the initiation to completion of expungement, Kelley said. Arresting and prosecuting agencies would be notified of pending expungements and given 45 days to object. If no objection is made, the names would be forwarded to a judge



for final approval. The records would be removed from public inspection but remain accessible to law enforcement.

Damion Shade, the justice and economic mobility project manager for the Oklahoma Policy Institute, believes the state could start automatically expunging records by 2024 if legislation passes this session. State officials could use American Rescue Plan dollars to fund the creation and maintenance of the system through 2026 at an estimated cost of \$3 million to \$5 million, Shade said.

"Of course, there will always be the cost to maintain that system in the future," Shade said. "But the law enforcement and court agencies that are involved in this, they're going to have to build new data systems anyways because their technology is super old."

The overall economic benefit of clean slate legislation far outweighs the cost of maintaining the system, proponents argue, as more people are able to secure higher-paying jobs. A University of Michigan study found that state's expungement recipients were 22 percent more likely to be employed and earned 11 percent more one year after their records were sealed.

### Barriers Could Persist

For people with a prior conviction or arrest, expungement is a significant step towards moving on in life. But it's not always a catch-all.

Third-party background check websites may reveal criminal records that have been sealed for months. A Google search can turn up an old news article about an arrest — even if it never resulted in a conviction — long after the fact.

A handful of states are re-

viewing their contracts with third-party background check providers and stipulating that the data must be kept up to date, Kelley said. The process is far from flawless.

"In a perfect world, it would be quickly reflected that this record isn't usable anymore," she said. "But human error and human influence can derail the perfection that we're seeking in technology."

The third-party issue may not be as pressing in Oklahoma, Shade said, because most employers in the state use background check providers that pull records from Oklahoma State Courts Network and other open data sources. OSCN is funded through court fines and updated daily.

"As we upgrade and build these systems out, we will be able to affect the vast majority of education, housing and employment searches," he said.

A handful of media organizations allow people to request that a news article documenting a prior arrest or conviction be taken down. In 2018 the **Cleveland Plain Dealer** released a short web form that asks for a name, story to be taken down and an explanation for why. **The Boston Globe** and **Atlanta Journal-Constitution** have followed suit. Generally, articles about public figures or violent incidents won't be removed.

From page 10A

## Drought:

rather common. If you find a large number of open cows during pregnancy detection the bull is normally who receives the blame, but it can also be attributed to certain types of diseases.

The sooner you can determine if your cows are bred

"It always comes back to, is this better? Is the value of taking it down higher to the people making the request than the value to society of keeping it up? And almost always the value is greater to the person who's making the request," Chris Quinn, editor of **Cleveland.com** and **The Plain Dealer**, told NPR last year.

### Who Stands to Benefit

Delcour, with the Women in Recovery program, has helped dozens of women navigate the expungement process.

The organization has built relationships with judges and public defenders in Tulsa, Creek and Rogers counties and typically has no issue scheduling an expungement hearing. Those who receive expungement through Women in Recovery might save a few thousand dollars in legal fees, but the long-term social and economic impact is even more significant, Delcour said.

"When someone has a conviction on their record or even a deferred sentence, those things are huge barriers to getting the job that really pays enough to live on or getting safe housing that requires a background check," she said. "We want to save people money, but more than that I want people to get better jobs and better housing and remove some of those barriers."

A significant benefit of House Bill 3316, Delcour said, is that it

would apply to everyone in the state no matter where they were convicted and what resources are available to them.

"We have staff here who are going to help our women try to seek those benefits," she said. "But not everyone is in a program like ours."

With the assistance of pro-bono attorneys, Shumate said the Urban League is processing hundreds of expungement applications, a process that usually takes at least six months to complete. He hopes the organization soon won't have to carry such a heavy load.

"It has been an overwhelming process because of the way things are structured in this state," Shumate said. "I can guarantee you that once this bill passes, more agencies that help those that are justice-involved will be able to step up to the plate and help people because it's more achievable."

*Keaton Ross is a reporter for America corps member who covers prison conditions and criminal justice issues for Oklahoma Watch. Contact him at (405) 831-9753 or [Kross@Oklahomawatch.org](mailto:Kross@Oklahomawatch.org). Follow him on Twitter at @KeatonRoss.*

*Oklahoma Watch, at [oklahomawatch.org](http://oklahomawatch.org), is a nonprofit, nonpartisan news organization that covers public-policy issues facing the state.*

## Let's Talk About the Environment with Philippe Cousteau

November 11  
6:15 pm

Norman Public Library Central

Explore author visits, book discussions, and more.

## MEET OUR OFFICERS

### Det. Cpl. Gaetano Cipriano

**How long have you been in law enforcement?** 18 years.

**What made you interested in becoming a policeman?** Well truth be told I didn't have an interest in Law Enforcement until I went on a ride-along with my best friend when I was 20 years old. I fell in love with the job, and I never looked back.

**Where is your home town?** Brooklyn, New York.

**Family?** I'm married with children.

**What is the most rewarding part of your job?** Helping my victims receive justice is the MOST rewarding part of my job. By helping my victims, in troubling times and letting them know that I will work as hard as I can to reach an outcome, they can feel comfort in, makes all the hard work, long days and nights worth it.

**What is the most challenging part of your job?** As a Detective I have several active cases to investigate at the same time. My cases range from larceny to homicide. It's challenging to stay on top of each case and reassuring to the victims they haven't been forgotten. In addition, I'm tasked to oversee the Sex and Violent Offender Registration for the City of Purcell, so I must be proactive to reassure to the citizens of Purcell, that said offenders are following the rules and guidelines set for them by the District Attorney's Office, the Oklahoma Department of Corrections, and Probation and Parole.

SPONSORED BY

# Catch-22:

and put on a clean uniform. The gear is washed in a special appliance called an extractor. It looks – and performs like – a washing machine on steroids and uses a special detergent.

When clean, the gear is placed on hangers in a walk-in dryer.

The whole process takes five to six hours with the extractor cleaning three sets of gear at a time.

On average, 10 to 15 firefighters will respond to a house fire.

Cleaning that many sets of bunker gear takes anywhere from 16-1/2 to 30 hours.

The extractor and dryer were purchased five or six years ago with a grant the department obtained.

“We’re a lot more careful now than 30 years ago,” Cypert said.

The cancer threat has been felt, even in a small department like Purcell.

In the spring of 2015, Cypert’s brother-in-law and fellow firefighter, Capt. Joe Heck, was diagnosed with glioblastoma, an aggressive brain cancer. Heck died 16 months later on Aug. 17, 2016.

As such, Heck became a statistic – one among the 70 percent of career firefighters whose line-of-duty deaths in 2016 were due to cancer. By comparison, heart disease was cited in 18 percent of the deaths.

Those figures are from data amassed by the International Association of Fire Fighters.

According to the CDC and National Institute for Occupational Health and Safety, firefighters overall have a 9 percent greater risk of a cancer diagnosis and 14 percent higher risk of dying from cancer than the country’s population as a whole.

The list of firefighter risk factors versus general population risk factors is damning and



Jeanne Grimes • The Purcell Register

## Extracting harm

It may look like a commercial washing machine, but this extractor, left, at the Purcell Fire Department is designed specifically to remove harmful chemicals and residue from the bunker gear worn by firefighters. Next to it is a large cabinet dryer. The department used a grant to purchase the equipment five or six years ago.

includes:

- Testicular cancer, 2.02 times greater.
- Mesothelioma, 2 times greater.
- Multiple myeloma, 1.53 times greater.
- Non-Hodgkins lymphoma, 1.51 times greater.
- Skin cancer, 1.39 times greater.
- Malignant melanoma and brain cancer, 1.31 times greater.
- Prostate cancer, 1.28 times greater.
- Colon cancer, 1.21 times greater.
- Leukemia, 1.14 times greater.

Some firefighters have filed class-action lawsuits against the manufacturers of per- and polyfluoroalkyl substances used in bunker gear and fire fighting foam.

The PFAS are purported carcinogens.

Cypert doesn’t fault just the PFAS, which are sometimes called “forever” chemicals.

“Everything now is synthetic,” he said. “There’s no telling what we’re breathing (at a fire).”

The big push now, according to the chief, is to ensure the

gear is properly cleaned after every use.

Cypert said the bunker gear is only good for 10 years and then must be replaced.

The department owns 35 sets of bunker gear for its 12 full-time firefighters and 23 volunteer firefighters. The gear is replaced at a rate of five to six sets a year.

When purchased, the department’s bunker gear was the best available. Now, due to constant improvements by manufacturers, Cypert ranks it “close to the top of the line.”

“You can buy all different grades of gear,” he added.

As a further safety measure, the chief said it’s standard department practice to call for an ambulance to stand by whenever fire trucks roll on a fire.

The ambulance personnel are there to monitor firefighters for such things as heat issues, dehydration and blood pressure.

# Chuckwagon:

Chuckwagons originated on the early cattle trails and the first one was an Army wagon purchased by Texas rancher Charles Goodnight around 1866.

The cattle drives that would follow were born of necessity.

With Abraham Lincoln out of the picture, the government was determined to punish the former Confederacy.

In Texas, ranchers could only get \$4 to \$6 a head for their cattle.

In Santa Fe, however, the going price for beef on the hoof was upwards of \$20 per head.

Goodnight decided to drive his cattle to New Mexico.

After purchasing the Army wagon, he had a carpenter at his ranch build a chuck box to fit in the rear of the wagon.

Oliver Loving added his herd to Goodnight’s and the two ranchers and their drovers forged a trail to Santa Fe.

The venture was so successful that they repeated the drive the next year.

Then hearing that cattle were bringing even more in Missouri, they partnered with Jesse Chisholm, an Indian who owned a trading post near present-day Lexington, and drove the herds there.

The Goodnight-Loving Trail and later the Chisholm Trail became major thoroughfares for Texas herds crossing Okla-

# Tucker:

school bus driver?

A: Must be firm, fair and consistent with the rules of the bus. Also patience is a big must as well. Being aware of all safety protocols and being able to make quick decisions in an event that may occur during the route.

# Rivalry:

a.m. until noon.

Both candidates are newcomers to politics and their campaigns, sad to report, have devolved largely to name-calling and baseless accusations.

Each has accused the other of disseminating “fake news,” leaving this reporter scrambling to stick to the facts.

“I am by far the most nutritious candidates,” moored Cora Cow. “I am udderly for Nutrition First. My butterfat is so good for you. Not like that grease rendered by Mr. Pig!”

Cora Cow has pledged to “Make Ice Cream Great Again” and pointed out that such notables as McClain Bank agree.

The bank, she added smugly, is sponsoring the fair’s ice cream social on September 8.

Preston Pig, in response, called Cora Cow out for what he termed a “sour milk campaign.”

The pink-faced porker accused Cora Cow of pandering to the powerful dairy goat lobby.

Touting his impressive hams and high IQ – fact: pigs ARE much smarter than cows – Preston Pig pledged to deliver bacon at every meal.

And while he accused Cora Cow of dealing under the table with dairy goats, this reporter has learned Preston Pig has his own suspect alliances to explain.

There is new evidence that he is in cahoots with a political action committee comprised largely of laying hens.

Before the barnyard turns into a war zone, the voters will have to step in and end this spat.

homa to markets in Missouri and Kansas.

But the chuckwagon was more than a rolling kitchen.

Cookie, or Belly Cheater as he was sometimes known, was second in command, topped only by the trail boss.

But not even the trail boss crossed him in camp. That was Cookie’s exclusive domain and his word was absolute.

One thing Cookie did in every camp was point the wagon tongue toward the north star. That was the drive’s compass on the featureless plains.

Chuckwagon fare on the trail consisted of a breakfast of beans, sourdough biscuits and coffee. For lunch, the drovers ate in the saddle a meal comprised of hardtack and jerky.

Supper was basically a repeat of breakfast and, occasionally, stew.

The only meat on the menu came from game along the trail or, possibly, an injured beef that had to be destroyed.

The cattle drives were an iconic, albeit short-lived, chapter in the history of the American West.

By 1895, the plains were being parceled out for homesteads and towns.

The expansion of railroads meant ranchers only needed to get their herds to the nearest railhead.

The drives like those initiated by Goodnight, Loving and Chisholm were phased out, to be recalled 127 years later by aficionados of the era like Shipley and Lauder milk of Bison Hill and other cowboy cooks.

# Closings:

house will be closed along with state and federal offices.

Among private businesses

closed on Monday will be **The Purcell Register**, McClain Bank and First United Bank.

# GO DRAGONS!



## WISHING THE DRAGONS A VERY SUCCESSFUL SEASON

Photo by Sherri Sheehy

### JOIN US THIS SEASON FOR NEW CONCESSION ITEMS

## DRAGON

Including

## SOFT SERVE ICE CREAM, JOS PIZZA, PRETZELS AND CHICK FIL A

DOWNLOAD THE SNACK MONKEY APP AND SKIP THE LINE



ALL SPORTS BOOSTER CLUB

## NOW ACCEPTING CREDIT CARDS





**Purcell** 40  
Alva 34



**Bridge Creek** 32  
Lexington 0



**Washington** 39  
Vian 24

Thursday • September 1, 2022  
purcellregister.com

The Purcell Register  
**Sports**

**B**  
SECTION

# No. 1 Warriors defeat Vian

Wolverines were preseason No. 4

**John D. Montgomery**  
The Purcell Register

No. 1 ranked Washington took control on both sides of the ball in the first half and held on to knock off No. 4 ranked Vian on the road last Friday night, 39-24.

The Warriors played near flawless defense in the first half and clicked on offense as well building a 26-zip advantage over the Wolverines. “We knew Vian was explosive on offense,”

head

coach Brad Beller said. “We knew we had to limit their big plays. In the first half we played very well. We were very disciplined and held their running back (DeSean) Mays to five yards rushing.”

He had one pass reception for 11 yards.

“We did a great job of containing him,” the coach said. “It seemed like Hayden Milner and Ben Vaughn were in on every play. They both made tackles inside the box, outside the box and in the backfield. They were a big reason we were able to shut Vian’s offense down.”

Vaughn led the team with nine tackles and recovered a fumble. Milner had eight tackles including four for losses and had one quarterback sack.

But in the second half got their offense untracked.

“We knew we had the

Please see **Warriors**, page 4B

# Suffocating defense in District

Warriors allow one run for the week

**John Denny Montgomery**  
The Purcell Register

The Washington fast-pitch softball team improved their record to a dazzling 19-0 as they continued District games.

They garnered two wins over Crossings Christian (10-0, 13-0) and another over Jones (13-0).

The Warriors have only allowed one run in their last five games.

“We threw it really well and played really good defense,” said Warrior head coach Tylor Lampkin.

All four Warrior pitchers - Maggie Place, Olivia Palumbo, Ellie Loveless and Emjay Lucas - have been pitching the ball well for the Warriors.

“All four got quality innings and quality wins,” Lampkin said.

The Washington pitching staff accounted for 38 strikeouts while only giving up seven hits for the week.

**Crossings**

Place got the start in the circle in the first game of the double header against Crossings Christian. She struck out eight batters while giving up three hits.

She helped out her own cause when she went 1-3 with a double and a walk.

Loveless went 2-4 at the dish

Please see **Undefeated**, page 2B

# Wayne opens season at Konawa

The Wayne football team begins the 2022 season Friday night at Konawa.

Coming off of two scrimmages, the Bulldogs are excited to play a real game.

“We’ve had good effort and the guys are excited about playing,” Wayne head coach Brandon Sharp said. “We have a bunch of young guys who aren’t real experienced, but they’re trying hard and soaking up what we’re coaching.”

**Konawa**

The Tigers have a talented quarterback who the Bulldogs will have to contend with.

“If we don’t play sound

defense the quarterback will hurt us,” Sharp said. “They run sprint outs and give him the run-pass option.”


The Tigers operate out of multiple formations and threw the ball about 60 percent of the time against Walters.

Defensively they run a 4-4 scheme. They have a physical defensive tackle who causes problems in the middle.

“You have to double-team him, which frees up the mike linebacker,” Sharp said.

The quarterback plays safety

Please see **Wayne**, page 4B



Janet Moore • The Purcell Register

## Ella’s back

After missing several games due to an injury after colliding with Savanna Edwards (who also missed time), Purcell sophomore Ella Resendiz was back in the circle against Lexington. Resendiz struck out seven batters on the way to Purcell’s 6-0 win. She also pitched in two victories in the Plainview Tournament last week.

# Dragons win Plainview tourney

Purcell posts undefeated week on softball diamond

**John D. Montgomery**  
The Purcell Register

Purcell’s Dragons won the Plainview Softball Tournament last week ditching Norman, Pauls Valley and the host Lady Indians in the finals.

Hannah Whitaker swung the biggest stick in the tournament going 5-8, followed by a 3-8 performance by Ella Resendiz, who had six RBI’s. Savanna Edwards went 3-7 with a double and Lauren Holmes was 2-6 with a double, two RBI’s and a pair of walks.

Whitaker was 10 for 16 on the week when the Dragons

went undefeated in four outings. Included in that torrid pace was a grand slam and seven RBIs.

Resendiz, KK Eck, Hadleigh Harp and Kenna Esparza all had four hits during the week when the Dragons out-hit opponents 39-20. Holmes, MacKenzie McKay and Edwards each had a trio of hits and Kailynn Helton had two.

Purcell got the successful week off to a good start shutting out Lexington 6-0 at Lex last Tuesday.

“Every at bat didn’t go our way but the way we responded is what changed,”

head coach Sarah Jones said.

“We had a completely different tempo against Lexington and I think it is when we officially turned everything around and realized what we are capable of,” Jones said.

Whitaker’s in-the-park grand slam was one of her two hits in the contest. Eck, Holmes, Harp and Esparza all had hits in the game.

Purcell squared off with Norman in the first round of the Plainview Tournament and promptly posted

Please see **Dragons**, page 4B

# Lex has two weeks to prepare

Bulldogs vs. Bulldogs on September 9

Lexington has a bye week this Friday night preparing for their September 9 showdown against Wayne.

Bridge Creek pinned a 32-0 loss on Lexington at Floyd West Field to open the 2022 gridiron season.

Senior quarterback Tate Collier had 49 yards passing while sophomore Gavrie Williams rushed for 62 yards on the ground. Senior receiver Trey Hartzog had a team high four catches for 35 yards.

Turnovers plagued the Bulldogs. They were intercepted twice and lost two fumbles.

Related photo  
Page 2B

Coach Keith Bolles said the game showed what things the Bulldogs need to work on and learn from the contest.

“I thought Ean Caywood played real well and Buddy Cormany played pretty well. And, I thought Cadyn Krueger had a real good game.

“Our defense played pretty well all night,” Bolles continued. “Now we have two weeks to get ready for Wayne.”

The ‘Dawgs watched film on Monday and were going to get back to the practice field to hopefully iron out what needs to be ironed out.

# PHS goal line stand prevails

Knowles rushes for 194 yards and three touchdowns

**John D. Montgomery**  
The Purcell Register

After battling back from a fourth quarter deficit, Purcell put up a goal line stand to nip Alva 40-34 on the road Friday night to open the 2022 gridiron season.

The Goldbugs faced a fourth and eight from the Purcell eight when senior linebacker Jose Ochoa was sent on a blitz.

The pass rush forced the Alva quarterback into an over throw and the Dragons sealed their opening game victory.

Senior Adam Edelman and sophomore Kash Guthmueller registered 24 tackles apiece and Boston Knowles rushed for 194 yards on just 11 carries and scored three touchdowns including an 80 yarder in the second quarter.

He also scored on runs of six in the third period and 40 in the

Please see **Prevail**, page 4B



Desiree Morehead • For The Purcell Register

## Feed me

Purcell sophomore Boston Knowles takes a handoff from Brody Galyean during Purcell’s 40-34 win over Alva Friday night. Knowles rushed 11 times for 194 yards and three touchdowns. He averaged 17.6 yards per carry.

# Undefeated:

with a double. Elly Allison went 1-1 with a triple and a walk. Abby Wood and Skylar Wells accounted for three RBIs each. "We hit the ball better this week," Lampkin said. "We had 50-plus hits for the week and a lot of people got their batting averages back up. We hit almost .500 as a team and still saw some good arms." Palumbo started the second game against Crossings. She struck out five batters and only

allowed one hit. Leadoff batter Tinley Lucas went 1-1 with two walks and also plated two runners. Loveless homered while going 2-3 and had three ribbies. Emjay Lucas tripled and had a pair of RBIs. **Jones** Place struck out nine batters in a no-hitter against Jones. The Warriors had 13 hits as a team, including doubles by Allison and Wood and triples by Kelby Beller and Loveless. Lampkin feels like the whole

team is coming together. "Some of the young kids like Olivia, Kelby and Emerson (Massey) are making big plays," he said. "The outfield is playing well with them and Abby is holding everything together. Abby is Abby." The Warriors host Jones today (Thursday) before starting the Piedmont Festival Friday. "I'm proud of the team and they're starting to click," Lampkin said. "It's all hopefully moving in the right direction as the playoffs get closer."



Greg Gaston • double g images

## Spin it

Washington senior Maggie Place prepares to let a pitch rip during Washington's 10-0 win over Crossings Christian. Place struck out eight batters in the win.



Greg Gaston • double g images

## Rolled up

Lexington defenders Ezra Faulkenberry (9), Buddy Cormany (1) and Dalton Brewer (22) take down a Bridge Creek ball carrier Friday night. The Bulldogs were defeated 32-0.

# Lexington hosting Ardmore

Ervin says team will "keep working and keep grinding"

**Emily Montgomery**  
**The Purcell Register**

Lexington has hit a bit of skid, falling to Purcell last Tuesday (6-0) then Tupelo (6-1) and Sulphur (9-0) in the Roff tournament.

"We're struggling to find an identity right now. To start the season teams couldn't get us

out. Right now, we're getting ourselves out.

"Our struggles are things that can be resolved but it will take work and discipline to get through," head coach Monty Ervin said.

During the tournament, Lexington managed two hits in two games. Brodie Anderson

had a hit in the first inning in the Tupelo loss. Izzy Pack had a double in the third inning against Sulphur.

Monday's game with Little Axe was canceled due to rain.

Tuesday Lexington was scheduled to be at Crooked Oak then they are hosting Ardmore on Thursday (today).



Janet Moore • The Purcell Register

## Watch it in

Lexington freshman McKenzie Manuel catches a ball for an out at first base during the Bulldogs' game against Washington. They were defeated 2-1.

# Lady Bulldogs sitting at 5-6

Two wins in Asher tournament, at ECP on Tuesday

**Emily Montgomery**  
**The Purcell Register**

Head coach Nikki Herrin and her Lady Bulldogs were in Fletcher on Monday when the rain came in and canceled their game.

As of presstime, Tuesday's game with Elmore City was still on.

Late last week, Wayne was on the road for the Asher tournament. They kicked it off with an 8-0 loss to Maysville.

Emily Woody and Allison Ryan accounted for Wayne's two hits in the loss.

"This team is capable of winning, but they get it in their heads that we can't beat Maysville," Herrin said.

Their second game of the tournament was a 10-1 win over Varnum.

According to the coach, Wayne's bats were hot. They jumped out to an early lead and batted through their lineup.

Energy was high for the Lady Bulldogs in the win.

Wayne had 5 hits led by Faith Brazell's three. Woody and Ava Stottlemire each added one.

Brazell was on the rubber for Wayne. She struck out four and gave up just one run on three hits.

Next up was an 11-3 win over Wetumka.

efficient in the win. Brazell and Alyssa Hobson faced 14 batters during the game.

To finish the tournament, Wayne faced Maysville again, falling to the Lady Warriors 11-3.

Jordynn Debaets, Hobson, Woody and Stottlemire each had a hit.

They show a lot of hustle, especially on the base paths and that helps to speed up the defense and get on base.

— Nikki Herrin, head coach

But, errors plagued the Lady Bulldogs, committing six in the loss.

Last Tuesday, Wayne got a 10-1 win over Central.

"We were really on fire with our bats. Once this team gets on a roll, it's hard to stop them.

"They show a lot of hustle, especially on the base paths, and that helps to speed up the defense and get on base," Herrin said.

Wayne had 12 hits in the win.

Brazell led the team with three while Debaets and Stottlemire each added two. Adams, Woody, Ryan, Hobson and Kaylee Madden had one a piece.

The second inning proved hot for Wayne as they scored nine runs off of six RBIs.

Wayne is scheduled to be in Wynnewood on Thursday and Springer on Friday.



## WARRIORS VS. WOLVERINES

WASHINGTON	12	14	13	0	39
VIAN	0	0	12	12	24

### TEAM OFFENSIVE STATS

	ATTEMPTS	YARDS	TDS
RUSHING	42	228	3
PASSING	7-14	151	2

### TEAM DEFENSIVE STATS

TACKLES	SACKS	INT.	FUMBLE REC.
B. VAUGHN - 9	H. MILNER	NONE	B. VAUGHN
H. MILNER - 8			

### SCORING PLAYS

#### 1ST QUARTER

- CANTRELL 58 YARD PASS TO C. MORRIS, PAT FAILED
- CANTRELL 25 YARD RUN, PAT FAILED

#### 2ND QUARTER

- C. SCOTT 12 YARD RUN, M. THOMAS PAT
- K. NORMAN 2 YARD RUN, M. THOMAS PAT

#### 3RD QUARTER

- CANTRELL 10 YARD PASS TO N. ROBERTS, M. THOMAS PAT
- C. MORRIS 80 YARD KICK RETURN, PAT FAILED

**FOR SALE!**  
1.25 to 5 acre lots in Washington School District



Contact Lindsay Cheek today! • (720) 329-7360

*Some family traditions begin with an ending. Lasting family legacies are what connect us.*

For 122 years, we have served you, and we are thankful for the sincere trust you have placed in us!

*Wilson-Little* Family Owned Since 1897  
FUNERAL HOMES

Purcell (405) 527-6543 • Newcastle (405) 387-2243

# Allen Farms

allenfarms.us  
**Kevin Andrews**  
 "Go Green with Allen Farms"  
 SOD SALES AND INSTALLATION  
 405-364-3998 - Office  
 405-360-3009 - Fax  
 Kevin@allenfarms.us  
 476 Allen Road  
 Norman, OK 73072

# B&H

**CONSTRUCTION LLC**  
**GOLDSBY, OK**  
**405-288-2412**  
**www.bhboring.com**

# C&C

**AUTO REPAIR**  
 303 S. Green Ave., Purcell  
**405-527-2683**  
 or **405-527-2410**



**209 NE 2nd St.**  
 Lexington, OK 73051  
 christianlifeok.com  
 405.527.7165



230 W. Apache St., Purcell  
**405.527.0140**

# Rick R Schmidt M.D.

Board Certified Family Practice  
 1800 N. Green Ave  
 Suite 100  
 Purcell, OK 73080  
**405-527-7555**

# Westbrook Gardens

SENIOR LIVING  
 COMMUNITY  
 1215 Westbrook Blvd.  
 Purcell  
**405-527-1365**



OF NORMAN  
**USED CARS & BODY SHOP**  
**Mile of Cars, Norman**  
 1015 N Interstate Drive • Norman, OK  
**(405) 321-5820**  
 www.thinkferguson.com



# Wendy's

**2205 ST. HWY 74**  
 (Across From Walmart)  
 PURCELL, OK • 405.294.9124

In all your ways acknowledge Him...  
 Proverbs 3:6



**First Baptist Church Purcell**  
 Growing In Grace  
 400 W. Main St.  
 www.purcellfbc.org

# The Purcell Register

The Heart of  
 Oklahoma's Source  
 for Local Sports  
 225 W. Main, Purcell  
**405-527-2126**



**Goldsby Church**  
 153 Center Road • Goldsby, OK  
 405-288-2514  
 goldsbychurch.com

# The Goldsby Store

434 W. Interstate Dr., Goldsby  
**288-0658**

# GUARANTY ABSTRACT

113 N. 2nd  
 Purcell  
**405-527-7583**

# Sunset Estates

915 N. 7th Ave.  
 Purcell  
**527-2122**

# HALE'S OVERHEAD DOORS

SINCE 1984  
**527-3232**  
 Purcell's Oldest and Only  
 Hometown Garage Door Company



Stephanie R Schmidt D.D.S.  
 Family Dentistry  
 409 North Green Avenue, Suite E • Purcell  
**405.527.0145**

# INSURANCE PROFESSIONALS II

111 W. Main • Purcell  
**405-527-3966**  
 www.inspros2.com

# PEOPLE BEFORE PROFIT SKYMAX ROOFING

**405-777-8800**

# SHEEHY SIGNS & SCREEN PRINTING

**405.623.7777**  
 218 W. Main St.  
 Purcell, OK 73080  
 sheehysigns@yahoo.com

# Pinkie's Forest

124 W. Main St, Purcell  
**405-527-3062**

# Northwind HEAT & AIR

527-7135  
 David Winterton  
 Owner  
 Lic# OK52397  
**201 S. Green**  
 Purcell

# Lexington Nursing Home

632 S.E. Third  
 Lexington, OK 73051  
**(405) 527-6531**

# JACOBSON CONCRETE

CONCRETE • AGGREGATES  
 PLACEMENT MATERIALS  
 Purcell Plant:  
**(405)527-3696**  
 www.LAJacobson.com

# S & S MOTORS

Purcell, Oklahoma  
 127 N. Green Ave.  
 Purcell, OK 73080  
**405-527-9612**  
 www.ssmotorsok.com

# ROGER D. CUDD, CPA, P.L.L.C.

CERTIFIED PUBLIC ACCOUNTANT  
 130 W. Main • P.O. Box 327 • Purcell, OK 73080  
 Office: 527-8337 • Fax: 527-8333  
 email: cuddcpa@aol.com

# OSG ORTHOPAEDIC AND SPORTS MEDICINE CENTER

A tradition of excellence.  
 -Norman, P.C.  
**405.364.7900**  
 orthonorman.com

# MIMI'S MEXICAN RESTAURANT

609 S. Green Avenue, PURCELL, OK  
**405-527-3388**

# JORDAN INSURANCE BROKERS

SINCE 1956  
 Auto • Home • Business  
**405-527-7074**  
 www.jordanprotects.com



Offensive Player

## BOSTON KNOWLES

Purcell Dragons  
 On only 11 carries Knowles rushed for 194 yards for a 17.6 yard per carry average and scored three touchdowns.



Defensive Player

## ADAM EDELMAN

Purcell Dragons  
 Edelman had a busy night on defense making 24 tackles against Alva last Friday night.



Offensive Lineman

## TANNER WINLOCK

Washington Warriors  
 Winlock graded out at 87 percent last Friday night at Vian.



Defensive Lineman

## TAVIAN ENGERT

Purcell Dragons  
 Engert, who was double teamed most of the night last week, made nine tackles last Friday night.

# PLGA hosts annual couples' golf tournament

The Purcell Ladies Golf Association (PLGA) hosted its annual couples' golf tournament this past weekend at the Brent Bruehl Memorial Golf Course in Purcell.

Sixty-six couples from across Oklahoma, Texas and one from Utah flooded town to participate.

The results of the tournament were:

- Championship Flight  
 1st: Derek and Laurie Makescry (63/63)  
 2nd: Brad and Julie Uhles  
 3rd: Ron and Lesli Grinnell  
 4th: Brian Webb and Haley Dennis  
 A Flight  
 1st: Will and Cari Allen (69/64)  
 2nd: Kyle Harris and Sharolyn Bonner  
 3rd: Steve and Nicky Cooper  
 4th: Jake Hughes and Megan Gowens  
 B Flight  
 1st: Michael Dillinger and Darcie Challis (71/67)  
 2nd: Fred and Chris Thompson

- 3rd: Jake and Ashley Blanchard  
 4th: Luke Miller and Kara Davis  
 C Flight  
 1st: Carlos and Tammy Alaniz (75/69)  
 2nd: Ken and Betty Jones  
 3rd: Steve and Melanie Wilke  
 4th: Jarrid Matlock and Kim Windsor  
 D Flight  
 1st: Bill and Ann Black (78/74)  
 2nd: Jerry and Cheryl Southerland  
 3rd: Bob and Denise Blanchard  
 4th: Gene Thompson and Kathy Gunter  
 Special Prizes  
 Men's Long Drive (Saturday) – Ray Lawson  
 Men's Long Drive (Sunday) – Josh Blanchard  
 Women's Long Drive (Saturday) – Laurie Makescry  
 Women's Long Drive (Sunday) – Tara Anderson  
 Straightest Drive (Saturday) – Sarah Jech  
 Straightest Drive (Sunday) – Tim Barrett

From page 1B

## Dragons:

a 7-1 victory.

Whitaker, pitching her first full game of the season, limited the Tigers to four hits.

"We backed her up defensively and kept the pressure on by stringing hits together and hitting the ball really well," Jones said.

Whitaker helped her own cause going 3-3 at the plate and Resendiz went yard with the bases juiced for Purcell's second grand slam in as many games.

Despite stranding five base runners in the semifinals, Purcell edged Pauls Valley 3-2 to move to the finals.

"We hit a bit of adversity when we weren't able to get the clutch hits we needed but we made it happen," Jones said. "We fed off finding a way to get people on whether it be by a walk, HBP or an error."

With the game knotted at 2 apiece heading into the final inning Lili Del Toro led off with a walk. Esparza's sacrifice bunt caused an error followed by an Eck bunt. McKay was hit by a pitch and Del Toro scored on a passed ball to win the game. "Ella pitched a really good

game in the circle making things happen and the defense backed her up," the coach said.

Holmes came through in the first inning with a two out line drive to left center field to score Purcell's only two runs of the finals but it was all they needed in a 2-1 championship victory.

"Ella had a great game in the circle only allowing four hits but they weren't able to string anything together.

"Our defense looked really good and our intensity was great from the beginning to end," Jones said. "This was a really good ending to a great tournament. Plainview is a very competitive 4A-team. Their pitcher got us quite a few times at the plate but we slowly made adjustments when we needed to."

Monday's game with Meeker was rained out. The two teams will play a doubleheader here September 20.

At 9-6, the Dragons were scheduled to travel to Vanoss Tuesday.

The Dragons are scheduled to host Crooked Oak today (Thursday) and host Chandler next Tuesday.



Greg Gaston • double g images

## Routine

**Purcell senior** Lauren Holmes makes a throw to first base for an out while Kenna Esparza backs up the play. The Dragons won the Plainview tournament last week with an undefeated performance.

From page 1B

## Warriors:

big 26-0 lead and wanted our offense to control the clock but we weren't able to do that," Beller said.

For the most part Washington was stellar on defense. Vian ran 40 plays and only had 109 yards of offense to show for it. But on five other plays the Wolverines gained 245 yards and scored four touchdowns, two in the third quarter and two in the fourth.

Three of the Wolverine touchdowns came on plays of third down and longer than 10 yards to go, Beller explained. On those three plays Vian scored on a 71 yard pass, a 60 yard pass and a 59 yard run.

"It was crazy," Beller said. "But we knew they are explosive."

Washington built their 26-point lead by scoring two touchdowns in both the first and second quarter.

Junior signal caller Major Cantrell opened the scoring hitting Cage Morris on a 58 yard touchdown strike. Later in the first period Cantrell scored on a 25 yard run.

The Warriors added two more rushing touchdowns in the second period. Cole Scott squirted in from 12 yards out and Kade Norman had a two-yard plunge.

Cantrell tossed a 10 yard scoring pass to Nate Roberts in the third stanza and Morris closed out the Warrior scoring with an 80 yard kick return to pay dirt.

"It was a great experience to travel 2 1/2 hours playing away in the heat and humidity," Beller said. "It is an experience that will benefit us down the road as the season goes along."

As is their modus operandi, the Warriors spread the ball around on offense.

Six different players rushed the ball and four different players caught passes.

"We were very balanced offensively. We were clicking, getting to the edge and playing very well. Major was 6-7 passing in the first half but was 1-7 in the second.

"We were smooth and crisp in the first half," the coach said. "But once we got up 39-6 we relaxed and allowed a really good team to keep fighting."

Cantrell finished the night going 7 of 14 for 151 yards and the two touchdowns and threw two interceptions.

The Warriors rushed the pigskin 42 times for 228 yards and three touchdowns. Hudson Howard led the rushing charts with 14 carries for 89 yards and Norman had 125 all purpose yards in the contest.

Washington hosts perennial power Sulphur this Friday night

with kick off set for 7 p.m. he Warriors traveled to Murray County last year and came away with a 34-13 victory.

As usual Sulphur can run the football. Beller reports their offensive line play has really improved since their first scrimmage.

"But this year's Sulphur team is a little more spread than what they've been in the past with the move in of quarterback Cache Barrett. He's a good player and they have quite a bit of speed on the outside.

"I'm sure they are going to look to get the ball to their play-makers in space," Beller said.

The Bulldogs operate out of a four man front on defense but are very multiple.

"As they are every year they are all about physicality. They run to the football very well and are aggressive on every snap of the game. We've got to execute each and every play or their defense will manhandle you."

Beller said the key for the Warriors is to play 48 minutes of football. We can't have the ups and downs and give up the negative plays on defense. We've got to play 48 straight minutes."

**Warrior notes:** Head coach **Brad Beller** nominated **Hudson Howard** as the Offensive Player of the Week. He rushed 14 times for 89 yards.

The Defensive Player of the Week nominee was **Ben Vaughn**, who had nine tackles including one for a loss.

Beller nominated **Hayden Milner** as the Defensive Line-man of the Week for his eight tackle performance. He had four stops behind the line of scrimmage and had one quarterback sack.

The Offensive Lineman of the Week was **Tanner Winlock**, who graded out at 87 percent last Friday night.



• Photo by Lea Lessley

## Roll right

**Washington junior** Major Cantrell looks for a receiver Friday night during Washington's 39-24 win over Vian. Cantrell finished the night with 151 yards through the air and two touchdowns.

From page 1B

## Dragons:

a 7-1 victory.

Whitaker, pitching her first full game of the season, limited the Tigers to four hits.

"We backed her up defensively and kept the pressure on by stringing hits together and hitting the ball really well," Jones said.

Whitaker helped her own cause going 3-3 at the plate and Resendiz went yard with the bases juiced for Purcell's second grand slam in as many games.

Despite stranding five base runners in the semifinals, Purcell edged Pauls Valley 3-2 to move to the finals.

"We hit a bit of adversity when we weren't able to get the clutch hits we needed but we made it happen," Jones said. "We fed off finding a way to get people on whether it be by a walk, HBP or an error."

With the game knotted at 2 apiece heading into the final inning Lili Del Toro led off with a walk. Esparza's sacrifice bunt caused an error followed by an Eck bunt. McKay was hit by a pitch and Del Toro scored on a passed ball to win the game. "Ella pitched a really good

game in the circle making things happen and the defense backed her up," the coach said.

Holmes came through in the first inning with a two out line drive to left center field to score Purcell's only two runs of the finals but it was all they needed in a 2-1 championship victory.

"Ella had a great game in the circle only allowing four hits but they weren't able to string anything together.

"Our defense looked really good and our intensity was great from the beginning to end," Jones said. "This was a really good ending to a great tournament. Plainview is a very competitive 4A-team. Their pitcher got us quite a few times at the plate but we slowly made adjustments when we needed to."

Monday's game with Meeker was rained out. The two teams will play a doubleheader here September 20.

At 9-6, the Dragons were scheduled to travel to Vanoss Tuesday.

The Dragons are scheduled to host Crooked Oak today (Thursday) and host Chandler next Tuesday.

From page 1B

## Prevail:

fourth quarter. The sophomore averaged 17.6 yards per carry.

Quarterback Brody Galyean was responsible for three scores dashing in from two yards out in the first quarter and hooking up with Jose Tarango on a 45 yard first quarter pass for a touchdown and flipped a 41 yarder to Ochoa for a score in the second stanza.

Luke Edelman was credited with 13 tackles. Right on his heels was Payson Purcell with a dozen while Derek Cravens had 11. Austin Burton, Brody Holder, Tavian Engert and Ochoa all had nine stops for the Dragons.

"I thought Brody Galyean ran the offense well," said head coach Tracy Scott. "He threw the ball well and Boston Knowles had a heck of a night."

And as the old saying goes it all starts up front and Scott had high praise for the efforts of this offensive line.

He was speaking of the play of Brendan, Jace Clary, Carter Goldston, Rowan Ardery and Jake Scott.

"They did a good job of blocking up front but we've got to get better," he said. "We have a lot of things to fix but overall I'm pretty pleased."

Scott noted the outstanding defensive play of Adam Edelman, Guthmueller, Purcell, Luke Edelman and Engert.

"Tavian played his tail off," Scott said. "He's an integral part of the defense. Derek Cravens played some nose guard and he, Bacon and Jake Scott played well at linebacker.

"Our two corners Austin Burton and Ty Jaspersen played pretty well. Alva lulls you to sleep and we fell asleep a couple times and they went over the top. We did a pretty good job of adapting to their offense.

"And then we got the big stop

at the end with 12 seconds left," Scott said. "Ochoa got in the quarterback's face and forced the pass to be a little high."

Purcell had fought back from a 34-32 deficit scoring and converting the two point PAT. Scott said breakdowns in the kicking game nearly cost the Dragons the victory.

One of Alva's touchdowns came when a deep snap sailed over Purcell's punter's head and was recovered in the end zone by the Goldbugs.

Alva also blocked a punt that led to a touchdown.

"And we've got to become more automatic on kicking PATs. Missing those could have cost us in the end. We had several opportunities to check it in like when we were down in the fourth quarter.

"But they sucked it up and got the job done. They've got that never give up mentality and we've got to have that," he said. "I'm proud of them. A lot of good things came out of Friday night and there are lots to fix but I feel really good about this football team."


### Dragon notes:

Purcell Head Coach **Tracy Scott** nominated **Tavian Engert** as the Defensive Lineman of the Week. Engert was double teamed most all night yet still made nine tackles and opened up **Kash Guthmueller** and **Adam Edelman** to make 24 tackles apiece.

Edelman got the nod from Scott as the Defensive Player of the Week.

The Offensive Player of the Week nominee is **Boston Knowles**, who rushed 11 times for 194 yards (17.6 yards per carry) and three touchdowns.

Scott nominated **Brendan Bacon** as the Offensive Lineman of the Week. Bacon graded out at 85 percent against the Goldbugs.



Desiree Morehead • For The Purcell Register

## Goldbug surrounded

**Purcell defenders** Payson Purcell (22), Luke Edelman (67) and Quinton Buck (73) tackle an Alva ball carrier Friday night during Purcell's 40-34 win.

From page 1B

## Wayne:

and runs the alleys to make plays.

**Scrimmage** During the Tishomingo and Carnegie scrimmage the Bulldogs were able to move the ball while on offense.

"We moved the ball up and down the field but we fumbled

twice in the red zone," Sharp said. "We were able to hold both Tish and Carnegie out of the end zone."

Sharp said his team also came out of the scrimmage healthy.

Kickoff is set for 7 p.m. at Konawa.



# Students of the Week named at Washington Elementary

**Angie Steele**  
Washington Correspondent

Congratulations to Washington Elementary Students of the Week Reed Babcock, Brandon Morales, Rylee Rogerson and Vivi Andrews. They represent their second-grade classes August 29-September 2.

Rylee Rogerson is in Mrs. Burch's class. Her favorite color is teal. She likes to play fortnite and go tournament fishing. Her favorite song is "God and Jesus." Rylee enjoys reading class at school and her favorite book is *Fly Guy*.

Mrs. Johnson's class is represented by Reed Babcock. His favorite color is light blue, and his favorite sport is to ride sheep. He enjoys eating pizza. Reed's favorite movie is "Minions."

Brandon Morales is in Mrs. Rea's class. His favorite color is blue. He likes to play the game Fortnite. His favorite sport is soccer. Brandon enjoys watching the movie "Spiderman" and his favorite food is enchiladas.

Vivi Andrews represents Mrs. Wilkerson's class. Her favorite color is blue, and her favorite sport is softball. She enjoys eating ribs.

**McClain County's Oklahoma Home and Community Education (OHCE) Chapter News**

**From the Office of Dr. Lourrinda Renée, McClain Co OHCE President**

McClain County Fair is next week, September 8-10, at the Expo Center in Purcell.

Members of McClain County's Oklahoma Home and Community Education (OHCE) Chapters welcome each of you to visit the McClain County Fair.

OHCE has three county Chapters participating in OHCE and OPEN Class. ECHO (Echo McClain County/Facebook, Blanchard/Newcastle area), Stealey (@ohcestealey, Purcell area and south), Washington Chapter (@Washington.OHCE, Town of Washington area/Goldsby). Please check them out on Facebook!

These members have been working diligently on making items to fill the OHCE Class Entries, which include Clothing, Home Furnishings, Creative Arts and Needlework, Food Preservation/Baking, and Horticulture/Gardening. Plus, they enter in the Open Class of the Fair, which includes so many detailed and beautiful handmade items. Just like the larger Oklahoma State Fair, however, these entries are solely from our McClain County residents!

Some of the entries are auctioned off on Thursday night at 6 p.m. They will be the Pie, Cake, and Salsa entries, plus the new category Made in Oklahoma Baskets. The OHCE Members have all made items from each of the three Chapters and each will submit a large basket for auction. Everyone needs to come out and see what "Made in Oklahoma" is all about. These members work hard throughout the year for many different charities.

Focusing on Family, Home and Community Education, and events supporting local communities. During the McClain County Fair the local members manage and run the McClain County Fair Store, offer snacks, and cook and serve meals that are for sale.

Delores Givens, President of the Washington Chapter, wishes to personally express her appreciation to Chapter members for spending time making personally crafted works for entry into the McClain County Fair, and also each helping make items, which are included in just one of the three large Made in Oklahoma baskets being auctioned off. The Washington Chapter Made in Oklahoma Basket is large and includes a table runner, placemats, and mug-rugs; pot



• Photo by Amber Burch

## Students of the Week

**Reed Babcock**, Brandon Morales, Rylee Rogerson, and Vivi Andrews represent their second grade classes at Washington Elementary School as Students of the Week for August 29-September 2.

holders, bowl koozies, kitchen towel topper, scissor holder, pin cushion, crocheted coasters & bag holder, and candied pecans.

Additionally, local businesses have donated items, including an Oklahoma Cookbook, Steele Family Farm Goat Milk lotions and soaps, Althea Bakery's House-Made Granola & Coffee, and products from Shawnee Mills. Jaynie Dowdle and Brooke Walkup, Farm Fresh Quilting Designs, does the final quilting process every year for both the McClain County Quilt Block Challenge Quilts and the multiple third grader squares creating the annual Land Run Quilts (check out their Facebook page).

Each of the three large baskets of Made in Oklahoma goodies will be auctioned off during the McClain County Fair. Special appreciation for the support of our Washington Chapter Basket by these local businesses for items added to the Made in Oklahoma Basket, includes Sassy Designs (SassyDesigns/OK), Steele Family Farm (steelefamilyfarm.com), Althea's Vault Café & Bakery (@altheavault/altheavault.com), and Farm Fresh Quilting Designs. It is the support and dedication of all our local businesses who support and aid OHCE in their mission. Thank you all who continue supporting us throughout the year! Without our public support, we could not be able to provide the finished products to our community.

Throughout the year all the OHCE Members spend their time quilting the local third grade student's individual squares for Land Run Quilts. Plus these members also complete the prior year's McClain County quilt squares into the finished quilt that is completed for the current Fair. OHCE Chapters participate in multiple community service programs. Members sew pillowcases for children in the hospitals. Make lap blankets for the elderly in nursing homes. Manage proj-

ects such as McClain County's Operation Christmas (and their spouses and family members help a lot!) and local school students donate their time to help fill the orders.

A lot of the community service to the community is not even known to the public, but we hope to show you what these Chapters do throughout the year in upcoming weeks. Would you like to join OHCE? Please visit our OHCE website and we even have virtual education lessons for crafts. Check us out at virtualohce.

This week we want you to see just some of the homemade items the members make, please come to the Main Building and see the OHCE Entries and the Public's Entries in the McClain County OPEN Class, which includes Pies, Cakes, Quilt Block Challenge (where the public votes for their favorite quilt block and see the completed quilt from 2021), Clothing, Household Items, Creative Arts and Needlework, Fine Artwork, Photography, Food Preservation, Open Baking, Best of Wheat Bread Baking, Horticulture and Home Gardening Entries, Crops, Legume Seed, and Forage Hay Show. Then do not forget all the animal shows!

We welcome everyone to come out and see the OHCE and OPEN (where the public has submitted entries), eat, view the animal competitions, and buy items at the McClain County Fair Store. Do not forget to participate in the Heart of Oklahoma Kiwanis Dinner and Auction on Thursday night!

We appreciate all the members of OHCE, businesses I have not yet listed, and everyone's dedication to helping make this McClain County Fair a success, all their volunteer hours, and dedication to the County Fair's success, to the County Fair Board, Board of County Commissioners, McClain County OSU Extension Office, Superintendents, 4-H Leaders, and Ag. Ed Teachers

and so many more individuals and businesses behind the scenes for their continued community support in helping deliver and prepare for this event.

For events and schedule please visit: [www.mcclain-countyfair.com](http://www.mcclain-countyfair.com) and for membership <http://oces.okstate.edu/mcclain>.

## Washington School Federal Reading Program Meeting

Washington's Annual Federal Programs Meeting will be held Tuesday, September 27, from 6-6:30 p.m. in the school cafeteria. The purpose of this meeting is to explain Title I, EL and other federal programs.

Mrs. Giltner, Title I and Reading Coordinator, will explain Title I and the Reading Intervention Program. Elementary School Counselor, Mrs. Barton, will give a brief description of the services she provides. PTO will have a presentation on how to get involved and how to best support your child's activities. Mr. Reynolds will give a brief bond update.

## High School Athlete Information

For athletes that intend to play college athletics, it's never too early to make sure your academic requirements are on track. By the start of your junior year, create your account with the eligibility center to enter your academic transcript, and make sure you are on the right track!

NCAA eligibility center: <https://web3.ncaa.org/ecwr3/>  
NAIA eligibility center: <https://play.mynaia.org/>  
NJCAA information: <https://www.njcaa.org/eligibility/index>

College athletic requirement PowerPoints and links: [https://www.washington.k12.ok.us/300306\\_2](https://www.washington.k12.ok.us/300306_2)

## Washington hosts Sulphur Friday, September 2, for a 7 p.m. varsity football kickoff!

The entries for varsity game night fans will be the Northwest corner of the field (by the Middle School) and the Southeast corner of the field (by the Event Center and Facility).

For all Junior High and Junior Varsity games, the only fan entry will be the Northwest entry. It will be Senior Night September 2:

6:30 Field cleared  
6:32 Senior Night (Football & Cheer)  
6:50 National Anthem  
6:55 Coin Toss  
7:00 Kickoff  
Band & Cross Country Senior Night will be at the end of the 20 minute halftime.

**Washington Senior Center** Menus may change at the discretion of the cook.

All meals are served with beverage, dessert and salad bar. Lunch is served from 11:30 a.m. to 12 noon, Monday through Friday.

Cost per meal: \$3 suggested donation for 60 years old and above and those disabled; \$6 for 59 years and below.

Friday Music Jams start at 10 a.m. until? Anyone is welcome



• Photo provided

## Up for auction

**Washington Chapter** Made in Oklahoma Basket for Auction at the McClain County 2022 Fair.



• Photo provided

## Above and beyond

**Brody Nash**, visited the local Masonic Lodge with his leadership class. As a leadership assignment, students were asked to complete a beautification project by pulling weeds and picking up trash. Brody's late grandfather was a Mason, and in honor of him, he returned after school and on Saturday to mow and weedeat the property. Washington Public Schools is proud of Brody and all of our students who selflessly serve others.

to sit in and sing or play an instrument.

Menu for September 1-9:  
Thursday, September 1—Chicken and noodles, peas and carrots, strawberry shortcake.

Friday, September 2—Pulled pork, baked potatoes, green beans, hot rolls, banana pudding.

Monday, September 5—Closed for Labor Day.

Tuesday, September 6—King Ranch Chicken, Mexican corn, tortilla chips, peanut butter chews.

Wednesday, September 7—Beans, rice, spinach, cornbread, peach crisp.

Thursday, September 8—Chicken tetrazzini, broccoli, garlic bread, no bake cookies.

Friday, September 9—Steak fritters, mashed potatoes, gravy, green beans, hot rolls, pudding.

## Washington Public Schools Calendar

September 1—JH FB, McGuinness, home, 5:30 p.m.; JV Fast-Pitch at Westmoore; JH Fast-Pitch, Lone Grove Tournament; HS Fast-Pitch, Jones, home, 5 p.m.

September 2—JH Fast Pitch, Lone Grove Tournament; HS FB Sulphur, home, Senior Night, 7 p.m.; HS Fast-Pitch at Piedmont vs Blue Springs Missouri, 12 p.m.

September 6—JH Fast-Pitch, Moore, home, 5 p.m.; HS Fast-Pitch, at Moore, 5 p.m.

September 8—Academic Team Purcell, 4 p.m.; HS Fast Pitch, Silo Tournament; JH Fast-Pitch, Dale Tournery.

## Dale K. Graham Veterans Foundation

We have been very busy the last few weeks assisting veterans and surviving spouses with their applications for VA benefits. Our volunteers are very proud of the VA rating decisions that forty-nine of them received last week.

Eleven veterans received a 100 percent rating for their service-connected disabilities. They will receive a combined



• Photo provided

## Perfect game

**Lady Warriors** Softball player Maggie Place threw a perfect game against Jones. The Lady Warriors outscored their opponents 58-1 in five games of District play last week!

annual amount of \$479,000. Many of you already know how that rating can change lives forever. A lot of our senior veterans only receive social security checks that average \$1200 or less. Their VA disability payments will help them to maintain a higher standard of living.

I don't know about everyone else's thoughts, but if the packaging of the food items we use continue to get smaller and their price continues to rise we will see more people lining up at Food Banks. Thirty-eight veterans received disability ratings from 10-90 percent for their service-connected disabilities. One surviving spouse that was awarded DIC benefits based on their spouse's service-connected disabilities. She will receive \$20,000 per year plus free Champ-VA medical insurance if her veteran was not retired military.

We are encouraging all the people we are working with to consider becoming a volunteer with our Veterans Foundation. We do not require that our volunteers are veterans to be accepted. I know that there are many in country who would like to join our team of volunteers. With our computer systems volunteers can receive training no matter where they live. Our system makes it quite easy to help from home no matter the location.

Join us for the Eat Wings, Raise Funds event on August 31! You can dine in or take out from the Buffalo Wild Wings on 3010 Classen Blvd in Norman from 5-9 p.m. The profits go to help the Foundation. It's also a chance to meet a bunch of cool vets! Tell your server you are there to support the Dale K. Graham Veterans Foundation.

As always, we need more volunteers to assist us in improving the lives of our veterans and their families. We have hundreds of thousands of veterans and surviving spouses in our state who need our help to receive the VA benefits that they are eligible for.

Would you consider being a part of our Veterans Foundation? Volunteer applications are available on our website or



• Photo provided

## Quilt Block Challenge

**McClain County** Quilt Block Challenge 2021 quilt will be at this County Fair! OHCE members displaying the quilt include (from left) Lois Stephens, Jaynie Dowdle and daughter Brooke Walkup (owners of Farm Fresh Quilting Designs), Sheila Verscher and Karen Olson. Helpers not pictured include Washington Chapter President Delores Givens, Lourrinda Renee, Lori Burton and Connie Wollenberg. Not pictured is Darlene Brantly.

# Religion

## Church Directory

**First Christian Church (Disciples of Christ)**  
2nd & Washington, Purcell  
Rev. Bill Crawford  
405-820-8184  
Sun. Worship: 10:45  
Wed. Events:  
Adult Studies: 6 or 7pm  
Chalice Kids and Kiddos:  
5:45-7 (experiential)  
(Light meal at 6-ish - all)

**Emmanuel BAPTIST CHURCH**  
Purcell, OK  
2705 N. 9th • 527-2535  
Mike Bailey, Pastor  
Sunday services 9 am Sunday School 6:30 pm Bible Study  
Wednesday services 10 am Worship 6:30 pm Awana & Youth  
6 pm Evening worship  
www.ebcpurcell.org

**FIRST BAPTIST CHURCH LEXINGTON**  
Connecting People With God and One Another  
Children's Activities - Youth Activities  
Wednesday Evening - 6:30 p.m.  
Sunday School 9:15  
Morning Worship 8:15 • 10:15  
Rusty Canoy  
Pastor 527-6758  
900 E. BROADWAY • LEXINGTON

**newlife TABERNACLE**  
715 W. Harrison, Purcell  
Sunday Morning - 10 a.m.  
Revival Service - 11 a.m.  
Wednesday Evening - 7:00 p.m.  
Pastor: Rev. Mark A. Stacy  
Office Ph. 405.527.3045

**Westside Church of Christ**  
401 W. Broadway  
Lexington  
Sunday Morning 10:30 am  
Sunday Evening 3:00 pm  
Wednesday Evening 7:30 pm

**CALVARY Holiness Church**  
Pastor David Bittle  
403 N. 4th, Purcell  
9:45 a.m. Sunday School  
10:50 a.m. Morning Worship  
6:00 p.m. Sunday Night  
7:00 p.m. Wednesday Night  
Independent Pentecostal  
Holiness Church

**Johnson Road Baptist Church**  
4 mi. N. of Purcell on I-35  
Sunday School  
9:45 a.m.  
Worship Service  
11:00 a.m.

**CHRISTIAN LIFE**  
sunday 10:30AM  
www.christianlifeok.com

**Lighthouse Worship Center**  
Rev. Jeff Pierce  
527.6214  
2726 N. 9th, Purcell  
Sunday Morning - 10:30 am  
Sunday Evening - 6:00 pm  
Wednesday Evening - 7:00 pm  
www.lighthousechurch.tv

**Memorial Assembly of God**  
7th & Monroe, Purcell  
Sunday School 9:45 a.m.  
Morning Worship 11:00 a.m.  
Evening Services 6:00 p.m.  
Wed. Night Services 6:30 p.m.  
We Invite You to Worship With Us.  
527-2769

**LANDMARK CHURCH**  
Pastor: Justin Blankenship  
1106 W. Grant • Purcell • 527-3342  
Sunday Worship..... 9:15 & 10:55 a.m.  
Sunday Night..... 6:00 p.m.  
Wednesday..... 7:00 p.m.

**First Baptist Church Purcell**  
Growing In Grace  
4th & Main 405-527-3327  
www.purcellfbc.org  
Come worship with us!  
Sundays 10:15 a.m. & 5 p.m.  
Wednesdays 6:30 p.m.  
Activities for all ages & child care provided for all services!

**Our Lady of Victory Catholic Church**  
CORNER OF THIRD & JEFFERSON  
Saturday - 5 pm (English)  
Sunday - 11 am (English)  
1 pm (Español)  
Daily Mass  
Tues. & Fri. 9 am • Wed. Noon • Thurs. 7 pm (Español)  
Parish Office/Oficina: 527-3077  
Priest House/Padre Juan Pedro: 527-4242

**GRACE CHAPEL GCLEX.ORG**  
118 W. Broadway/Hwy 39 Downtown  
Post Office Box 1028  
Lexington, OK 73051  
Sunday - 10:00am/6:30pm  
Wednesday - 7:00pm  
Pastor Charles Barton  
527-5726

You Are Always Welcome At  
7th & Monroe St.  
**Church of Christ**  
Purcell, OK  
Sunday 10:30 & 1:30  
Wednesday Evening 6:30

**Goldsby Baptist Church**  
153 W. Center Road  
Goldsby, OK 73093  
288-2514  
Sunday School - 9:30 a.m.  
Worship - 10:45 a.m.  
Evening - 6:00 p.m.  
Wednesday Evening - 6:30 p.m.

**Trinity United Methodist Church**  
Sunday School: 9:30 a.m.  
Morning Worship: 10:30 a.m.  
Pastor Susan Whitley  
211 N. 2nd, Purcell  
527-2256 Office

**9th & Pierce Church of Christ**  
1207 North 9th  
Purcell, OK 73080  
405-527-3176  
Sunday Bible Class 9:45 a.m.  
Worship 10:45 a.m.  
Evening 6 p.m.  
Wednesday Bible Class 7 p.m.  
Search Ministries Sunday 7:30 a.m. Channel 34  
www.searchtv.org

**SUNRAY BAPTIST CHURCH**  
2223 N. 9th, Purcell, OK 73080  
527-6808  
Sunday School: 9:45 a.m.  
Morning Worship: 10:50 a.m.  
Evening Worship: 5:00 p.m.



### Payne Baptist to celebrate 100 years

Payne Baptist Church of Lindsay is set to celebrate its 100th year anniversary in March, 2023. The members are asking for

copies of old photos, flyers, documents, and etc. for a slide show presentation. If you have anything you would like to provide please

contact Tami Staggs 405-756-6837. More information on the celebration will be coming soon.

### Our Lady of Victory Catholic Church

By Stella Bledsoe

September 4, 2022 is the twenty-third Sunday in Ordinary Time. During Ordinary Time, the Gospel focuses on the teachings and miracles of Christ during his time on earth. The Gospel reading is Luke 14:25-33. Jesus tells the crowds which were travelling with him that they must "hate" their families and even themselves if they chose to be his disciple. We must remember that this is the same Jesus who said we should love our enemies and do good to those who hurt us.

The "hate" Jesus refers to means that we must love Jesus more than anyone or anything else to be his disciple. Then Jesus cautions these potential disciples to consider the cost of following him. The same as a builder must consider labor and materials and a king marching into battle must consider the size and weapons of an opponent, followers of Jesus must realize the cost of their discipleship.

Costs and outcomes remind me of counselling employees when I was a Human Relations specialist. First, what is your goal? Second, what will you do in the next year to reach that goal? Third, how will you continue to the goal over the next five years? Finally, what new goal do you need to work on to reach an even higher goal in the next 10 years?

For many, obtaining a higher educational level was needed. If you really desire your goal,

you will have to give up activities to have the time after work to attend classes and study. A college degree takes about four years if that is your primary focus. If you work 40 hours a week, certainly it will take longer than four years. Do you really want it? If you already have a family, can you discipline yourself so that your time with them is still of good quality?

In the same way that a college degree requires sacrifices of time and money, following Jesus requires sacrificing our personal desires. It is unlikely a disciple of Jesus will have time for watching movies three nights a week, dancing every Saturday night, playing on three softball teams, or going to the lake 15 times a summer. You will not have to hate those activities, but you will have to love Jesus more.

Each of us has an opportunity to be Christ to others. While we will never reach the sacrifice of Mother Teresa, reminding ourselves of her on the anniversary of her canonization should inspire us. During the homily he gave that day, the Pope said:

"Mother Teresa, in all aspects of her life, was a generous dispenser of divine mercy, making herself available for everyone through her welcome and defense of human life, those unborn and those abandoned and discarded. She was committed to defending life, ceaselessly

proclaiming that 'the unborn are the weakest, the smallest, the most vulnerable.'"

"She bowed down before those who were spent, left to die on the side of the road, seeing in them their God-given dignity; she made her voice heard before the powers of this world, so that they might recognize their guilt for the crime—the crimes!—of poverty they created. For Mother Teresa, mercy was the "salt" which gave flavor to her work, it was the "light" which shone in the darkness of the many who no longer had tears to shed for their poverty and suffering."

"Her mission to the urban and existential peripheries remains for us today an eloquent witness to God's closeness to the poorest of the poor. Today, I pass on this emblematic figure of womanhood and of consecrated life to the whole world of volunteers: may she be your model of holiness! I think, perhaps, we may have some difficulty in calling her "Saint Teresa": her holiness is so near to us, so tender and so fruitful that we continue to spontaneously call her "Mother Teresa."

"May this tireless worker of mercy help us increasingly to understand that our only criterion for action is gratuitous love, free from every ideology and all obligations, offered freely to everyone without distinction

Please see **OLV**, page 7B

### Green Avenue Church of Christ

This past Wednesday we finished up the book of 2 Thesalonians, our next study begins in two weeks with 1 Timothy.

In the meantime, this coming Wednesday will be our 5th Wednesday singing, and the first Wednesday of September will be devoted to learning about the songs in our book.

Sunday morning in our Bible study we concluded the portion of our study on the death penalty and next week we plan to begin looking at the subject of abortion.

The sermon Sunday morning was a word study on the word "Worthy." We learned that word is found almost 70 times

in the New Testament and that it translates at least three different Greek words.

Most of the sermon was dedicated to looking at the Greek word AXIOS which is the word most often translated into "worthy." One of the verses examined was Matthew 10:37-38 where Jesus said that if we love someone else more than we do Him, we are not worthy of Him.

Steve Adams brought the Sunday evening sermon. He began with a reading of Micah 6:1-8 and focused on the question of "How shall we please God?" He pointed out that God didn't really have a

material need for animal and crop sacrifices, but that God really desired obedience from the heart.

He emphasized that we must put God first. So, Micah 6:8 became the focal point showing that in order to please God we must learn to do justly (or behave righteously), love mercy, and walk in humility.

We invite you to meet with us for Bible study at 7 p.m. Wednesday night and 9:45 a.m. Sunday and our worship services on Sundays are 10:45 a.m. and 6:30 p.m.

Bible correspondence courses are available, call 405-527-4052.

### Lexington United Methodist Church

Our next Food Give Away will be Saturday, September 17, from 12 to 4 p.m. Please pass this info on to anyone who may be hungry and low on food.

The next "Munch and a Movie" will be September 15 beginning at noon. The film will be family-friendly and begins at approximately 12:30 p.m. The movie will last for about two-and-a-quarter hours. Feel free to invite a friend or two.

On Saturday, September 17, we will be hosting Hot Dogs in the Park for the whole community. Oklahoma Moon has again been invited to provide music. We had tremendous support the last time we did this

and hope you'll be there again.

You may remember the hymn "Lord I Want To Be A Christian." The other verses are, "Lord, I want to be more loving," "I want to be more holy," and "I want to be like Jesus," all of these in my heart. How do we get to be like Jesus?

First, we proclaim we want to be a Christian and follow Jesus. We begin our journey on Christ's path by holding that desire "in our hearts," but we have to follow it up with becoming more loving.

Remember that the love Jesus wants us to have for our neighbors is to get the same wants and needs for themselves that we want and need for ourselves. We are to love our-

selves by accepting the grace God gives us and wishing the same grace and love to all other earthlings. If we remember the Great Commandment, we get it all. From BibleIQ.org, we get the following information:

The Great Commandment (or "Greatest Commandment") is a name used in the New Testament to describe the first of two great commandments cited by Jesus in Matthew 22:37-40, Mark 12:30-31, and in Luke 10:27. These two great commandments are also found in the Old Testament as cited in Deuteronomy 6:5 and Leviticus 19:18.

Please see **Methodist**, page 7B

From page 6B

## Methodist:

The Bible states these two great commands are as follows: Love the Lord your God with all your heart and with all your soul and with all your mind. And Love your neighbor as yourself. In a nutshell we are to “Love God” and “Love Others.”

What’s interesting to note is when you love God with all your heart, you are in effect obeying all 10 commandments. The first four commandments are God-focused, and when you love your neighbor as yourself, you are in effect obeying the last six commandments, which are People-focused.

God created us to be like Jesus, who is in turn, like God. God already had the an-

gels to worship and serve the Creator—that is their purpose. But God wants us to choose to have a closer, more affectionate relationship and continue to cultivate that love of God.

We are placed on Earth to do whatever work God has for us. Jesus gave some examples of this work. One of the easiest to state is “Feed my sheep.” We are also supposed to give water to those who are thirsty, clothe them, and provide shelter for those “sheep.”

If we do these things to become more loving, we will become more holy, like Jesus. We become more rooted in the Christian faith, allowing us to grow good spiritual fruit. The holiness we work toward is

a slow process and will most likely take all of our lives, given that we are human.

The question we must continue to ask ourselves: are we doing enough of God’s work to be like Jesus in our hearts?


Join us as we encourage ourselves to keep on the trail of God’s path. We share God’s love and worship at 9:30 a.m. this Sunday, followed by coffee, tea, and fellowship. Sunday school starts at approximately 11 a.m. Our address is 631 East Ash, just west of Lexington High School.

For more information, please call the church at (405) 527-3506 to leave a message, or contact Pastor David Cook directly at (405) 406-6174.

• Photo provided

## Mutton bustin’

With the mud on his clothes to prove it, Lexington’s Bo Dunn, seven, won the Mutton Bustin Championship at the Heart of Oklahoma Rodeo back in July. He just received his belt buckle. Bo is the second grade son of Buddy and Raenee Dunn.



From page 6B

## OLV:

of language, culture, race or religion. Mother Teresa loved to say, “Perhaps I don’t speak their language, but I can smile.”

“Let us carry her smile in our hearts and give it to those whom we meet along our journey, especially those who suffer. In this way, we will open up opportunities of

joy and hope for our many brothers and sisters who are discouraged and who stand in need of understanding and tenderness.”

We celebrate the love of Jesus at Our Lady of Victory parish all year long. Our Lady of Victory parish is located at 307 West Jefferson. The office has relocated to 501

N. 4th in Purcell and is open weekday mornings. You can call the office at 405-527-3077. Weekend mass services are Saturday, 5 p.m.; Sunday, 11 a.m.; and Sunday, 1 p.m. (Spanish). Daily masses are Tuesday, 9 a.m.; Wednesday, 12 noon; Thursday, 7 p.m. (Spanish), and Friday, 9 a.m. Peace be with you.

From page 5B

## Washington:

stop in Monday through Friday from 9 a.m. until 12 p.m. at 1233 West Lindsay Street in Norman.

We are a 501c-3 non-profit organization and there is never a charge for the services we provide to veterans and their families. We do accept financial contributions to be used to support veterans and this organization.

We also accept donations of wheelchairs and other types of handicap equipment that can be given to other veterans or their families. Other items that we accept are cars, trucks,

motorcycles, or items that can be given to veterans or sold to raise funds.

We are open to active clients Monday through Thursday from 9 a.m. to noon each day.

To donate to our Foundation, you can do so online at dalekgrahamveteransfoundation.org or mail a check to Dale K. Graham Veterans Foundation, 1233 West Lindsay, Norman, OK, 73069. You can contact us on our website or by calling 405-550-8806.

**Dale K. Graham, Accredited Claims Agent**

### Dale K. Graham Veterans Foundation Washington Correspondent Contact Information

I would love to share your personal or community news with our readers.

My contact information is angiesteele73@gmail.com or 405-413-2471 if you have any news to share, story ideas, or if you have someone you would like to see a feature article about. Send me birthday, anniversary, or personal news you would like to share with our community.

**Angie Steele**

No. 786-September 1-1 Time IN THE DISTRICT COURT OF McCLAIN COUNTY STATE OF OKLAHOMA IN THE MATTER OF THE ESTATES OF LOY LAMIRAND, Deceased, and NAOLMA ANN LAMIRAND, Deceased.

Case No. PB-22-114 NOTICE OF HEARING PETITION FOR LETTERS OF ADMINISTRATION, APPOINTMENT OF PERSONAL REPRESENTATIVE, DETERMINATION OF HEIRS

Notice is hereby given to all persons interested in the Estates of Loy Lamirand deceased and Naolma Ann Lamirand, Deceased, that on the 30th day of August,

2022, there was filed with this Court the Petition of Michael Tolle, on behalf of Wilson-Little Funeral Home, Inc., praying that Letters of Administration be issued to him as Personal Representative of the Estates, to serve without bond, and for a judicial determination of the heirs of the Decedents.

Pursuant to an Order of this Court made on the 30th day of August, 2022, notice is given that the 15th day of September, 2022, at 9:30 a.m. is the day and time that the Petition will be heard in the Courtroom of Judge Charles Gray in the County Courthouse at Purcell, McClain County, Oklahoma, and all persons interested may appear and contest the same.

Witness, the undersigned, Judge of the District Court of McClain County, State of Oklahoma, this 30th day of August, 2022.

CHARLES GRAY ASSOCIATE DISTRICT JUDGE JUDGE OF THE DISTRICT COURT

James B. Blevins, Jr., OBA #881 Carrie Kopp OBA #21731 Blevins and Associates Law, PLLC 138 W. Main/P.O. Box 1565 Purcell, OK 73080 Phone: 405-527-7575 Fax: 405-527-7574 Attorney for Petitioner

No. 782-September 1-2 Times IN THE DISTRICT COURT OF McCLAIN COUNTY STATE OF OKLAHOMA In The Matter Of the Estate of Charles Elwin Bradley, deceased, No. PB-22-25

NOTICE OF HEARING FINAL INVENTORY AND ACCOUNT ALLOWANCE OF EXPENSES DISTRIBUTION TO PREVIOUSLY DETERMINED HEIR DISCHARGE

Notice is hereby given that Benjamin Merrill Bradley, Personal Representative of the Estate of Charles Eldwyn Bradley, deceased, having filed his Final

Inventory and Account, his Petition for Order allowing the same and for Allowance of Expenses and for Distribution to the previously determined heir and devisee and for Discharge of the Personal Representative, the hearing for the same has been set by the Court for the 15th day of September, 2022 at 9:30 am at the Courtroom of the Honorable Judge Charles Gray, in the McClain County Courthouse, Purcell, OK, and all persons interested in said estate are notified then and there to appear and show cause, if any they have, why the accounts should not be settled and allowed and the

estate distributed to the heir and devisee as previously determined and the Personal Representative discharged.

Dated: 26 August, 2022. CHARLES GRAY ASSOCIATE DISTRICT JUDGE Honorable Charles Gray Judge of the District Court /s/ Gordon A. Harness Gordon A. Harness, OBA #3872 Attorney-at-Law 1900 N. Rockwell Ave. Newcastle, OK 73065 405-387-4123, fax. - roll-over

No. 771-September 1-1 Time IN THE DISTRICT COURT OF McCLAIN COUNTY STATE OF OKLAHOMA IN THE MATTER OF THE ESTATE OF PEGGY JOYCE WALLACE, Deceased.

Case No. PB-2022-110 NOTICE OF HEARING PETITION FOR PROBATE OF WILL, APPOINTMENT OF PERSONAL REPRESENTATIVE AND DETERMINATION OF HEIRS, DEVISEES AND LEGATEES

NOTICE is hereby given to all persons interested in the Estate of PEGGY JOYCE WALLACE, Deceased, that on 25th day of August, 2022, Danny Dwain Tate produced in the District Court of

McClain County, Oklahoma, an instrument in writing purporting to be the Last Will and Testament of PEGGY JOYCE WALLACE, deceased, and also filed in said Court their Petition, together with a copy of said Will praying for the probate of the Will and asking that Letters Testamentary issue to Danny Dwain Tate as Personal Representative and for a judicial determination of the heirs, devisees and legatees of said Decedent.

Pursuant to an Order of this Court made on the 25th day of August, 2022, notice is hereby given that on the 15th day of September, 2022, at 9:30 o'clock a.m., the Petition will be heard before the Honorable Judge Charles Gray, in

the McClain County Courthouse, Purcell, Oklahoma, when and where all persons interested may appear and contest the same.

IN TESTIMONY WHEREOF, I have hereunto set my hand this 25th day of August, 2022.

CHARLES GRAY ASSOCIATE DISTRICT JUDGE

Judge of the District Court /s/ Bill C. Lester BILL C. LESTER (OBA #5389) Attorney for Co-Personal Representatives 212 West Main - P.O. Box 1407 Purcell, OK 73080 (405) 527-5623 Email: blester@lesterlawoffice.com

No. 788-September 1-1 Time IN THE DISTRICT COURT OF McCLAIN COUNTY STATE OF OKLAHOMA IN THE MATTER OF THE ESTATE OF GARY WILFRED PUETZ, Deceased.

Case No. PB-22-113 NOTICE OF HEARING PETITION FOR LETTERS OF ADMINISTRATION, APPOINTMENT OF PERSONAL REPRESENTATIVE, DETERMINATION OF HEIRS

Notice is hereby given to all persons interested in the Estate of Gary Wilfred Puetz, Deceased, that on the 30th day of August, 2022, there was filed with this

Court the Petition of Michael Tolle, on behalf of Wilson-Little Funeral Home, Inc., praying that Letters of Administration be issued to him as Personal Representative of the Estate, to serve without bond, and for a judicial determination of the heirs of the Decedent.

Pursuant to an Order of this Court made on the 30th day of August, 2022, notice is given that the 15th day of September, 2022, at 9:30 a.m. is the day and time that the Petition will be heard in the Courtroom of Judge Charles Gray in the County Courthouse at Purcell, McClain County, Oklahoma, and all persons interested may appear and contest the same.

Witness, the undersigned, Judge of the District Court of McClain County, State of Oklahoma, this 30th day of August, 2022.

CHARLES GRAY ASSOCIATE DISTRICT JUDGE

JUDGE OF THE DISTRICT COURT James B. Blevins, Jr., OBA #881 Carrie Kopp OBA #21731 Blevins and Associates Law, PLLC 138 W. Main/P.O. Box 1565 Purcell, OK 73080 Phone: 405-527-7575/Fax: 405-527-7574 Attorney for Petitioner

No. 787-September 1-1 Time IN THE DISTRICT COURT OF McCLAIN COUNTY STATE OF OKLAHOMA IN THE MATTER OF THE ESTATE OF HAROLD RAY PERRY, Deceased.

Case No. PB-22-112 NOTICE OF HEARING PETITION FOR LETTERS OF ADMINISTRATION, APPOINTMENT OF PERSONAL REPRESENTATIVE, DETERMINATION OF HEIRS

Notice is hereby given to all persons interested in the Estate of Harold Ray Perry, Deceased, that on the 30th day of August, 2022, there was filed with this

Court the Petition of Michael Tolle, on behalf of Wilson-Little Funeral Home, Inc., praying that Letters of Administration be issued to him as Personal Representative of the Estate, to serve without bond, and for a judicial determination of the heirs of the Decedent.

Pursuant to an Order of this Court made on the 30th day of August, 2022, notice is given that the 15th day of September, 2022, at 9:30 a.m. is the day and time that the Petition will be heard in the Courtroom of Judge Charles Gray in the County Courthouse at Purcell, McClain County, Oklahoma, and all persons interested may appear and contest the same.

Witness, the undersigned, Judge of the District Court of McClain County, State of Oklahoma, this 30th day of August, 2022.

CHARLES GRAY ASSOCIATE DISTRICT JUDGE

JUDGE OF THE DISTRICT COURT James B. Blevins, Jr., OBA #881 Carrie Kopp OBA #21731 Blevins and Associates Law, PLLC 138 W. Main/P.O. Box 1565 Purcell, OK 73080 Phone: 405-527-7575 Fax: 405-527-7574 Attorney for Petitioner

No. 757-August 25-2 Times IN THE DISTRICT COURT OF McCLAIN COUNTY STATE OF OKLAHOMA IN THE MATTER OF THE ESTATE OF LILLIE RUTHELEN IVESTER, Deceased.

Case No. PB-2022-56 NOTICE OF HEARING FINAL ACCOUNT, PETITION FOR DETERMINATION OF HEIRS, DISTRIBUTION AND DISCHARGE

NOTICE is hereby given that Cherie Ann Hudson and Darrell Dwayne Campbell, Jr., Co-Personal Representatives of the ESTATE OF LILLIE RUTHELEN

IVESTER, Deceased, having filed in this Court their Final Account of the Administration of said estate, and their Petition for Distribution of said estate and for Final Discharge of said Co-Personal Representatives, the hearing of the same has been fixed by the Judge of said Court for 9:30 o'clock a.m., on the 15th day of September, 2022, before Judge Charles Gray in his chambers in the McClain County Courthouse in Purcell, Oklahoma, and all persons interested in said estate are notified then and there to appear and show cause, if any they have, why the said account should not be settled and allowed,

the heirs of LILLIE RUTHELEN IVESTER, Deceased, determined, said estate distributed, and the Co-Personal Representative discharged.

WITNESS MY HAND this 22 day of August, 2022.

CHARLES GRAY ASSOCIATE DISTRICT JUDGE

Judge of the District Court BILL C. LESTER (OBA #5389) Attorney for Personal Representative 212 West Main - P.O. Box 1407 Purcell, OK 73080 (405) 527-5623 blester@lesterlawoffice.com

No. 781-September 1-1 Time BEFORE THE CORPORATION COMMISSION OF THE STATE OF OKLAHOMA APPLICANT: EOG RESOURCES, INC. RELIEF SOUGHT: AMEND AND/OR MODIFY POOLING ORDER NO. 645643 LAND COVERED: SECTION 31, TOWNSHIP 10 NORTH, RANGE 4 WEST, MCCLAIN COUNTY, OKLAHOMA CAUSE NO. CD 2022-003503 NOTICE OF HEARING THE STATE OF OKLAHOMA: To the following parties, if living; or if deceased, then their unknown heirs, devisees, executors, administrators, successors, trustees, and/or assigns; or, the unknown successors, trustees or assigns, if any, of any dissolved corporation, or the unknown successors of any party designated in any record as trustee: BLACKACRE RESOURCES, LLC; NOSLEY ASSETS LLC; NOSLEY SCOOP LLC; RED SKY RESOURCES III, LLC; REVOLUTION RESOURCES II, LLC; and all persons, owners, producers and operators of oil and gas and all other interested persons in McClain County, Oklahoma.

NOTICE IS HEREBY GIVEN that the Applicant is requesting the Corporation Commission issue an Order amending Pooling Order No. 645643 so as to provide for options in lieu of participation with respect to subsequent wells that are more consistent with the current economic climate that will protect correlative rights and promote future development. Except as amended hereunder the Orders are to remain in full effect as to all common sources of supply originally described in said Orders. Further, Applicant may request that said order be made effective on a date prior to its signing.

NOTICE IS FURTHER GIVEN that this cause be set before an Administrative Law Judge for hearing, taking of evidence and

reporting to the Commission. NOTICE IS FURTHER GIVEN that this cause will be heard before an Administrative Law Judge on the Initial Hearing Docket at the Corporation Commission, Jim Thorpe Building, Oklahoma City, Oklahoma, at 8:30 a.m., on the 19th day of September, 2022, and that this notice be published as required by law and the rules of the Commission. Due to the COVID-19 pandemic, access to the Jim Thorpe Building may be restricted. The referenced hearing may be conducted via teleconference or videoconference. Before coming to the building for this hearing, please visit the Oklahoma Corporation Commission website at <http://oklahoma.gov/occ> to determine the status of building access. Instructions for participating via teleconference or videoconference are available on the Commission's website.

NOTICE IS FURTHER GIVEN that the Applicant and interested parties may present testimony by telephone. The cost of telephonic communication shall be paid by the person or persons requesting its use. Interested parties who wish to participate by telephone shall contact the Applicant or Applicant's attorney, prior to the hearing date, and provide their name and phone number.

NOTICE IS FURTHER GIVEN that all interested persons may appear and be heard. For information concerning this application, contact BENJAMIN J. BROWN, OBA #30843, Attorney for Applicant, 1560 East 21st Street, Suite 310, Tulsa, Oklahoma 74114, Telephone (918) 779-6047, [www.charneybrown.com/faqs](http://www.charneybrown.com/faqs), or contact Lori Odum, Landman at EOG Resources, Inc., Telephone (405) 246-3100.

OKLAHOMA CORPORATION COMMISSION Dana L. Murphy, Chairman Bob Anthony, Vice Chairman J. Todd Hiett, Commissioner /s/ Benjamin J. Brown Benjamin J. Brown

No. 775-September 1-2 Times IN THE DISTRICT COURT OF MCCLAIN COUNTY STATE OF OKLAHOMA IN THE MATTER OF THE ESTATE OF GLEN BECK, Deceased. Case No. PB-2022-95 NOTICE TO CREDITORS To the Creditors of Glen Beck, Deceased: All creditors having claims against Glen Beck, Deceased, are required to present the same with a description of all security interests and other collateral (if any) held by each creditor with respect to such claim, to Michael W. Wyatt, Personal Representative, at the law office of Blevins & Associates Law, PLLC, 138 W. Main, Purcell,

OK 73080, addressed to James B. Blevins, attorney for the Personal Representative, on or before the following presentment date: 25th day of October 2022, or the same will be forever barred. DATED this 25th day of August 2022.

/s/ James B. Blevins, Jr. James B. Blevins, Jr., OBA #881 Carrie Kopp, OBA #21731 Blevins & Associates Law, PLLC 138 W. Main/P.O. Box 1565 Purcell, Oklahoma 73080 Phone: 405-527-7575 Fax: 405-527-7574 Attorney for Personal Representative

No. 776-September 1-2 Times IN THE DISTRICT COURT OF MCCLAIN COUNTY STATE OF OKLAHOMA IN THE MATTER OF THE ESTATES OF WILLIAM TEX STONE, aka W. TEX STONE, aka W.T. STONE, Deceased, and DORIS STONE, Deceased. Case No. PB-22-96 NOTICE TO CREDITORS To the Creditors of William Tex Stone aka W. Tex Stone aka W.T. Stone, Deceased, and Doris Stone, Deceased: All creditors having claims against William Tex Stone aka W. Tex Stone aka W.T. Stone, Deceased, and Doris Stone, Deceased, are required to present the same with a description of all security interests and other collateral (if any) held by each creditor with respect to such claim, to

Sherry Stone Hendrix, Personal Representative, at the law office of Blevins and Associates Law PLLC, 138 W. Main, Purcell, OK 73080, addressed to James B. Blevins, Jr., attorney for the Personal Representative, on or before the following presentment date: 25th day of October 2022 or the same will be forever barred. DATED this 25th day of August 2022.

/s/ James B. Blevins, Jr. James B. Blevins, Jr., OBA #881 Carrie Kopp, OBA #21731 Blevins & Associates Law, PLLC 138 W. Main/P.O. Box 1565 Purcell, OK 73080 Phone: 405-527-7575 Fax: 405-527-7574 Attorney for Personal Representative

No. 763-August 25-2 Times IN THE DISTRICT COURT OF MCCLAIN COUNTY STATE OF OKLAHOMA In the Matter of the Estate of: MARY LEA DUTTON, Deceased. Case No. PB-2022-63 NOTICE FOR HEARING FINAL ACCOUNT AND PETITION FOR ORDER ALLOWING FINAL ACCOUNT, DETERMINATION OF HEIRS, DEVISEES AND LEGATEES AND DISTRIBUTION OF ESTATE NOTICE IS HEREBY GIVEN that Tiffany Lea Dutton, Personal Representative of the Estate of Mary Lea Dutton, Deceased, has filed in this Court her Final Account and Petition for Order Allowing Final Account, Determination of Heirs, Devisees and Legatees, and Distribution of Estate; the hearing of the same has been fixed by the Judge of said Court for the 8th day of September, 2022, at 9:30 o'clock a.m., in the District Courtroom in

the County Courthouse in Purcell, McClain County, Oklahoma, and all persons interested in said estate are notified then and there to appear and show cause, if any they have, why said final account should not be approved and the estate distributed. DATED this 19th day of August 2022.

CHARLES GRAY ASSOCIATE DISTRICT JUDGE HON. CHARLES GRAY JUDGE OF THE DISTRICT COURT

/s/ Christopher C. Lind Christopher C. Lind, OBA #31402 NICHOLS DIXON, PLLC 104 East Main Street Norman, Oklahoma 73069 Telephone 405-579-3739 Fax 405-701-5275 christopher@nicholsdixon.com Attorney for Personal Representative

No. 777-September 1-1 Time NOTICE OF PUBLIC SALE Pursuant to the Oklahoma Self-Service Storage Facility Lien Act, Monday, SEPTEMBER 19, 2022 at 10:00 A.M., Gizmo Storage will sell to the highest bidder via online public auction, CASH ONLY, (subject to occupant's right of redemption prior to sale), all right, title, and interest to miscellaneous personal property remaining in the below listed storage units located at Gizmo Storage, 2200 Weedn Blvd., Purcell, Oklahoma, to wit: UNIT No. 415, occupied by Deann Barnett, last known ad-

dress: 13204 Penner Ave, Wayne, OK 73095, P.O. Box 324, Wayne, OK 73095, UNIT No. 625, occupied by Marilyn Bowling, last known address: P.O. Box 1095, Jacksboro, TX 76458, UNIT No. 616, occupied by Ryan Dawson, last known address: 309 E Ash St., Lexington, OK 73051, UNIT No. 149, occupied by Austin Spencer Michael, last known address: 4721 W. Southern Ave, Lavean, AZ 85339.

The sale will be held online at [www.StorageTreasures.com](http://www.StorageTreasures.com).

No. 783-September 1-2 Times IN THE DISTRICT COURT OF MCCLAIN COUNTY STATE OF OKLAHOMA IN THE MATTER OF THE ESTATE OF ANNA PHAYE PROBST, DECEASED, AND LEROY ALTON PROBST, DECEASED. Case No. PB-2022-111 COMBINED NOTICE TO CREDITORS AND NOTICE OF HEARING To: All persons interested in the Estate of Anna Phaye Probst, Deceased and/or the Estate of LeRoy Alton Probst, Deceased.

NOTICE IS HEREBY GIVEN that on the 29th day of August, 2022, the Petitioners, Brad Burton, who resides at 8595 Evergreen Trail #104, Olmsted Township, Ohio 44138, and David L. Probst, who resides at 8601 Tartan Fields Drive, Dublin, OH 43017, filed a Petition for Joint Summary Administration, Appointment of Special Administrator, and Admission of Will to Probate in the District Court of McClain County, State of Oklahoma, attaching thereto an instrument purporting to be the Last Will and Testament of Anna Phaye Probst and naming Brad Burton as Personal Representative, as Exhibit "A", and attaching thereto an instrument purporting to be the Last Will and Testament of LeRoy Alton Probst, also known as LeRoy A. Probst, and naming David L. Probst as Personal Representative, as Exhibit "B", praying for the probate of said Wills, and that Letters of Special Administration issue to Brad Burton on behalf of Anna Phaye Probst's Estate, and that Letters of Special Administration issue to David L. Probst of behalf of LeRoy Alton Probst's Estate. Said Petition further prays that the heirs-at-law, devisees and legatees of said Decedents be determined; that the Final Account be approved, the property of the Decedents subject to the jurisdiction of this Court be distributed; and that the Special Administrators be discharged, and for other relief as prayed for in said Petition, which petition you may refer to for further particulars.

In an Order for Combined Notice and Order Appointing Special Administrator entered on the 29th day of August, 2022, the Court appointed Brad Burton as Special Administrator of the Estate of Anna Phaye Probst, and further appointed David L. Probst as Special Administrator of the Estate of LeRoy Alton Probst, and found that it should dispense with the regular estate proceedings prescribed by law and order notice to creditors and issue an order for hearing upon the Petition for Joint Summary Administration and Admission of Will to Probate, the final accounting, and petition for determination of heirs, devisees and legatees, and distribution.

The names and addresses of the heirs-at-law, devisees, legatees and nominated or previously appointed Personal Representatives of Anna Phaye Probst's Estate, so far as known to Petitioner Brad Burton, are as follows:

Name	Age	Last Known Address	Relationship
LeRoy Alton Probst, a/k/a LeRoy A. Probst	Adult (Now Deceased)	Probate included in this matter.	Spouse
Brad Burton	Adult	8595 Evergreen Trail #104 Olmsted Township, Ohio 44138	Son
Brett Burton	Adult	290 Cooper Foster Park Lorain, Ohio 44053	Son
Greg Burton	Adult	106 Floral Court Elyria, Ohio 44035	Son
David L. Probst	Adult	8601 Tartan Fields Drive Dublin, Ohio 43017	Step-Son
Jeffrey R. Probst	Adult	3333 East Bayaud Avenue Denver, Colorado 80209	Step-Son
Lisa A. Greci	Adult	131 Golfview Drive Gibsonia, PA 15044	Step-Daughter
Douglas J. Probst	Adult	435 Windy Pines Trail Roswell, Georgia 30075	Step-Son

TO ALL CREDITORS OF DECEDENT ANNA PHAYE PROBST: All creditors having claims against Anna Phaye Probst, Deceased, are required to present the same, with a description of all security interests and other collateral (if any) held by each creditor with respect to such claim, to Brad Burton (Special Administrator), c/o Devon A. Cantrell, at the office of Cantrell Law Firm, PLLC, 13921 Quail Pointe Drive, Oklahoma City, OK 7334, attorney for petitioner, on or before the following presentment date: 28th day of September, 2022.

The Petitioner, Brad Burton, alleged that decedent Anna Phaye Probst died testate on 17th day of February, 2022, an adult, domiciled in Olmsted Township, Cuyahoga County, Ohio and that the total probable value of her property is less than \$200,000.00.

Pursuant to 58 Okla. Stat. § 246(10), the claim of any creditor not shown in the Petition will be barred unless the claim is presented to the Special Administrator on or before the presentment date.

The names and addresses of the heirs-at-law, devisees, legatees and nominated or previously appointed Personal Representatives of LeRoy Alton Probst's Estate, so far as known to Petitioner David L. Probst, are as follows:

Name	Age	Last Known Address	Relationship
Brad Burton	Adult	8595 Evergreen Trail #104 Olmsted Township, Ohio 44138	Step-Son
Brett Burton	Adult	290 Cooper Foster Park Lorain, Ohio 44053	Step-Son
Greg Burton	Adult	106 Floral Court Elyria, Ohio 44035	Step-Son
David L. Probst	Adult	8601 Tartan Fields Drive Dublin, Ohio 43017	Son
Jeffrey R. Probst	Adult	3333 East Bayaud Avenue Denver, Colorado 80209	Son
Lisa A. Greci	Adult	131 Golfview Drive Gibsonia, PA 15044	Daughter
Douglas J. Probst	Adult	435 Windy Pines Trail Roswell, Georgia 30075	Son

TO ALL CREDITORS OF DECEDENT LEROY ALTON PROBST: All creditors having claims against LeRoy Alton Probst, Deceased, are required to present the same, with a description of all security interests and other collateral (if any) held by each creditor with respect to such claim, to David L. Probst (Special Administrator), c/o Devon A. Cantrell, at the office of Cantrell Law Firm, PLLC, 13921 Quail Pointe Drive, Oklahoma City, OK 73134, attorney for Petitioner, on or before

the following presentment date: 28th day of September, 2022.

The Petitioner, David L. Probst, alleged that decedent LeRoy Alton Probst, died testate on the 14th day of February, 2001, an adult, domiciled in Olmsted Township, Cuyahoga County, Ohio and that the total probable value of his property is less than \$200,000.00.

Pursuant to 58 Okla. Stat. § 246(10), the claim of any creditor not shown in the Petition will be barred unless the claim is presented to the Special Administrator on or before the presentment date.

Pursuant to an Order of said Court, notice is hereby given that the 3rd day of November, 2022, at 9:30 o'clock a.m. in the courtroom of the undersigned Judge, in the McClain County Courthouse, 121 N. 2nd Street, Ste. 231, Purcell, OK 73080-0648, has been appointed as the time and place for hearing said Petition, proving said Wills, and considering all relief prayed for in the Petition present to the Court on said date. All persons interested may appear at said hearing.

Any person receiving this notice or any interested party may file objections to the Petition at or before the final hearing. All objections to the Petition and/or any relief requested must be made in writing, with such objection to be filed herein, with a copy being provided to the Petitioners and the attorney for the Petitioners. If an objection is not made within the allowed time, then all persons will be deemed to have waived any objection to the Petition and the relief prayed for.

If an objection is filed on or before the hearing date, then on the hearing date the Court will determine whether the Wills attached to the Petition shall be admitted to probate, whether summary proceedings are appropriate, and, if so, whether the Estates will be distributed and to whom the Estates will be distributed.

The Special Administrators shall file the Final Account and Petition for Determination of Heirs, Devisees and Legatees and Distribution of Property, and Discharge at least twenty (20) days prior to the hearing date specified above.

DATED this 29th day of August, 2022.

CHARLES GRAY ASSOCIATE DISTRICT JUDGE JUDGE OF THE DISTRICT COURT

/s/ Devon A. Cantrell Devon A. Cantrell, OBA #30757 Cantrell Law Firm, PLLC 13921 Quail Pointe Drive Oklahoma City, OK 73134 Email: [devon@cantrellfirm.com](mailto:devon@cantrellfirm.com) Tel: (405) 400-1875 Fax: (405) 561-4021 Attorney for Special Administrators

No. 784-September 1-1 Time IN THE DISTRICT COURT OF MCCLAIN COUNTY STATE OF OKLAHOMA IN THE MATTER OF THE APPROVAL OF OIL AND GAS LEASES EXECUTED BY RESTRICTED MEMBERS OF THE CHOCTAW TRIBE OF INDIANS AND HEIRS OF ELLIS RAMSEY, FULL-BLOOD CHOCTAW INDIAN, ROLL NO. 10379, DECEASED, Case No. FB-2022-1 NOTICE OF HEARING FIRST AMENDED PETITION FOR APPROVAL OF OIL AND GAS LEASES TO WHOM IT MAY CONCERN: Notice is hereby given that the Petitioners, Michael N. Ramsey, Michele Ramsey, Bobby Allen Sealy, a/k/a Bobby Allen Sealey, Roxie Ann Sealy Whitelance, a/k/a Roxie Ann Sealy Whitelance, Jaxie L. Sealy Willis, a/k/a Jaxie Lynn Sealy, a/k/a Jaxie Lynn Sealey, Jolene N. Sealy, a/k/a Jolene Nora Sealy, now Willis, Sammy Duane Sullivan, Jr., Eric Allen Sullivan, Danny Charles Sullivan, Brenean Levi Sullivan, a/k/a Brendon Sullivan, a/k/a Brandon Sullivan, Ashley Scott Miller, James Scott, Ellis Scott, Rodney Bodiford, a/k/a Rodney Lee, Greg Sullivan, Brian Sullivan, Wayne Russell Scott, Sr., Sonya Christie, Sherry Lynn Picone, Kimberly Scott, Jeremy Scott, Wayne Russell Scott, Jr., Chad L. Swafford, and Jordan Taylor, restricted members of the Choctaw Tribe of Indians and heirs of Ellis Ramsey, full-blood Choctaw Indian, Roll No. 10379, deceased, filed in the District Court of McClain County, Oklahoma, their First Amended Petition as restricted Indians for the approval by the Court of Oil and Gas Leases executed in favor of the highest bidder for a primary term of three (3) years from the date thereof, for a cash bonus of Three Hundred Dollars (\$300.00) per net mineral acre, or a minimum bonus of One Hundred Dollars (\$100.00), whichever shall be greater, and Two Dollars (\$2.00) per acre paid-up delay rentals covering their interest in and to the oil, gas, and other minerals owned by them, by inheritance, in and to the following-described lands located in McClain County, Oklahoma, which lands were

originally a part of the allotment of Ellis Ramsey, full-blood Choctaw Indian, Roll No. 10379, deceased, and at the time of his death, Ellis Ramsey owned one-half (1/2) of the mineral estate in and under the following-described real property, to-wit:

N/2 NE/4 NE/4 and S/2 NE/4 NE/4 and N/2 SE/4 NE/4 and SW/4 SE/4 NE/4, all in Section 28, Township 7 North, Range 2 West of the Indian Meridian, McClain County, Oklahoma, containing 70.00 acres, more or less.

The Lease offered to the Petitioners and for which Petitioners seek approval by this Court are upon the usual and customary form and reserve unto the Lessor 3/16th of all oil, gas, and petroleum produced from said lands and tenements.

The hearing of the Petition has been set and will be heard in the District Courtroom in the McClain County Courthouse in the City of Purcell, McClain County, Oklahoma, on the 27th day of September, 2022, at 1:30 p.m. before the honorable Charles Gray, Judge of the District Court, at which time and place any objections to the approval of said Oil and Gas Leases of Petitioners may be duly presented and made to the Court, and at such hearing competitive bidding may be had on said Oil and Gas Lease of said Petitioners, and the same may be confirmed in the name of the person or entity offering the highest bid therefor, the purchaser to pay, in addition to the bonus money for said Leases, all court costs, publication fees, revenue stamps, if any, recording fees and attorney fees attributable to the sale of said Leases.

All interested parties may appear and be heard at said hearing.

DATED this 23rd day of August 2022.

/s/ Lucas J. Munson Lucas J. Munson, OBA #20789 Munson & McMillin A professional corporation 247 North Broadway, Suite 103 Edmond, Oklahoma 73034 Telephone: (405) 513-7707 Facsimile: (405) 513-7383 [lmunson@munsonmcmillin.com](mailto:lmunson@munsonmcmillin.com) Attorney for Petitioners

No. 785-September 1-1 Time IN THE DISTRICT COURT WITHIN AND FOR MCCLAIN COUNTY STATE OF OKLAHOMA WILMINGTON SAVINGS FUND SOCIETY, FSB, AS TRUSTEE OF STANWICH MORTGAGE LOAN TRUST M, Plaintiff, vs. STACY D. MCGEHEE, et al., Defendants. CJ-2019-215 NOTICE OF HEARING ON CONFIRMATION OF SALE TO: STACY D. MCGEHEE, SPOUSE OF STACY D. MCGEHEE, IF MARRIED, WHETHER LIVING OR DEAD, AND IF DEAD, HIS/HER UNKNOWN SUCCESSORS IF ANY, LAURIE TOLEDO, AS PERSONAL REPRESENTATIVE OF THE ESTATE OF JEAN ELIZABETH HAYES, DECEASED, OKLAHOMA MOTOR CREDIT COMPANY, NATHAN JONES, LAURA LEE: You, and each of you, are notified that the Plaintiff in the above entitled and numbered cause has filed its Motion to Confirm Sale herein seeking confirmation by the Court of the Sheriff's sale held in this cause and that said motion has been set for hearing on October 5, 2022, at 9:00 o'clock a.m., in the District Court Room assigned, at the County Courthouse, McClain County, Oklahoma. You, and each of you, are further notified to be present for said hearing at said date, time and place, and show cause, if any you have, why said motion should not be sustained and said sale confirmed. DATED August 30, 2022. /s/ Kelly M. Parker KELLY M. PARKER #22673 LAMUN MOCK CUNNINGHAM & DAVIS, P.C. 5613 N. Classen Blvd. Oklahoma City, OK 73118 (405) 840-5900 (405) 842-6132 (Fax) Attorneys for Plaintiff

fied that the Plaintiff in the above entitled and numbered cause has filed its Motion to Confirm Sale herein seeking confirmation by the Court of the Sheriff's sale held in this cause and that said motion has been set for hearing on October 5, 2022, at 9:00 o'clock a.m., in the District Court Room assigned, at the County Courthouse, McClain County, Oklahoma. You, and each of you, are further notified to be present for said hearing at said date, time and place, and show cause, if any you have, why said motion should not be sustained and said sale confirmed. DATED August 30, 2022.

CJ-2019-215 NOTICE OF HEARING ON CONFIRMATION OF SALE TO: STACY D. MCGEHEE, SPOUSE OF STACY D. MCGEHEE, IF MARRIED, WHETHER LIVING OR DEAD, AND IF DEAD, HIS/HER UNKNOWN SUCCESSORS IF ANY, LAURIE TOLEDO, AS PERSONAL REPRESENTATIVE OF THE ESTATE OF JEAN ELIZABETH HAYES, DECEASED, OKLAHOMA MOTOR CREDIT COMPANY, NATHAN JONES, LAURA LEE: You, and each of you, are notified that the Plaintiff in the above entitled and numbered cause has filed its Motion to Confirm Sale herein seeking confirmation by the Court of the Sheriff's sale held in this cause and that said motion has been set for hearing on October 5, 2022, at 9:00 o'clock a.m., in the District Court Room assigned, at the County Courthouse, McClain County, Oklahoma. You, and each of you, are further notified to be present for said hearing at said date, time and place, and show cause, if any you have, why said motion should not be sustained and said sale confirmed. DATED August 30, 2022.

You, and each of you, are notified that the Plaintiff in the above entitled and numbered cause has filed its Motion to Confirm Sale herein seeking confirmation by the Court of the Sheriff's sale held in this cause and that said motion has been set for hearing on October 5, 2022, at 9:00 o'clock a.m., in the District Court Room assigned, at the County Courthouse, McClain County, Oklahoma. You, and each of you, are further notified to be present for said hearing at said date, time and place, and show cause, if any you have, why said motion should not be sustained and said sale confirmed. DATED August 30, 2022.



No. 769-September 1-1 Time BEFORE THE CORPORATION COMMISSION OF THE STATE OF OKLAHOMA APPLICANT: WARWICK-JUPITER, LLC RELIEF SOUGHT: ESTABLISH 640-ACRE HORIZONTAL DRILLING AND SPACING UNITS LEGAL DESCRIPTION: SECTION 30, TOWNSHIP 10 NORTH, RANGE 4 WEST, MCCLAIN COUNTY, OKLAHOMA CAUSE CD NO. 2022-003432 NOTICE OF HEARING STATE OF OKLAHOMA TO:

Anna Junia Doan Properties, L.L.C.; Barbara Benton Hines, a/k/a Barbara Pauline Hines Benton; Barbara Lytal Connell and Malcom P. Connell, Jr., Co-Trustees of the Barbara Lytal Connell Revocable Trust, dated March 1, 1995; Baseline Minerals, LLC; Belmar Mineral Properties, L.L.C. c/o Evans & Davis, PLLC; Benita Lenker Ward; Bobbie June Chaney; Brandi Farley; Carl Handke, a/k/a Raymond Carl Handke; Carolyn Gaines; Charlene S'Renco; Curzon Management, L.L.C.; Darla J. Perry; Debra Dee Keller, a/k/a Debbie Keller; Elon Energy Resources, Inc.; Estate of Walter E. Handke, Deceased; Flint Oak Minerals, LLC; Fredericksburg Royalty, Ltd.; Harry Ronald Youngblood; Harry Youngblood and Wilmoth Youngblood, as joint tenants; Jack Guenther as Trustee of the 1976 Abigail Camilla Guenther Trust; Jack Guenther as Trustee of the 1976 Jack E. Guenther, Jr. Trust; James Ansel Burger; Janet Handke; Jeffrey Burger, a/k/a Jeffrey Ross Burger; Joel Raymond Youngblood; Kenneth Gregory Burger; Kerry Lynn Youngblood; Leah Lenker; Leslie Lynn Taylor; LRM IV, LLC; Magic M & R, L.L.C.; Manna Minerals, LLC; Mary A. Comm; Mary Alice Hines; Melanie Lavache; Mike Hines, a/k/a Harve Michael Hines; Native Exploration Minerals, L.L.C.; OGI Inc.; Okla-Tex, L.L.C.; OKSA Minerals, LP; Patricia Anne Love, Successor Trustee of the Henry Thomas Love Family Trust, dated April 1, 1994, as amended; Patsy Mae Sewell, f/k/a Patsy Mae Savoie; Retama Minerals, LP; Robert Farmer; Safe-N-Sound Land Company, LLC; Sherry Janette Caswell; SNK Burger Trust dated July 8, 2022; Stonewall Minerals, L.L.C.; Sunshineintegrated, L.L.C.; Teddy Joe Handke; Teresa Handke; Timothy L. Osborn and Tina L. Osborn, as JT; Todd Allen Hines, Jr.; Vegvisir, L.L.C.; Velna Sue Hines; Vurela Irene Coil; Wake Energy, L.L.C.; Warwick Coinvest I, LLC; Warwick-Ares, LLC; Warwick-Jupiter, LLC; Warwick-Minerva, LLC; Wildboar Energy, L.L.C.; William Burger, a/k/a William Darrell Burger; William E. Durrett and Blake Hogan as trustees of Lenice B. Cameron GST Exempt Trust A created pursuant to the Last Will and Testament of Lenice Bonner Cameron, deceased, dated 2/6/1979 c/o American Fidelity Corporation; William E. Durrett and Blake Hogan as trustees of Lenice B. Cameron GST Exempt Trust B created pursuant to the Last Will and Testament of Lenice Bonner Cameron, deceased, dated 2/6/1979 c/o American Fidelity Corporation; William T. Osborn and Sarah A. Osborn, as JT; Donald Farmer; and all persons, owners, producers, operators, purchasers and takers of oil and gas and all other interested persons, particularly in McClain County, Oklahoma, and if any of the individuals are deceased, or if any of the companies are no longer in existence, the unknown heirs, executors, administrators, devisees, trustees, successors and assigns, immediate and remote, of the named parties.

NOTICE IS HEREBY GIVEN that the Applicant in this cause is requesting the Commission issue an Order establishing 640-acre horizontal drilling and spacing units by: (a) vacating Order No. 103735, as redesignated by Order No. 107502, insofar as they pertain to the Hunton common source of supply underlying all of Section 30, Township 10 North, Range 4 West, McClain County, Oklahoma; and, (b) extending Order No. 689485 to include within its purview the Woodford and Hunton common sources of supply underlying Section 30, Township 10 North, Range 4 West, McClain County, Oklahoma, with the unit well for said 640-acre horizontal units to be located from its point of entry and along any point of its lateral, not less than 660 feet from said unit boundary for the Hunton common source of supply, and not less than 165 feet from the north and south unit boundary and not less than 330 feet from the east and west unit boundary for the Woodford common source of supply.

NOTICE IS FURTHER GIVEN that the Applicant in this cause is requesting the following special relief: to designate the Applicant or some other party as Operator of the unit well. Applicant is further requesting that the Order to be entered in this cause be made effective on a date prior to the date of the Order.

NOTICE IS FURTHER GIVEN that this cause be set before an Administrative Law Judge for hearing, taking of evidence and reporting to the Commission.

NOTICE IS FURTHER GIVEN that this cause will be heard before an Administrative Law Judge on the Initial Hearing Docket at the

Oklahoma Corporation Commission, Jim Thorpe Building, 2101 N. Lincoln, Oklahoma City, Oklahoma, 73105, at 8:30 a.m., on the 19th day of September, 2022, and that this Notice be published as required by law and the Rules of the Commission.

NOTICE IS FURTHER GIVEN that due to the COVID-19 pandemic, access to the Jim Thorpe Building is restricted. The referenced hearing may be conducted via teleconference or video-conference. Before coming to the building for this hearing, please visit the Oklahoma Corporation Commission website at www.occeweb.com to determine the status of building access. Instructions for participating via teleconference or video-conference are available on the Commission's website.

NOTICE IS FURTHER GIVEN that the Applicant and interested parties may present testimony by telephone. The cost of telephonic communication shall be paid by the person or persons requesting its use. Interested parties who wish to participate by telephone shall contact the Applicant or Applicant's attorney, prior to the hearing date, and provide their name and telephone number.

NOTICE IS FURTHER GIVEN that all interested persons may appear and be heard. For information concerning this action, contact ERIC WELLS, Warwick Energy Group, 6608 N. Western, Box 417, Oklahoma City, OK 73116, Telephone: (405) 318-2808, OR ERIC HUDDLESTON, Attorney, Two Leadership Square, 211 North Robinson, Suite 1300, Oklahoma City, OK 73102, Telephone: (405) 232-3722.

CORPORATION COMMISSION OF OKLAHOMA Dana L. Murphy, Chairman Bob Anthony, Vice-Chairman J. Todd Hiatt, Commissioner DONE AND PERFORMED THIS 22nd DAY OF AUGUST, 2022. BY ORDER OF THE COMMISSION: Amy Cummings, Secretary

No. 774-September 1-2 Times IN THE DISTRICT COURT OF MCCLAIN COUNTY STATE OF OKLAHOMA IN THE MATTER OF THE ESTATE OF EUGENE ANTHONY MCAFEE, Deceased.

Case No. PB-2021-20 NOTICE OF SALE OF REAL PROPERTY AT PRIVATE SALE Notice is hereby given that in pursuance of an Order of the District Court of the County of McClain, State of Oklahoma, made on the 25th day of August, 2022, in the Matter of the Estate of EUGENE ANTHONY MCAFEE, Deceased, the undersigned as the Personal Representative of the Estate of said Deceased will sell at private sale to the highest bidder for cash, subject to confirmation of said District Court, on or after the 15th day of September, 2022, all the right, title, interest and estate of the said EUGENE ANTHONY MCAFEE, Deceased, at the time of his death, and all right, title, and estate that the said estate has, by operation of law, or otherwise, acquired in and to all real property, situate, lying and being in the County of McClain, State of Oklahoma, described as follows, to-wit:

**Surface Rights Only**  
A part of the North Half of the North Half of the Northwest Quarter (N/2 N/2 NW/4) Section Twenty-Eight (28), Township Five (5) North, Range Three (3) East of the Indian Base and Meridian, McClain County, Oklahoma, being more particularly described as follows: BEGINNING at the Northwest corner of said Section 28; THENCE S 89°51' 17" E, along the North line of said N/2 N/2 NW/4, a distance of 2485.77 feet; THENCE S 00° 00' 44" W, a distance of 660.32 feet to a point in the South line of said N/2 N/2 NW/4; THENCE N 89°51' 09" W, along said South line, a distance of 2485.77 feet to the Southwest corner of said N/2 N/2 NW/4; THENCE N 00° 00' 44" E, along the West line of said N/2 N/2 NW/4, a distance of 660.21 feet to the TRUE POINT OF BEGINNING, having an area of 37.68 Acres, more or less. Basis of Bearings are Geodetic North.

terms and conditions: CASH Bids must be in writing and may be left at the office of Rosell Law Group, L.L.P., or may be delivered to the Personal Representative personally, or may be filed with the Court.

Dated this 25th day of August, 2022.  
/s/ Winnie F. McAfee  
WONNIE F. MCAFEE,  
Personal Representative  
of the Estate of  
EUGENE ANTHONY  
MCAFEE,  
Deceased  
/s/ Sally Ketchum Edwards  
Sally Ketchum Edwards, OBA No. 9419  
Rosell Law Group, L.L.P.  
101 North Robinson Avenue  
Suite 700 – Corporate Tower  
Oklahoma City, Oklahoma 73102  
Telephone: (405) 702-0888  
Email: sedwards@roselllawgroup.com

No. 779-September 1-1 Time IN THE DISTRICT COURT OF MCCLAIN COUNTY STATE OF OKLAHOMA TREJO TRANSPORT, LLC, Plaintiff, vs. MIZE TRANSPORT, LLC, Defendant.

Case No. CS-2020-138 ALIAS ORDER FOR HEARING ON ASSETS This matter comes before the Court on Plaintiff's Motion for Hearing on Assets of Plaintiff Trejo Transport, LLC. Being fully apprised, the Court finds and Orders as follows:

1. That on August 5, 2020, judgment was rendered against Defendant in this matter in favor of Plaintiff in the principal sum of \$8,300.00 plus accruing interest at a rate of 6.75% per annum, plus an attorney fee of \$830.00 and costs of 430.78. Plaintiff was additionally awarded immediate possession of the following personal property: 2018 Big Tex Utility Trailer, VIN 16VGX352XJ6032382
2. That said judgment was memorialized within said Journal Entry of Judgment and properly filed with clerk of this Court the same date.
3. That such hearing on assets is necessary to the appropriate and efficient execution for the balance due to be paid in addition to the discovery of the location of the above-described trailer in this matter.

IT IS THEREFORE ORDERED that Plaintiff is entitled to a hearing on the assets of Defendant Mize Transport, LLC and that such hearing shall occur at 8:30 a.m. on October 24, 2022.

IT IS FURTHER ORDERED that Defendant Mize Transport, LLC, or a representative thereof, authorized and duly empowered to answer for and be bound, for said Defendant, shall appear on the above-stated date and time and present the following information for viewing and/or copying by Plaintiff and/or Plaintiff's counsel:

1. Records of all income from any and all sources whatsoever earned or received by Reaper from and every source thereof from November 1, 2019, to present;
2. Copies of all personal and business Federal and State Income Tax Returns upon which you show any income or loss whatsoever, including all attachments thereto, for the years 2019, 2020, and 2021 including all sources of income and schedules;
3. All cash receipts from any and all businesses and trusts in which you have any ownership or participation from whatsoever from November 1, 2019, to present;
4. Legal descriptions in writing of all real estate in which you have had any interest whatsoever from November 1, 2019, to present;
5. All motor vehicle and equipment registrations and titles, including automobiles, boats, trucks, trailers, motorcycles, recreational vehicles, four-wheelers,

No. 767-August 25-3 Times IN THE DISTRICT COURT OF MCCLAIN COUNTY STATE OF OKLAHOMA IN THE MATTER OF THE ADOPTION OF: GABRIELLA MARIE FUENTES, d/o/b 5/29/2008, ELIJA JOSHUA FUENTES, d/o/b 7/11/2009, JASILYNN PAIGE FUENTES, d/o/b 10/4/2010, LILY ROSE FUENTES, d/o/b 1/7/2011, JOHN PAUL FUENTES, JR., d/o/b 11/5/2014, Children Under Eighteen (18) Years of Age.

No. FA-2022-08 NOTICE OF HEARING THE STATE OF OKLAHOMA TO: Rachel Deann Morris 465 Douglas Sulphur, OK 73086 YOU ARE HEREBY NOTIFIED that on the 29th day of April, 2022, DIONICIA TREJO WALKER, the Petitioner herein, filed a Petition for Adoption of the minor children, GABRIELLA MARIE FUENTES, born on the 29th day of May, 2008, ELIJA JOSHUA FUENTES, born on the 11th day of July, 2009, JASILYN PAIGE FUENTES, born on the 4th day of October, 2010, LILY ROSE FUENTES, born on the 7th day of December, 2011, and JOHN PAUL FUENTES, JR., born on the 5th day of November, 2014, of whom you are the natural mother, together with an Application for Adoption Without Consent of Natural Father and Mother, asking the Court to determine the children to be eligible for adoption without your consent; that the Ap-

No. 772-September 1-2 Times IN THE DISTRICT COURT OF MCCLAIN COUNTY STATE OF OKLAHOMA In the Matter of the Estate of JACKIE LEE TRUAX, Deceased. Case No. PB-2022-98 NOTICE TO CREDITORS All persons having claims against Jackie Lee Truax, Deceased, are required to present the same with a description of all security interests and other collateral, if any, held by each creditor with respect to such claim, to the named Personal Representative, Linda Truax Ellis, at: c/o Brion B. Hitt, Self Legal Group, PLLC, 1224 Southwest 104th Street, Suite A, Oklahoma City, OK 73139, on or before the following presentation

three-wheelers, in which you owned any interest whatsoever from November 1, 2019, to present;

6. All accounting books from November 1, 2019, to present for all business owned, in whole or in part, or in which you have any interest or ownership whatsoever, including but not limited to books for each and every trust for which you are a beneficiary;
7. All accounting books from November 1, 2019, to present for all trusts of which you are a beneficiary or which you have any interest or ownership whatsoever;
8. All accounting books from November 1, 2019, to present for all trusts of which you are a beneficiary or which you have any interest or ownership whatsoever;
9. A complete written list of all stocks, stock options, bonds, mortgages, jewelry, objects of art, mineral interests, royalty interests, production interest, ownership interests, working interests, musical instruments, certificates of deposit and any securities owned by you and by any company, corporation and trust in which you own any interest whatsoever;
10. All safety deposit box keys in which you have any items whatsoever, including the location where each such safety deposit box is located;
11. Records of all property owned by you and any trust in which you have any interest whatsoever, of any nature whatsoever;
12. A list of all real and personal property held in trust for you by someone else from November 1, 2019, to present;
13. All contracts for the acquisition of any and all property, real and personal, in existence from November 1, 2019, to present;
14. A complete list of all your debtors and all debtors of all companies and trusts in which you own or have any interest whatsoever, as well as their names, addresses and amount of money owed to you and your companies and trust from November 1, 2019, to present;
15. The financial records and bank statements from November 1, 2019, to present of each and every company and trust in which you own any interest whatsoever;
16. An accounting of all monies which you have received from November 1, 2019, to present from each and every source thereof;
17. A list containing the address, telephone numbers and account numbers of each and every account in which you have deposited funds from November 1, 2019 to present anywhere in the world.

IT IS SO ORDERED. DATED this 19th day of August 2022. Leland Shilling JUDGE OF THE DISTRICT COURT

APPROVED BY: /s/ Christopher C. Lind Christopher C. Lind, OBA #31402 NICHOLS | DIXON, PLLC 104 East Main Street Norman, Oklahoma 73069 Telephone (405) 579-3739 Fax (405) 701-5275 christopher@nicholsdixon.com ATTORNEYS FOR PLAINTIFF

Application alleges that your consent to this adoption is not required by law, for the reasons that you have failed to establish and/or maintain a substantial and positive relationship with the minors and willfully failed to contribute to the support of the minors for a period of twelve (12) consecutive months out of the last fourteen (14) months immediately preceding the filing of this petition.

YOU ARE FURTHER NOTIFIED that the hearing on the Petition and Application is set on the 7th day of October, 2022, at 11:00 a.m. before Judge Gray, and you may appear on said date to show cause why said Petition and Application should not be granted by the Court, or why the children are not eligible for adoption without your consent. If you do not appear, the children will be determined to be eligible for adoption without your consent, and the adoption may proceed without further notice to you.

Dated this 18th day of August, 2022.

KRISTEL GRAY, COURT CLERK BY: Lynda Mauldin DEPUTY (Seal)

APPROVED: /s/ Amelia S. Pepper ATTORNEYS FOR PETITIONER AMELIA S. PEPPER, OBA #12437 OU LEGAL CLINIC 300 Timberdell Road Norman, Oklahoma 73019 405-325-3702 Telephone 405-325-7758 Facsimile legalclinic@ou.edu Email

date: November 1, 2022, or the same will be non-suited, void and forever barred.

Dated this 25th day of August, 2022. /s/ Linda Truax Ellis Linda Truax Ellis, Personal Representative of the Estate of Jackie Lee Truax

Prepared by: SELF LEGAL GROUP, PLLC /s/ B. Hitt Brion B. Hitt, OBA #19120 1224 Southwest 104th Street, Suite A Oklahoma City, OK 73139 405-378-2000 (T) 405-378-2059 (F) Attorney for Personal Representative

No. 770-September 1-1 Time BEFORE THE CORPORATION COMMISSION OF THE STATE OF OKLAHOMA APPLICANT: TWISTED OAK OPERATING LLC RELIEF SOUGHT: EXCEPTION TO OAC 165:10-5-6 LEGAL DESCRIPTION: THE NE¼ NE¼ SE¼ NW¼ OF SECTION 3, TOWNSHIP 7 NORTH, RANGE 3 WEST OF THE IM, MCCLAIN COUNTY, OKLAHOMA (WEST GOLDSBY OSBORN UNIT T-17-2 WIW)

Cause PD No. 2022-000122 NOTICE OF HEARING STATE OF OKLAHOMA TO: All persons, owners, producers, operators, purchasers and takers of oil and gas, and all other interested persons, particularly in McClain County, Oklahoma, including the following: David Chastain, as Trustee of the Emma Caroline Chastain Family Trust; BCE-Mach II LLC; if any party designated as a trustee is not presently acting in such capacity as trustee, then the unknown successor or successors to such trustee; and if any party is a dissolved partnership, corporation or other association, then the unknown successors, trustees and assigns, both immediate and remote, of such dissolved entity.

NOTICE IS HEREBY GIVEN that Applicant, Twisted Oak Operating LLC, has filed

an application in this cause requesting the Corporation Commission of Oklahoma to enter an order, to be effective as of the date of the execution thereof or as of a date prior thereto, as follows: (i) granting an exception to OAC 165:10-5-6 so as to authorize and permit the West Goldsby Osborn Unit T-17-2 WIW to be used as an injection well in the West Goldsby Osborn Unit with an open hole injection interval from approximately 9,127 feet to approximately 9,232 feet and with less than 250 feet of cement above such open hole injection interval in the annulus between the casing and borehole of such well; and (ii) granting such other and further relief as may be proper based upon the evidence presented at the hearing herein.

NOTICE IS FURTHER GIVEN that the application in this cause requests that the order to be entered in this matter be made effective as of the date of the execution thereof or as of a date prior thereto.

NOTICE IS FURTHER GIVEN that this cause is set before an administrative law judge for hearing, taking of evidence and reporting to the Corporation Commission of Oklahoma. Notice is further given

No. 758-August 25-2 Times IN THE DISTRICT COURT OF MCCLAIN COUNTY STATE OF OKLAHOMA IN THE MATTER OF THE ESTATE OF JOHN WAYNE HIBBS, SR., Deceased.

Case No. PB-2022-81 NOTICE OF HEARING FIRST AND FINAL ACCOUNT, PETITION FOR DECREE OF DISTRIBUTION, AND DISCHARGE OF PERSONAL REPRESENTATIVE

Notice is hereby given that Cynthia A. Hibbs, the duly appointed and qualified Personal Representative of the Estate of John Wayne Hibbs, Sr., Deceased, has filed her Final Account, Petition for Decree of Distribution, and Discharge of Personal Representative. A hearing has been fixed by the Judge of the Court for the 15th day of September 2022, at 9:30 a.m., in the District Courtroom of Judge

No. 778-September 1-2 Times IN THE DISTRICT COURT OF MCCLAIN COUNTY STATE OF OKLAHOMA PICKARD BROTHERS HOMES, LLC Plaintiff, v.

RICHARD PEREZ aka RICHARD ANTHONY PEREZ; THE UNKNOWN SPOUSE OF RICHARD PEREZ aka RICHARD ANTHONY PEREZ, IF ANY; TEANNA PEREZ aka TEANNA MAY PEREZ; THE UNKNOWN SPOUSE OF TEANNA PEREZ aka TEANNA MAY PEREZ, IF ANY; JOHN DOE and JANE DOE, Tenants; ALL IF LIVING; IF DECEASED, THEIR UNKNOWN HEIRS AND ASSIGNS Defendant.

Case No. CJ-2020-57 AMENDED NOTICE OF SHERIFF'S SALE

NOTICE IS HEREBY GIVEN that I, the Undersigned Sheriff of McClain County, State of Oklahoma, will on the 11th day of October, 2022, at the hour of 10:00 o'clock a.m. of said day, at the McClain County Courthouse in the City of Purcell, Oklahoma, offer for sale and sell for cash to the highest bidder the following described real estate and premises, situated in McClain County, State of Oklahoma, to wit: Lots Seventeen (17), Eighteen (18), Nineteen (19), and Twenty (20), in Block Twenty-nine (29), in the Town of Blanchard, McClain County, Oklahoma, according to the recorded plat thereof. Physical Address: 610 North Monroe, Blanchard, Oklahoma 73010

that the application in this cause may be amended at such hearing in accordance with the rules of the Commission and the laws of the State of Oklahoma.

NOTICE IS FURTHER GIVEN that this cause will be heard before an administrative law judge on the Pollution Docket at the Western Regional Service Office of the Corporation Commission, Jim Thorpe Building, 2101 North Lincoln Boulevard, Oklahoma City, Oklahoma, at 8:30 A.M. on the 21st day of September, 2022, and that this notice be published as required by law and the rules of the Commission.

NOTICE IS FURTHER GIVEN that if this matter is unopposed, testimony may be offered by teleconference or video conference, and if this matter is protested, testimony may be offered by teleconference or video conference only with the consent of all parties of record and the Administrative Law Judge. The cost of teleconference and video conference shall be paid by the person or persons requesting its use. Interested parties who wish to participate by teleconference or video conference in an unopposed matter or a protested matter where the necessary consents have been obtained shall contact Applicant or Applicant's attorney, prior to the hearing date, and provide their names and telephone numbers. Instructions for participating via teleconference or video conference are available on the Commission's website.

NOTICE IS FURTHER GIVEN that all interested persons may appear and be heard. For information concerning this action, contact Jim Allen, Twisted Oak Operating LLC, 700NW5th Street, Oklahoma City, Oklahoma 73102, Telephone: (405) 605-1287; or

John R. Reeves, Attorney, OBA #7479, 210 Park Avenue, Suite 1800, Oklahoma City, Oklahoma 73102, Telephone: (405) 871-5600.

CORPORATION COMMISSION OF OKLAHOMA DANA L. MURPHY, Chairman BOB ANTHONY, Vice Chairman J. TODD HIETT, Commissioner

DONE AND PERFORMED THIS 24th day of August, 2022.

BY ORDER OF THE COMMISSION: AMY L. CUMMINGS, Commission Secretary /s/ John R. Reeves John R. Reeves – OBA #7479 347288-00003 noh except 165:10-5-6

Charles Gray, County Courthouse, Purcell, McClain County, Oklahoma, and all persons interested in the Estate are notified to appear and show cause, if any they have, why the Account should not be settled and allowed, the Estate distributed, and the Personal Representative discharged.

DATED this 22nd day of August 2022.

CHARLES GRAY ASSOCIATE DISTRICT JUDGE JUDGE OF DISTRICT COURT James B. Blevins, Jr., OBA #881 Carrie Kopp, OBA #21731 Blevins & Associates Law, PLLC 138 W. Main/P.O. Box 1565 Purcell, OK 73080 Phone: 405-527-7575 Fax: 405-527-7574 Attorney for Personal Representative

subject to any ad valorem taxes. The said property having been appraised at the sum of \$165,000.00 pursuant to an Amended Special Execution and Order of Sale issued out of the office of the Clerk of the District Court of McClain County, State of Oklahoma, in Case No. CJ-2020-57, wherein PICKARD BROTHERS HOMES, LLC, is the Plaintiff, and, RICHARD PEREZ aka RICHARD ANTHONY PEREZ; THE UNKNOWN SPOUSE OF RICHARD PEREZ aka RICHARD ANTHONY PEREZ, IF ANY; ALL IF LIVING, IF DECEASED, THEIR UNKNOWN HEIRS AND ASSIGNS; AUTO FINANCE, INC. aka THE KEY FINANCE INC. AND ITS SUCCESSORS AND ASSIGNS, to satisfy the Judgment rendered therein in favor of the Plaintiff and against the above named Defendants, in the sum of \$135,152.67, through December 1, 2019, plus interest accruing thereon at the rate of 7.5% per annum or \$27.03, per day from January 1, 2010, until paid, abstracting fees, together with all costs of this action, accrued and accruing, including a reasonable attorney's fee all as set forth in the Judgment on file herein. LANDY OFFOLTER, McClAIN COUNTY SHERIFF /s/ Landy Offolter Jon W. Lurtz, OBA #12383 JON W. LURTZ, P.C. 3801 North Classen Blvd., Suite 7 Oklahoma City, Oklahoma 73118 Telephone: 405/557-1706 Facsimile: 405/521-8121 ATTORNEY FOR PLAINTIFF

No. 729-August 25-2 Times

IN THE DISTRICT COURT OF MCCLAIN COUNTY  
STATE OF OKLAHOMAIn the Matter of the Estate of LINDA BOLSER HARRIS, deceased.  
No. PB-2022-106

COMBINED NOTICE OF HEARING PETITION FOR SUMMARY ADMINISTRATION, APPOINTMENT OF SPECIAL ADMINISTRATOR AND PERSONAL REPRESENTATIVE, DETERMINATION OF HEIRS, LEGATEES AND DEVISEES, ISSUANCE OF LETTERS OF SPECIAL ADMINISTRATION, NOTICE TO CREDITORS, ADMISSION OF WILL TO PROBATE, FINAL ACCOUNT, DISTRIBUTION AND DISCHARGE

TO: All persons interested in the Estate of Linda Bolser Harris, deceased:

You are hereby notified that on this 16th day of August, 2022, Robert M. Harris filed in said Court his Petition for Summary Administration, Appointment of Special Administrator and Personal Representative, Determination of Heirs, Legatees and Devisees, Issuance of Letters of Special Administration, Notice to Creditors, Admission of Will to Probate, Final Account, Distribution and Discharge (the "Petition") praying the Court appoint the Petitioner as the Special Administrator under Title 58 O.S. §§245 et seq. to serve without bond; that a date be fixed for hearing the Petition and notice thereof given as required by law; that the Court admit the Last Will and Testament filed herein to probate; that the Court determine the heirs, legatees and devisees and, in due course, approve the final account, distribute the property, appoint a Personal Representative if necessary, and discharge the Special Administrator and, if appointed, the Personal Representative.

The Petitioner has alleged that the decedent, Linda Bolser Harris, died, testate, on or about February 10, 2022, at the age of 73 years, and her domicile and last residence was in the County of McClain, State of Oklahoma, and a citizen of the United States of America on the date of her death.

The name of the Petitioner is Robert M. Harris and his address is 1324 Fox Run Lane, Blanchard, OK 73010.

The name and address of the proposed Special Administrator and proposed Personal Representative is the same as the Petitioner.

Filed herein and presented for probate is a copy of the Last Will and Testament of the decedent.

The names and addresses of the heirs, devisees and legatees as known and believed by the Petitioner for Linda Bolser Harris, deceased, are as follows:

Name and Address	Age	Relationship
Robert M. Harris 1324 Fox Run Lane Blanchard, OK 73010	Legal	Surviving Spouse, Heir, Devisee & Legatee
Joseph Anthony Mueggenborg 825 West 11th Street, #160 Austin, TX 78701	Legal	Son, Heir, Devisee & Legatee
Dana Sue McConnell 108 Hornbuckle Drive Easley, SC 29642	Legal	Daughter, Heir, Devisee & Legatee
Halie Lynn Knuff 10801 Pointe View Austin, TX 78738	Legal	Daughter, Heir, Devisee & Legatee

The value of the estate in Oklahoma is believed to be in the proximate value of \$93,400.00.

A final account and petition for determination of heirs, legatees and devisees and distribution will be filed on or before the 23rd day of September, 2022.

Notice is hereby given that a hearing will be held on the 3rd day of November, 2022, at 9:30 o'clock A.M., at the District Courtroom, McClain County Courthouse, Purcell, Oklahoma. At the hearing the Court will decide whether to approve the Petition, order summary administration proceedings, admit the copy of the decedent's Last Will and Testament to Probate, approve the Final Account, determine heirs, legatees and devisees of the decedent, distribute the estate of the decedent, appoint a Personal Representative if necessary, and discharge the Special Administrator and, if appointed, the Personal Representative.

Any person objecting to this matter must file said objection any time before the date of hearing and send a copy thereof to the named Special Administrator, at 302 North Main, Kingfisher, Oklahoma 73750, or you will be deemed to have waived any objections. If you have no objections, you need not appear at the hearing or make any filings with the Court. If an the Will attached to the Petition shall be admitted to probate, whether summary proceedings are appropriate, and if so, whether the estate will be distributed, and to whom the estate will be distributed.

All creditors having claims against Linda Bolser Harris, deceased, are required to present the same, with a description of all security interests and other collateral (if any) held by each creditor with respect to such claim, to the named Special Administrator, at 302 North Main Street, Kingfisher, Oklahoma, 73750 on or before the following presentment date: September 16, 2022, or the same will be forever barred.

Robert M. Harris, Petitioner  
/s/ Katherine Schneider  
Katherine Schneider, OBA #20832  
Of Schulte, Schneider & Gibson, P.L.L.C.  
302 North Main Street  
Kingfisher, OK 73750  
Telephone: (405) 375-4165  
Facsimile: (405) 375-5944  
Email: kschneider@krlaw.net  
Attorneys for Petitioner

No. 752-August 25-2 Times  
IN THE DISTRICT COURT  
OF MCCLAIN COUNTY  
STATE OF OKLAHOMA  
IN THE MATTER OF THE ESTATES  
OF SALHA WAHBY and WAHIB  
WAHBY,  
DECEASED

Case No. PB-2022-109  
COMBINED NOTICE TO  
CREDITORS, NOTICE OF  
HEARING PETITION FOR  
SUMMARY ADMINISTRATION  
AND FINAL ACCOUNTING,  
DETERMINATION OF  
HEIRSHIP, AND DISTRIBUTION  
AND DISCHARGE

The decedent, Salha Wahby, died on or about September 7, 1983, a resident of Shweiftae, Lebanon at the age of 85. The decedent died intestate and the petitioner, Ikkal Wahby, consents to serve as Personal Representative of the Estate pursuant to 58 O.S. § 245.

The decedent, Wahib Wahby, died on or about April 9, 2019, a resident of Los Angeles County, California at the age of 73. The decedent died testate and the petitioner, Ikkal Wahby, consents to serve as Personal Representative of the Estate pursuant to 58 O.S. § 245.

The probable value of the estates of Salha Wahby and Wahib Wahby, deceased, as set forth in the Petition, is \$58,662.28 and therefore does not exceed \$200,000.00. The Estate consists of undivided fractional interests in oil, gas and other minerals situated in McClain County, Oklahoma.

The names of the heirs at law, devisees, and legatees of the decedents, are as follows:

Ikkal Wahby  
Ghanim Wahby

Hady Wahby

The final hearing shall be heard on the 6th day of October, 2022 at 9:30 a.m. in the McClain County Courthouse, 121 N. 2nd Street, Ste. 231, Purcell, OK 73080, before the Honorable Charles Gray, Judge of the District Court.

All persons receiving this combined notice or any interested party may file objections to the Petition at any time before the date set for the final hearing and send a copy of such objection to said Ikkal Wahby, in care of her attorney, Michael S. Vernon, 1216 NW 50th Street, Oklahoma City, OK 73118, or such person shall be deemed to have waived any objections to the Petition.

If objections to the Petition are filed before the hearing date, the court will determine at the hearing whether or not summary proceedings are appropriate; and, if so, whether the Estate will be distributed and to whom the Estate will be distributed.

The claim of any creditor will be barred unless the claim is presented to the Special Administrator or his attorney no more than thirty (30) days following the granting of the order admitting the Petition and combined notice.

Dated this 19th day of August, 2022.

Prepared by:  
Michael S. Vernon  
Michael S. Vernon Attorney at Law, PLLC  
1216 NW 50th Street  
Oklahoma City, OK 73118  
405.514.5002  
www.michaelsvernonlaw.com  
OK #21558, TX #24114328, CO #53664, NM #153904  
ATTORNEY FOR PETITIONER

No. 730-August 25-2 Times

IN THE DISTRICT COURT OF MCCLAIN COUNTY  
STATE OF OKLAHOMAIN THE MATTER OF THE ESTATE OF JOHN KERN MAYRA, DECEASED  
CASE NO. PB-2022-105

COMBINED NOTICE TO CREDITORS AND NOTICE OF HEARING

You are hereby notified that on the 16th day of August, 2022, the Petitioner, Susan Rae Strubing, filed in the District Court of McClain County, Oklahoma, a Petition for Summary Administration.

The Petitioner has alleged that the decedent, John Kern Mayra, died intestate on June 2, 2022, at the age of 71, domiciled and residing in Lucas County, Ohio; and that the total probable value of his property in the State of Oklahoma is less than \$200,00.00.

The names, ages, and last-known address of the administrators, executors, non-petitioning co-nominees, heirs, legatees and devisees of the decedent, John Kern Mayra, so far as known to the Petitioner, are as follows:

Name	Age	Relationship	Address
Raymond James Mayra	Adult	Brother	4895 Billie Lynn Drive Caseville, MI 48725
Ryan Christopher McGinn	Adult	Nephew	3580 12 Mile Road NE Rockford, MI 49341
Justin Mark McGinn	Adult	Nephew	16175 Orchard Trail Linden, MI 48451
Adam Patrick McGinn	Adult	Nephew	9686 Fairfax Drive Pinckney, MI 48169

Notice is hereby given that a hearing will be held on the 6th of October, 2022 at 9:30 a.m. in the courtroom of the District Court of McClain County, State of Oklahoma. At the hearing the Court will decide whether to approve the Petition for Summary Administration and Petition for Allowing Final Account, Determination of Heirs, Devisees, and Legatees, Distribution and Discharge.

Pursuant to the Order for Combined Notice, all creditors having claims against John Kern Mayra are required to present same, with a description of all security interests and other collateral, if any, held by each creditor with respect to such claim, to Susan Rae Strubing, c/o Talasaz & Finkbeiner PLLC, 5013 N. College Ave., Bethany, OK 73008 on or before the following presentment date: the 17th of September, 2022, or the same will be forever barred.

All persons interested in the Estate of John Kern Mayra, deceased, are hereby advised that you must file an objection to the Petition prior to the hearing and send a copy to the above-named attorney, or you will be deemed to have waived any objection. If an objection is filed before the hearing, the Court will determine at the hearing, whether summary proceedings are appropriate, and, if so, whether the estate will be distributed and to whom the estate will be distributed.

Dated this 16th day of August, 2022.

CHARLES GRAY  
ASSOCIATE DISTRICT JUDGE  
JUDGE OF THE DISTRICT COURT

Prepared By:

/s/ Isaac Finkbeiner  
Isaac Finkbeiner, OBA No. 30075  
Rachel Talasaz, OBA No. 22722  
Talasaz & Finkbeiner PLLC  
5013 N. College Ave.  
Bethany, Oklahoma 73008  
Telephone: 405-896-0516  
isaac@tf-lawfirm.com  
ATTORNEY FOR PETITIONER

No. 695-August 18-3 Times

IN THE DISTRICT COURT  
OF MCCLAIN COUNTY  
STATE OF OKLAHOMAJames E. Stinson and Judith A.  
Stinson, husband and wife,  
Plaintiffs,

vs.

Ernest E. Zamrzia, and if he be  
deado the Unknown Heirs, Ex-  
ecutors, and Assigns of Ernest  
E. Zamrzia,  
Defendant.

No .CV-2022-136

NOTICE BY PUBLICATION  
THE STATE OF OKLAHOMA TO:Ernest E. Zamrzia, and if  
dead, the Unknown Heirs,  
Executors, and Assigns of  
Ernest E. Zamrzia

You are hereby notified that James E. Stinson and Judith A. Stinson, husband and wife, as Plaintiffs, have filed in the District Court of McClain County, State of Oklahoma, their petition against you to declare any interest you might claim in the following described real property to be inferior to the interests of James E. Stinson and Judith A. Stinson, husband and wife, and to quiet their title in and to the following described real property located in McClain County, Oklahoma, to wit:

A tract of land in the Northwest Quarter of the Southeast Quarter of the Northeast Quarter [NW/4 SE/4 NE/4] of Section Eight [8], Township Five [5] North, Range One (1) West, Indian Base Meridian, McClain County, Oklahoma, more particularly described as follows: Beginning at the SE/ Corner of said NW/4 SE/4 NE/4, thence N 0°31'16" W along the East line said NW/4 SE/4 NE/4, a distance of 261.5 feet to a point on the South right-of-way of the CG&SF Railroad; Thence Northwesterly along said right-of-way a distance of 262.42 feet; thence S 42°34'55" W a distance of 380.62 feet; to a point on the East right-of-way of US Highway 77; thence Southeasterly along said US Highway 77 Right-of-way

a distance of 200.00 feet to a point on the South line of said NW/4 SE/4 NE/4; thence S 89°24'55" E along the South line of said NW/4 SE/4 NE/4 a distance of 313.5 feet to the point of beginning.

That the Plaintiffs are the owners of the said real property; that the defendant, claims some right, title or interest in and to said real property adverse to the Plaintiffs, which constitutes a cloud on the Plaintiffs' title; and praying that the Plaintiffs have judgment against the Defendants, Ernest E. Zamrzia, and the unknown heirs, executors, administrators, devisees, trustees, successors or assigns, if any, of Ernest E. Zamrzia, declaring that they have no interest in and to the captioned lands superior to that of the Plaintiffs, and that their title be quieted in the above described lands.

That said Defendants, Ernest E. Zamrzia, and the unknown heirs, executors, administrators, devisees, trustees, successors or assigns, if any, of Ernest E. Zamrzia, must answer the petition filed by the Plaintiff on or before the 3rd day of October, 2022, or said petition will be taken as true, and judgment rendered adjudging and decreeing that the Defendants, Ernest E. Zamrzia, and the unknown heirs, executors, administrators, devisees, trustees, successors or assigns, if any, of Ernest E. Zamrzia, have no interest in and to the captioned lands superior to that of the Plaintiffs, and that their title be quieted in the above described lands.

Given under my hand seal this 12 day of August, 2022.

Kristel Gray, Court Clerk  
By: /s/ Kristel Gray  
Court Clerk  
(Seal)

Attorney for Plaintiff:

L. Dee Oliphant OBA 6767  
P. O. Box 996  
Purcell, Oklahoma 73080  
[405] 613-0161  
E-Mail: ldeooliphant@msn.com

No. 735-August 25-2 Times  
IN THE DISTRICT COURT  
OF MCCLAIN COUNTY  
STATE OF OKLAHOMA  
IN THE MATTER OF THE ESTATE  
OF MARY ANN MASSEY,  
Deceased.

Case No. PB-2022-92

NOTICE TO CREDITORS

To the Creditors of Mary Ann  
Massey, Deceased:

All creditors having claims against Mary Ann Massey, Deceased, are required to present the same with a description of all security interests and other collateral (if any) held by each creditor with respect to such claim, to Mark D. Chambers, Personal Representative, at the law office of Blevins & Associates Law, PLLC, 138 W. Main, Purcell, OK

73080, addressed to James B. Blevins, attorney for the Personal Representative, on or before the following presentment date: 18th day of October 2022, or the same will be forever barred.

DATED this 18th day of August 2022.

/s/ James B. Blevins, Jr.  
James B. Blevins, Jr.,  
OBA #881

Carrie Kopp, OBA #21731  
George William Velotta II, OBA  
#9223

Blevins & Associates  
Law, PLLC  
138 W. Main/P.O. Box 1565  
Purcell, Oklahoma 73080  
Phone: 405-527-7575  
Fax: 405-527-7574  
Attorney for Personal  
Representative

No. 737-August 25-2 Times

IN THE DISTRICT COURT OF MCCLAIN COUNTY  
STATE OF OKLAHOMAIN THE MATTER OF THE ESTATE OF JAMES RAY SMITH, A/K/A  
JAMES R. SMITH, A/K/A JIM SMITH, DECEASED

CASE NO. PB-2022-108

COMBINED NOTICE TO CREDITORS AND NOTICE OF HEARING

To: All persons interested in the estate of James Ray Smith, a/k/a James R. Smith, a/k/a Jim Smith (hereinafter "James Ray Smith"), deceased.

You are hereby notified that James Patrick Smith, a/k/a James P. Smith (hereinafter "James Patrick Smith"), and Janet Sue Wollbrinck, a/k/a Janet S. Wollbrinck (hereinafter "Janet Sue Wollbrinck"), filed in the District Court of McClain County, Oklahoma, a Petition for Summary Administration. The Court, without hearing, found that proper application had been made and entered its Order for Combined Notice, Appointing Co-Personal Representatives, Waiving the Filing of General Inventory and Appraisal, and Waiving the Filing of a Final Account, appointing them as co-personal representatives of the above-referenced estate.

The Co-Personal Representatives alleged that the decedent, James Ray Smith, died on January 20, 2010, at the age of 66, domiciled and residing in Santa Clara County, California; and that the total probable value of his property is less than \$200,000.00.

The names, ages, and last-known addresses of the administrators, executors, non-petitioning co-nominees, heirs, legatees and devisees of the decedent, James Ray Smith, so far as known to the Personal Representative, are as follows:

Name	Age	Last-Known Address	Relationship
James Patrick Smith	Adult	863 East Powell Way Chandler, Arizona 85249	Son
Janet Sue Wollbrinck	Adult	841 Monica Lane Campbell, California 95008	Daughter

In the Order for Combined Notice, Appointing Co-Personal Representatives, Waiving the Filing of General Inventory and Appraisal, and Waiving the Filing of a Final Account, entered herein, the Court found that it should dispense with the regular estate proceedings prescribed by law and order notice to creditors and issue an order for hearing upon the Petition for Summary Administration.

Pursuant to the Order for Combined Notice, Appointing Co-Personal Representatives, Waiving the Filing of General Inventory and Appraisal, and Waiving the Filing of a Final Account, all creditors having claims against the above decedent are required to present same, with a description of all security interests and other collateral, if any, held by each creditor with respect to such claim to James Patrick Smith and Janet Sue Wollbrinck, c/o Munson & McMillin, P.C., 247 North Broadway, Suite 103, Edmond, Oklahoma 73034. The claim of any creditor will be barred unless the claim is presented no more than thirty (30) days following the granting of the order admitting the petition and combined notice.

Notice is hereby given that this matter has been set for hearing on the 6th day of October, 2022, at 9:30 a.m., at the McClain County Courthouse, 121 North 2nd Street, Suite 225, Purcell, Oklahoma, 73080, before the Honorable Judge Charles Gray. At the hearing, the Court will decide whether to approve the Petition for Summary Administration, distribute the property of the decedent, determine the heirs, legatees, and devisees, of the decedent, and discharge the Co-Personal Representatives.

You are hereby advised that you must file objections to the Petition for Summary Administration before the hearing and send a copy to the Co-Personal Representatives attorneys, Munson & McMillin, P.C., 247 North Broadway, Suite 103, Edmond, Oklahoma 73034, or you will be deemed to have waived any objections. If you have no objections, you need not appear at the hearing or make any filings with the Court.

If an objection is filed before the hearing, the Court will determine at the hearing, whether summary proceedings are appropriate and, if so, whether the estate will be distributed and to whom the estate will be distributed.

Dated this 18th day of August, 2022.

CHARLES GRAY  
ASSOCIATE DISTRICT JUDGE  
JUDGE OF THE DISTRICT COURT

Tiffany K. Peterson, OBA No. 31186

Munson & McMillin  
247 North Broadway  
Suite 103  
Edmond, Oklahoma 73034  
Telephone: (405) 513-7707  
Facsimile: (405) 513-7383  
tpeterson@munsonmcmillin.com  
Attorney for Co-Personal Representatives

No. 734-August 25-2 Times  
IN THE DISTRICT COURT  
OF MCCLAIN COUNTY  
STATE OF OKLAHOMA  
IN THE MATTER OF THE ESTATE  
OF JAMES M. HILDEBRAND,  
DECEASED.

Case No. PB-22-89  
NOTICE TO CREDITORS  
TO THE CREDITORS OF JAMES  
M. HILDEBRAND, DECEASED:

All creditors having claims against the above-named Decedent are required to present the same, with a description of all security interest and other collateral (if any) held by each creditor with respect to such claim, to the named Personal Representative at the offices of FRANKENBERG LAW FIRM, attorneys for said

Personal Representative, at the address shown below on or before the following presentment date, to-wit: the 20th day of October, 2022, or the same will be forever barred.

Dated this 18th day of August, 2022.

/s/ Connie J. Hildebrand  
CONNIE J. HILDEBRAND  
Personal Representative  
DON FRANKENBERG, 3095  
FRANKENBERG LAW FIRM  
502 S MAIN  
LINDSAY, Oklahoma 73052  
Telephone: (405) 756-2000  
Facsimile: (405) 756-4316  
dfrankenberg@aol.com  
Attorney for Personal Representative

No. 751-August 25-2 Times  
NOTICE OF SHERIFF'S SALE  
CJ-22-46

FIRST UNITED BANK AND  
TRUST COMPANY,  
Plaintiff

vs.

ROBERT M ROUTT JR, et al.,  
Defendant(s)

Notice is given that on the 27 day of September, 2022, at 10:00 AM, at Room 121 of the County Courthouse, in the City of Purcell, the Sheriff of said County will offer for sale and sell, with appraisal, for cash, at public auction, to the highest and best bidder, all that certain real estate in McClain County, Oklahoma, to wit:

A tract of land located in the West Half of the West Half of the Northwest Quarter (W1/2 W1/2 NW1/4) of Section Twelve (12), Township Six (6) North, Range Three (3) West, McClain County, Oklahoma; more particularly described as: Beginning at a point, which point is 1095 feet North of the Southwest corner of said Northwest Quarter (NW1/4) to the North line of State Highway No. 39 and thence Southeast along the North line of said Highway 165 feet to the point of beginning; thence North parallel with the West line of said Section 356 feet to a point; thence East 208.7 feet to a point; thence South parallel with the West line of said Section approximately

408 feet to the North line of said Highway; thence Northwest along the North line of said Highway to the point of beginning.

PROPERTY ADDRESS: 21045 State Highway 39, Purcell, OK 73080

subject to unpaid taxes, advancements for Plaintiff for taxes, insurance premiums and expenses necessary for the preservation of the subject property, if any, said property having been duly appraised at \$150,000.00.

Sale will be made pursuant to a Special Execution and Order of Sale issued in accordance with judgment entered in the District Court of McClain, Oklahoma, in Case No. CJ-22-46, entitled FIRST UNITED BANK AND TRUST COMPANY, Plaintiff vs. Robert M Roultt JR, Sheryl Roultt, Midland Funding, LLC, LVNV Funding LLC, and John Doe Occupant, if any, being all of the Defendants and persons holding or claiming any interest or lien in the subject property.

Sheriff of McClain County,  
Oklahoma  
By: /s/ Landy Offolter  
Keith A. Daniels OBA #19788  
4334 Northwest Expressway,  
Suite 265  
Oklahoma City, OK 73116  
Telephone: 405-252-9500  
Facsimile: 405-242-4395  
Email: kdaniels@mlg-default-law.com

# OSU EXTENSION *News*

## Poor hay crop requires a sustainable winter plan

**Gail Ellis**  
Agricultural Communications

The drought has made it difficult for ranchers to stockpile hay for the winter season ahead.

Hay yields are much lower in 2022 than they were last year, and in areas of the state with the worst drought, hay season is non-existent.

“Producers don’t have anything to bale up,” said Gary Strickland, Jackson County Oklahoma State University Extension director and agriculture educator. “They may have gotten one cutting of alfalfa, and maybe a second if it was under irrigation.”

In the dryland fields of the southwest region, summer forages, such as sudan grasses and pearl millets, have emerged with very little growth. Strickland took a tour of five regional counties a couple weeks ago and found field after field of burnt up grasses from the drought and extreme heat.

“The feeding toxicities associated with sudan grasses and sorghum in drought is also a concern,” Strickland said. “We’ve had very little wheat straw hay baled up due to the high wheat acre abandonment, and irrigated Bermudagrass is not producing the tonnage it would normally produce.”

Dryland Bermudagrass needs rain and cooler temperatures to recover before winter. The current environment of relentless heat into the evening hours has not allowed grasses to repair overnight from the heat

of the day.

“A lot of producers say they don’t have the hay to support their herds, and they have had to take cattle off pastures earlier than usual to prevent cattle from grazing perennial grasses too low,” he said.

Southwestern Oklahoma is not the only area in crisis.

“Our producers are talking about feeding hay in the middle of August instead of starting in the middle of October,” said Chad Webb, Noble County OSU Extension director and agriculture educator. “That’s two months of feeding with less hay.”

The strain of high input costs and low forage supplies is tough on ranchers. Less hay is available to purchase in drought years, and hay prices can contribute to steep input costs. Webb said some ranchers in his county are considering planting wheat for winter forage.

Others are reducing their operation’s stocking rates to levels that can be sustained through the rest of the summer and into fall.

Paul Beck, OSU Extension beef nutrition specialist, offered the following tips for developing a sustainable herd plan for winter:

- For producers who usually keep or purchase stocker calves, sell them early or market them to a grow yard or feedlot. When forage production is limited, these calves can reduce the culling of cows.
- Sell replacement heifers.

These females will not provide a marketable calf for over a year.

• Cull the herd to a reasonable number by selling cows that are old, less productive or that require higher nutrient levels.

• Cross-fence the farm now before starting to feed hay. Subdividing the farm allows pastures to rest and recover through rotational grazing.

• Determine how much hay you have and how much can be fed daily for the expected feeding period. Feeding as little as 10 pounds daily per cow may require the purchase of additional hay or roughage.

• Test hay and other roughage sources to determine protein and energy amounts. OSU Extension specialist Brian Arnall discusses baling summer crops for an alternative forage on OSU Agriculture’s television show, “SUNUP.”

• Consider planting warm season annuals as a grazing crop in the late summer to fill early fall forage gaps. Warm season annuals can produce 4 to 5 tons of dry matter per acre in 45 days when planted in late summer.

• Plant cool season annual grasses in pastures.

• Balance a supplement or feeding program that makes sense for the operation.

• Consider feeding monensin to beef cows. It has been shown to decrease forage intake eight percent without impacting cow bodyweight or body condition.



### Inside running

Greg Gaston • double g images  
**Lexington sophomore** Gavrie Williams runs with the ball during the Dawg’s game against Bridge Creek Friday. He rushed for 62 yards in the game. Lexington fell 32-0.



### Follow through

Janet Moore • The Purcell Register  
**Lexington freshman** Kora Parker tees off on a pitch during the Bulldogs’ Murray County Bash game against Washington. Lexington fell 2-1.

## Courthouse News

The following persons have been charged by the State of Oklahoma with traffic or other violations or have filed other court actions in McClain County District Court between August 18-24, 2022.

#### Traffic

- Matthew Eades, reckless driving, 1st offense.
- Jefferson White, speeding, 66/45.
- Brayden M. Riley, no driver’s license.
- Roger T. Cook, no driver’s license.
- Kristopher G. Kaylor, reckless driving, 1st offense.
- Clay B. Labay, speeding, 85/75.
- Lacy L. Hall, speeding, 55/45.
- Verma L. Boggs, no seatbelt.
- Stormi A. Stucks, speeding, 93/75.
- Ray A. Lawrence, speeding, 97/75.
- Curtis C. Coggis, speeding, 85/75.
- Molly J. Hedrick, speeding, 85/75.
- Kevin E. Jackson, speeding, 85/75.
- Gary T. Hedke, speeding, 85/75.
- Jeanine A. Spradling, speeding, 101/75.

#### Misdemeanors

- Bridgett N. Fulwider, petit larceny.
- Kenneth R. Breit, obtaining labor or personal svcs by bogus check.
- Edward C. Tabor, domestic abuse - assault and battery.
- Cara E. Dellagiustina, possession of controlled dangerous substance.
- Dang H. Bui, unlawful possession of drug paraphernalia.
- Dawn D. Letham, assault and battery.
- Matthew D. Warren, false declaration of ownership to pawnbroker.
- Bradley H. Bertrand, obtaining cash or merchandise by bogus check/false pretenses.
- Shonda S. Tillman, loiter in/injure/molest motor vehicle/joy ride.
- Tony L. Anderson, petit larceny.
- Chad R. Tiger, larceny of merchandise from a retailer.
- Alvin D. Stepp, protective order violation.
- Chase D. Smith, driving a MV while under the influence of alcohol.
- Justin Merrell, trespassing after being forbidden.
- Fernando Flores, driving a MV while under the influence of alcohol.
- Skyler D. Redding, obstructing an officer.
- Amy Heath, possession of controlled dangerous substance.

#### Felonies

- Jesus A. M. Acosta, acquire proceeds from drug activity.
- Dulce Zuniga, falsely personate another to create liability.
- Stephen C. Yeary, domestic abuse - assault and battery.

Antonio M. Mitchell, manslaughter - 1st degree.

Lance E. Adkins, failure to comply with the sex offender registration act.

#### Small Claims

- Terry Garvin vs. Zack Harris, forcible entry and detainer over \$5000.
- Derrick Hector vs. Charlotte J. Hector, forcible entry and detainer under \$5000.
- Adkins Hill Mobile Home Park vs. Patricia B. Mihecoby, small claims under \$5000.
- Chickasaw Housing Authority vs. Rodney Burns, forcible entry and detainer under \$5000.

#### Civil

- OneMain Financial Group LLC vs. Brock T. Wallace, civil action \$10,000 or less.
- State of Oklahoma Ex Rel vs. Karri Reed, civil action \$10,000 or less.
- Midland Credit Management vs. Joel Trammell, civil action \$10,000 or less.
- Accelerated Inventory Mgmt vs. William Johnson, civil action \$10,000 or less.
- Midland Credit Management vs. Linda Varela, civil action \$10,000 or less.
- OneMain Financial Group LLC vs. Nicholas K. Robbins, civil action \$10,000 or more.
- Genesis Concrete Co. LLC vs. Olguin Concrete Const LLC, civil action \$10,000 or more.

#### Marriages Filed

- John C. McCurdy, 51, and Annemarie Raizman, 54, both of Purcell.
- Vance D. Bush, 23, and Lathie L. Mason, 21, both of Midwest City.
- Timothy G. S. Brannan, 30, of Norman and Kasey L. Smith, 28, of Washington.
- Tyler A. Collins, 25, and Bailey M. Harris, 24, both of Norman.
- Hunter L. Reese, 22, and Carlee S. Dean, 21, both of Oklahoma City.
- Tresjon B. S. Davis, 26, and Emma R. Roberts, 22, both of Oklahoma City.
- Dustin R. Andrews, 40, and Kathleen N. Askew, 33, both of Goldsby.

#### Divorces Granted

- Johnna M. McNair vs. Christopher A. McNair.
- Tallen S. Treto-Padilla vs. Luis A. Treto-Padilla.
- Diana L. Rea vs. Jorge Rea.
- Troy Bounds vs. Terra R. Bounds.
- Tia Leanne Medlin vs. Gary D. Medlin.
- Amy Higgins vs. Brandon Higgins.
- Michael J. Stickland vs. Monica A. Strickland.



# Classifieds

#### COMPUTERS

DALE'S ETC. COMPUTER sales & service. Repair, rebuild, and upgrade all brands. Free estimates. Reconditioned systems from \$299. 709 W Jackson, Purcell. 527-2949. 01/02/tfc

#### DOGS & CATS

AKC PUREBRED German Shepherd pups for sale. \$350. Loving pets and protectors. Call or ext with your email address to 405-615-0740 or 405-207-0719. Pictures available. 08/25/2tc

#### GARAGE SALES

BIG YARD SALE: 409 E. Broadway, Lexington. Friday and Saturday, 7:30 a.m.-?? Power tools, yard tools, hand tools and more tools, 3 firearms, ammo, furniture, antiques, lots of hardware, womens clothes, generator, lawnmower. You name it. Come early. Good prices. 09/01/1tp

GARAGE SALE: 2026 Deer Trail, Purcell. Friday and Saturday, 7:30-?? Home decor, clothes, toys. 09/01/1tp

GARAGE SALE: Saturday, 8 a.m. 4-1/2 miles north of Lexington on Hwy. 77. 6861 N. Sun Country Rd. Lots of misc., clothes, books. Medical needs fundraiser. 09/01/1tp

#### GARAGE SALES

GARAGE SALE: 3616 Northridge Dr., Purcell. Friday, 8 a.m.-12 p.m., Saturday, 8 a.m.-2 p.m. Lots of kids items. 09/01/1tp

HUGE GARAGE SALE: 408 Pine St., Maysville. Friday and Saturday, September 2 & 3. Weather permitting. Table with 4 chairs, bedroom set-solid wood, elderly supplies-walker, shower chair, etc., furniture, clothes, household items, home deco, area rugs, old bicycle, some tools, guitar-amp. Something for everyone. Look for us on Facebook. 09/01/1tp

#### HELP WANTED

NOW ACCEPTING APPLICATIONS for Salesperson. Please apply in person at Steelco, I-35 exit 79, Paoli. 08/25/4tc

STEELCO is now accepting applications for Warehouse Worker Associate. Apply in person at Steelco, I-35 exit 79, Paoli. 08/25/4tc

WANETTE PUBLIC SCHOOLS is seeking 7th-12th grade Math and Science teacher. Please send resume to jsheridan@wanette.k12.ok.us or call 405-383-2222. 09/01/1tc

#### HELP WANTED

WATER/WASTEWATER OPERATOR & Streets & Ground Maintenance: Performs a variety of maintenance work in the construction, operation, repair, maintenance and replacement of City water, sewer, street and grounds facilities and systems. Training provided. May operate a variety of tools and equipment. This position requires on call status. Minimum high school diploma or GED. Full-time, year-round. Must have vehicle. Call 405-383-2246 or email townofwanette@att.net. 8/25/2tp

### FARM HELP NEEDED!

Part-time to full-time depending on season.

- Mowing • Weed Eating
- Feeding Livestock
- Mechanical Work

Call 405-527-2579

TRADE OUT LOVELY WELL-LOCATED CUSTOM-BUILT HOME PLUS MODEST SALARY FOR PART-TIME HELP & MGMT.

Home over 1,700 sq. ft. • 1506 Green Avenue

VEHICLE PROVIDED • NO SMOKING in home or vehicle

Duties average 20-30 hours per week related to:

- Large local property, GVF Living Laboratory (3500 Acres)
- with multiple homes and outbuildings
- Security and oversight
- Light hands-on maintenance and repair
- Supervision of repair, maintenance, construction and remodeling
- Feeding horses (daily)
- Start and briefly drive vehicles weekly

QUALIFICATIONS MUST INCLUDE:

your own health insurance, supplemental retirement income, good credit and good references

Please send thorough and updated resume by fax to 405-527-0104 or email to gvoffice@impactsquared.com and Call 405-990-0452

A full background/credit check will be completed

# CLASSIFIED

# AD DEADLINE

# 11 A.M. TUESDAY

## NOW HIRING

- LPNs All Shifts
- CNAs All Shifts
- CMAs All Shifts
- 2 Part-Time Dietary Aides
- 2 Full-Time Housekeepers

Please apply in person at

Lexington Nursing Home

632 SE 3rd – Lexington

EOE

# Classifieds

The Purcell Register

405-527-2126  
purcellregister.com/classifieds

\$11.00 up to 40 words, 20¢ per word after  
DEADLINE: 11 a.m. on Tuesday



**EQUAL HOUSING OPPORTUNITY**

All real estate advertised therein is subject to the Federal Fair Housing Act, which makes it illegal to advertise any preference, limitation, or discrimination because of race, color, religion, sex, handicap, familial status, or national origin, or intention to make any such preference, limitation or discrimination.

We will not knowingly accept any advertising for real estate which is in violation of the law. All persons are hereby informed that all dwellings advertised are available on an equal opportunity basis.

**DILLARD**



Office  
405-366-7707  
405-760-7849



Jim West  
Broker Associate

www.jimwest.realtor



Find Your Next Home at [www.jimwest.realtor](http://www.jimwest.realtor)  
Text or Call me at 405-760-7849 to get your property on the market

## WANTED 10 HOMES

To Advertise Our  
**NEW INSULATED METAL ROOF SYSTEM**  
INSULATED WINDOWS or PREMIUM SIDING  
for Our Fall Brochure

**SAVE HUNDREDS OF DOLLARS**  
NO MONEY DOWN • RATES 5.9%\* — PAYMENTS FROM \$79/MO \*wac  
PLUS 10% OFF FOR SR/MILITARY

ONLY A LIMITED NUMBER OF HOMES WILL BE SELECTED **800-664-4856**

## ABSOLUTE AUCTION

**OKLAHOMA LED**  
THURS., SEPT. 15 • 10 AM

ITEMS LOCATED AT:

10302 E. 55TH PL, TULSA, OK

INSPECTION AT BOTH LOCATIONS: Tues. Sept. 13 & Wed. Sept. 14 from 8:00 AM to 5:00 PM and starting at 8:00 AM Day of Auction

**AUCTION HELD AT:**  
**DAKIL AUCTIONEERS, INC.**  
200 NW 114TH ST, OKLA. CITY, OKLA.  
**CAN'T MAKE IT TO THE AUCTION,**  
**BID LIVE ONLINE AT WWW.DAKIL.COM**

LED Lighting Liquidation! All Brand New, Name Brand LED Light In Pallets, Boxes & Shrink Wrapped. Approx. \$500,000 At Wholesale Cost  
Largest retrofit lighting company in Oklahoma liquidation.  
The whole warehouse must go!

Inventory includes the following and much more: 2x4 retrofit basket kits - color and wattage changeable; 2x2 Flat panels: backlit color and wattage changeable; 2x2 retrofit basket kits - color and wattage changeable; 8ft strip light; 4ft strip lights; 4ft vapor lights; 4ft wraps; 4ft LED tube lights; 6" & 8" can lights - color and wattage changeable; Wall packs; Parking lot lights; UFO high bays; Flood lights; Emergency LED drivers; and many many more LED lights and bulbs!  
SEE WEB SITE FOR DETAILED LISTING & PICTURES

**Dakil AUCTIONEERS, 405-751-6179**  
[www.dakil.com](http://www.dakil.com)

## ABSOLUTE AUCTION

**HOBBY LOBBY SURPLUS**  
BUILDING TO BE MOVED – OVERHEAD CRANES  
THURS., SEPT. 22 • 10 AM

ITEMS LOCATED AT: Boneyard-4617 S. Rockwell Ave, OKC  
Building, Fencing & Cranes-6725 SW 44th St, OKC

INSPECTION AT BOTH LOCATIONS: Tues. Sept. 20 & Wed. Sept. 21 from 8:00 AM to 5:00 PM and starting at 8:00 AM Day of Auction

**AUCTION HELD AT:**  
**DAKIL AUCTIONEERS, INC.**  
200 NW 114TH ST, OKLA. CITY, OKLA.  
**CAN'T MAKE IT TO THE AUCTION,**  
**BID LIVE ONLINE AT WWW.DAKIL.COM**

BUILDINGS TO BE MOVED & FENCING & CRANES FOR PRIVATE SHOWING  
ON BUILDINGS CONTACT: RONNIE AT 405-650-8568

Approx. 18,650 SF Metal Building, Approx. 1,800 SF 3-Sided Storage Shed. Approx. 1,871' of 8' & 6' Fencing w/3 Strand Barb Wire, 177 Posts & Gates; (There will be special requirements to purchase Building to be Moved), (2) 10-Ton Cranes (1-OMI & 1-Stewart System)-Bridge Structure is Approx. 220'. 3-Ton Stewart Systems Crace-Bridge Structure Approx. 100'.  
UNBELIEVABLE 3 ACRE BONE YARD OF CONSTRUCTION MATERIAL. Everything Used to Build Metal Buildings. Buyers premium will apply.

SEE WEB SITE FOR DETAILED LISTING & PICTURES  
**Dakil AUCTIONEERS, 405-751-6179**  
[www.dakil.com](http://www.dakil.com)

## Government Loan Program

Congress has set aside up to \$25,000 to homeowners for qualified home improvement.

Metal Roofing • Siding  
Bath • Windows  
Walk-In Safety Tubs

Low Monthly Payments  
**800-364-1510**

## LIVESTOCK

THE OKLAHOMA HORSESHOEING SCHOOL will do horseshoeing for \$30; trimming for \$15; and teeth floating for \$20 by appointment. 405-288-6085. 01/02/tfc

## RENTALS

417 W. VAN BUREN, PURCELL. Updated 3/1 with CHA & large yard. \$1100/MO. Call Than at 405-990-8862. HOK PM. 08/25/tfc

FOR RENT: 3 bedroom, 1-1/2 bath. 209 Russell, Lexington Trailer Park. \$785/month, \$500/deposit. Background check. Please call 405-627-0086, 405-627-2765 or 405-527-3329. 09/01/1tp

## SERVICES

VACUUM AND SEWING machine repair. Parts and services for all brands. We also stock bags and belts! Dale's Etc. 709 W. Jackson, Purcell 527-2949. 01/02/tfc

## Annie & Lloyd Tree & Landscape Service

- Tree & shrub trimming
- Tree removal
- Stump grinding
- Landscaping
- Sodding
- Concrete Work
- Bucket Truck
- Painting
- Fencing
- Roofing
- Construction

Free Estimates Insured  
**527-7731**

## Ross' Lawn Service

- Complete Lawn Maintenance
- Weed Control
- Fall Cleanup
- Deck/Fence Preservation

Residential and Commercial  
Call Ross Shore @  
**306-1928**

## Jorge's Concrete



- Patios • Sidewalks
- Concrete Work

FREE ESTIMATES  
Call **405-245-4728** Jorge  
or **405-473-5176** Cestio

Put your lawn on autopilot with



- Weed Control
- Fertilizer

Mike Jones  
**405.243.4599**  
LIC #9338

## OKLAHOMA CLASSIFIED AD NETWORK

FOR MORE INFO CALL  
**1-888-815-2672**

### AUCTIONS

**AUCTION: Sept. 6<sup>th</sup>, 10AM:** 160 Acres | Livestock/Recreational Land | 23 Acre Watershed Lake | Water Well | Breckenridge/Garber Area, Garfield Co., OK | Wiggins Auctioneers.com 580-233-3066

**AUCTION: 9/9 @ 2PM:** 2,460 +/- sf Ranch Style, Brick Home on 6+/- c. in Castle Estates Subdivision, Cameron/Poteau Area, LeFlore Co., OK | 16197 Meadow View Rd., Cameron, OK | Keith Thompson, Auction Mgr., 479-653-0610 | Wiggins Auctioneers.com

**AUCTION - 9/15 @ 2 PM (Online Only):** OIL & GAS INVESTMENT OPPORTUNITY! Producing & Nonproducing Minerals | RI/ORRI - Revenue from 100 +/- Producing Wells | Desirable Oklahoma & Texas Counties | WigginsAuctioneers.com | 580.233.3066

### HUNTING LEASES WANTED

OWN RURAL LAND? Earn \$5,000+ Every Year from Hunting Leases. Upfront payments from our hunters. Reduce risk with FREE liability insurance. Call for a free quote. (888) 871-1982.

### WANT TO BUY

OLD GUITARS WANTED! LARRY BRING \$ CASH for vintage USA guitars, tube amps, banjos, mandolins, etc. Fender, Gibson, Martin, Gretsch, others. Call or text 918-288-2222. www.stringswest.com

### ADVERTISE STATEWIDE

Put your message where it matters most - IN OKLAHOMA NEWSPAPERS. We can place your ad in 146 newspapers. For more information or to place an ad, contact Landon Cobb at (405) 499-0022 or toll-free in OK at 1-888-815-2672.

## BARKER STEEL BUILDINGS

Blanchard, OK




- 30' x 40' x 10' walls
- 4" 3500 lb Floor w/ Fiber mesh
- 24" Pier holes w/rebar
- 26 Ga. Color R-Panel 40 yr.
- Color eave trim
- 1- 10'x8' Commercial door
- 1- 3' Walk-in door
- Turn Key on your Location



Our buildings are built with 40 yr. 26 ga. R-Panel sheet metal, full trim package, 16" windlock gussets. Insulated models have R-10 rated 3" white vinyl commercial insulation. All sizes and doors available. Before you buy... compare, and you'll buy a Barker Steel Building.

- 30' x 50' x 12' walls
- 4" 3500 lb Floor w/ Fiber mesh
- 24" Pier holes w/rebar
- 26 Ga. Color R-Panel 40 yr.
- Color eave trim
- 1- 12'x10' Commercial door
- 1- 3' Walk-in door
- Turn Key on your Location



CALL FOR QUOTE

"Quality At Prices You Can Afford" FARM • COMMERCIAL • RESIDENTIAL  
**405-596-5566** [www.barkersteelbuildings.com](http://www.barkersteelbuildings.com)

## MUSGRAVE Real Estate

Your Brand for Real Estate

**MusgraveOk.com**  
**LandAndRanchesOK.com**

Wonderful ranches, great lands, residential, and commercial in and around central Oklahoma.

Please visit our website or our office for a complete list including photos and all contact info. We look forward to helping you buy or sell your real estate property.



407 W. Main  
Purcell, OK 73080



405-527-9230 405-527-5638  
Email: [caleb@musgraveok.com](mailto:caleb@musgraveok.com)

Let our team of full-time professional realtors help you with your most important investment.



Renee Barnes 659-7335  
Ron Musgrave 615-4810  
Donelda Ellis 830-1317  
Joell Gray 620-4651  
Regena McNatt 659-7620  
Lonnie Gilley 926-7140  
Jana Hoffman 313-2008  
Caleb Stauffer 314-8438  
Wayne Lewis 760-7757  
Ashley Webster 996-6749



**COLDWELL BANKER**

HEART OF OKLAHOMA REAL ESTATE

Each office is independently owned and operated  
Residential - Acreages & Land - New Homes  
Farms & Ranches - Commercially Zoned

Your Perfect Partner<sup>SM</sup>

TWO LOCATIONS TO SERVE YOU  
1800 North Green, Purcell, OK

**527-3012**  
Than Maynard, Broker

719 24th Avenue SW, Norman, OK

**366-9600**  
Nancy Maynard, Broker



ALL PROPERTIES ARE LISTED ON OKC MLS & MARKETED INTERNATIONALLY!

[www.cbheart.com](http://www.cbheart.com)

WE GIVE YOUR PROPERTY THE MOST EXPOSURE.

THAN MAYNARD Broker 990-8862 TONY CHRISTIAN 615-8871 BOB DICKSON 830-1473 RONNIE MAYNARD Office Manager 659-8217

COLDWELL BANKER  
HEART OF OKLAHOMA REAL ESTATE



# Neighbors



Thursday • September 1, 2022  
purcellregister.com

• Area News • Church News • Classifieds

## Cyrus Harris first elected Governor of Chickasaw Nation

Former interpreter selected after adoption of 1856 Constitution



• Photo by Marcy Gray, The Chickasaw Nation

### Surveying historic piece

**Chickasaw Nation** Governor Cyrus Harris' great-great-grandson, Harris Penner, surveys an old water pump which once stood in the center of old Mill Creek when Governor Harris established the town in the 1800s.


In autumn of 1856, Cyrus Harris, along with a few other men, stood in a field near the Chickasaw Council House at Good Spring (now Tishomingo) and waited.

During the first gubernatorial election, after adoption of their own constitution following the separation from the Choctaw Nation the previous year, Chickasaw voters cast their vote by lining up and standing behind their candidate of choice.

Election judges counted each voter behind each candidate, certified the tally and declared 39-year-old Harris the winner.

Described as a man of "great generosity, integrity, patriotism and self-sacrifice," Harris dedicated his life to serving the Chickasaw people.

Elected in 1856, 1860, 1866, 1868 and 1872 for two-year terms, Harris was at the core of implementing the first Chickasaw government after the 1856 constitution. He guided the Chickasaw Nation through many tumultuous times and



Cyrus Harris

was a staunch advocate for education.

During his tenure as Governor, Harris led the Chickasaws in the years leading up to the Civil War and once again during post-war Reconstruction. He expressed concerns regarding non-First American people moving into Chickasaw lands, development of the railroad and federal government policies advocating for allotment of communal Chickasaw lands.

Harris was a strong advocate for education and signed numerous resolutions leading to the establishment and maintenance of boarding schools on tribal land.

Harris was a businessman and interpreter prior to his election as governor. He was born Aug. 22, 1817, to Elizabeth Colbert Oxberry-Gunn and James Harris near Pontotoc, Mississippi, on his grandmother Molly Colbert Gunn's estate. His great-grandfather, General William Colbert, was a renowned Chickasaw leader.

Please see **Harris**, page 12C

## Livestock biosecurity a diligent and serious task

Gail Ellis  
Agricultural Communications

From county jackpots to statewide shows, Oklahoma's youth livestock arena is competitive and fun, but animal health is a priority.

Not all 4-H and FFA exhibitors can bring home a grand champion ribbon, but they're still winners when sound biosecurity measures protect livestock from viruses and infectious disease.

The public's awareness of illness and proper hygiene has grown during the past two years, and animal health is no different. Every time an animal encounters another animal, there is potential for transmission.

"It's very common for cattle to come home from a show and be under the weather," said Dana Zook, Oklahoma State University Extension livestock specialist for the west district. "It could just be a virus, but there's always a chance it could be more."

Rusty Gosz, OSU Extension youth livestock specialist, said event planners have taken serious logistical measures in addition to onsite health management. Those extra protocols include:

- Flipping the timing of breeding and market shows to ensure breeding animals are not exposed to market animals.
- Making market shows terminal.
- Adjusting livestock traffic flow to reduce potential exposures.
- Increasing sanitation practices and using disinfectant sprays on the show grounds, livestock equipment, traffic areas, panels, wash racks and pens.
- Increasing health inspections and the presence of veterinarians.
- Establishing quarantine and exit strategies in the case

of a sick animal.

### Before the Show

Elimination and prevention of animal disease begins with a tidy environment in barns or pens where animals reside at home. Routine cleaning of floors, water and feed troughs, buckets and other equipment provides benefits beyond the spread of harmful agents.

"The value of a biosecurity plan requires a team commitment," said Rosslyn Biggs, beef cattle Extension specialist at the OSU College for Veterinary Medicine. "Exhibitors should perform daily health assessments of their animals, keep close records of vaccines and ensure vaccines were administered in an appropriate manner. New animals at home should remain separated from the rest of the herd in isolation for two to three weeks, and animals should be monitored to prevent the exposure of wildlife and other species."

### At the Show

Biosecurity precautions also involve a thorough health inspection of animals with accompanying documentation, properly filled out by exhibitors and signed by a licensed veterinarian. Keep that paperwork in an easily accessible spot in a vehicle and have it ready for review upon arrival. This streamlines the check-in process and reduces the amount of time animals must stand in trailers, waiting for clearance to enter the show grounds.

Basic biosecurity measures include clean bedding in an animal's pen and tie-out area, keeping a well-stocked show box of animal health and safety items recommended by a veterinarian in case of an emergency, and being mindful of the potential for disease at the community wash racks.

Please see **Livestock**, page 12C



• Photo provided

### Family plot

**The family** burial plot of Chickasaw Nation Governor Cyrus Harris at Drake Cemetery in Murray County. Governor Harris' tombstone is in the first row on the right of the burial plot.

## Our Senator weed posterchild

Jessica Garvin: "Let's call a spade a spade: We have recreational marijuana in Oklahoma"

Mark Codner  
For The Purcell Register

State Senator Jessica Garvin has been placed in a position where she is leading the legislature on the State's ability to address marijuana issues.

Garvin told Newcastle Chamber of Commerce members at the annual State of the State Address luncheon last week that she saw problems with how medical marijuana laws and controls had been put into place by

the State. She began working with two other legislators on this issue.

Garvin said Senators Zach Taylor (R-Seminole) and Senator James Leewright (R-Bristow) are not seeking reelection to their seats but they have been leading the legislature concerning medical marijuana issues, but Garvin had worked along with them on many of the issues.

She said the two Senators have been the policy experts on marijuana in the past, but since they are not continuing to serve, "for whatever reason I have become the poster child on weed."

Garvin said it was "weird, but the president pro temp of the senate came to me and was like, 'Garvin, you know a lot of things about regulation,' because I worked in nursing homes.

She said the most heavily regulated industries in the U.S. are nuclear power plants, number one, and nursing

Please see **Weed**, page 12C



Mark Codner • For The Purcell Register

### State of the State

**State Senator** Jessica Garvin addressing the Newcastle Chamber of Commerce last week.



John D. Montgomery • The Purcell Register

### Concentration

**Jody Plummer**, left, and **Judith Noyes** tending to their bingo cards at the Senior Citizens Center during a recent hot bingo game.

# 2021 DELINQUENT TAX LIST

No. 773-September 1-2 Times SA&I 294 (2012) NOTICE OF SALE OF REAL ESTATE FOR DELINQUENT TAXES LOCATED IN MCCLAIN COUNTY, STATE OF OKLAHOMA Notice is hereby given that, under authority and direction of 68 O.S. § 3101 et seq., the hereinafter described lands, lots, tracts and parcels of real estate, all situated in McClain County, Oklahoma, now has a tax lien for unpaid ad valorem taxes and/or special assessments. Further, if the lien remains unpaid for a period of three years or more, as of the date such taxes first became due and payable, this property will be sold at public auction unless the delinquent taxes, interest and penalty are paid in full prior to the time of the tax sale. The said list contains all the lands on which the ad valorem taxes of the taxable year 2021 re- main due, delinquent and unpaid, except where the 2021 taxes have been endorsed on a prior year's delinquent tax sale, together with any delinquent and unpaid ad valorem taxes of other years, and including any personal taxes which are by law made a lien upon the real property owned by such person or persons; and further including delinquent special improvement and maintenance assessments separately stated and described for the year or years as specifi- cally stated in said lists for certain lands, lots and tracts of real estate having special improvement and maintenance assessments which are by statute a lien upon realty and subject to sale at this time. The sale hereby advertised may involve a manufactured home which may be subject to the right of a secured party to repossess. A holder of a perfected security inter- est in such manufactured home may be able to pay ad valorem taxes bases upon the value of the manufactured home apart from the value of real property. This notice applies to the follow- ing lands, lots, tracts and parcels of real estate to-wit: (Following the list of lands to be advertised for sale, the signature of the County Treasurer will be affixed) Witness my hand this 25 day of August, 2022. /s/ Teresa Jones Teresa Jones County Treasurer McClain COUNTY, STATE OF OKLAHOMA Type Year Tax Penalty Cost Total **IMPROVEMENTSONLEASED LAND** OIMP-30-06N-04W-0-004-06 TID: 29873 LOWE JANA 30-06N-04W HOME ASSESSED AS IM- PROVEMENTSONLEASED LAND LOCATED ON TRACT 6 OF UN- RECORDED NORTH OAK FARMS REAL 2021 149.00 17.88 15.53 182.41 **LANDRUN ADDITION VII** OLR7-00-016-003-0-000-00 TID: 33095 NU HOMES OF OKLAHOMA LLC BLOCK 16 LOT 3 LANDRUN ADD SEC VII REAL 2021 430.00 51.60 15.53 497.13 OLR7-00-017-006-0-000-00 TID: 33104 NU HOMES OF OKLAHOMA LLC BLOCK 17 LOT 6 LANDRUN ADD SEC VII REAL 2021 430.00 51.60 15.53 497.13 **1ST DE CORDOVA ADDI- TION** ODC1-00-001-001-0-000-00 TID: 11851 MIZE CURTIS LE- ROY & TINA MARIE E 100' OF LOT 1 BLOCK 1 1ST DE CORDOVA ADD. WASHING- TON CITY REAL 2021 730.00 87.60 15.53 833.13 ODC1-00-009-000-0-000-00 TID: 11862 LEE CHAD C & RITA M SW 1/4 OF BLOCK 9 1ST DE CORDOVA- WASHINGTON CITY REAL 2021 34.00 4.08 15.53 53.61 ODC1-00-009-000-0-001-00 TID: 11863 LEE CHAD C & RITA M NW 1/4 OF BLOCK 9 1ST DE CORDOVA- WASHINGTON CITY REAL 2021 325.00 39.00 15.53 379.53 OGRA-00-001-009-0-000-00 **GREEN ACRES** TID: 12519 RAMIREZ POR- FIRIO JR & LOT 9 BLK 1 GREEN ACS REAL 2021 176.00 21.12 15.53 212.65 OGRA-00-001-012-0-000-00 TID: 12522 LAWRENCE KEN- NETH LOT 12 BLOCK 1 GREEN ACS REAL 2021 149.00 17.88 15.53 182.41 OGRA-00-001-016-0-000-00 TID: 12526 MOORE PAULA DIANE LOT 16 BLOCK 1 GREEN ACRES REAL 2021 2,078.00 249.36 15.53 2,342.89 OGRA-00-001-021-0-000-00 TID: 12531 DEERBORNPROP- ERTIES INC LOT 21 LESS THE W 100' BLK 1 GREEN AC. REAL 2021 823.00 98.76 15.53 937.29	OGRA-00-001-026-0-000-00 TID: 12534 LONG STEVE & OR CHRISTY LOT 26 BLK 1 GREEN AC. REAL 2021 501.00 60.12 15.53 576.65 OGRA-00-001-021-0-001-00 TID: 25510 BISHOP CHARLES E W 100' OF LOT 21 BLK 1 GREEN ACRES REAL 2021 580.00 69.60 15.53 665.13 OGRA-00-001-032-0-000-00 TID: 12539 BRANTLEY ROB- ERT W & SARAH B LOT 32 BLK 1 GREEN AC. REAL 2021 513.00 61.56 15.53 590.09 OGRA-00-001-039-0-000-00 TID: 12546 COMER JOYCE A LOT 39 BLOCK 1 GREEN AC. REAL 2021 28.00 2.10 15.53 45.63 **HIGHLAND HEIGHTS** OHHA-00-001-009-0-000-00 TID: 12627 DEES LISA GAI & LOT 9 BLK 1 HIGHLAND HIGHTS - PURCELL CITY REAL 2021 714.00 85.68 15.53 815.21 OHHA-00-001-012-0-000-00 TID: 12630 WARD NORMA JEAN AND ETAL LOT 12 BLOCK 1 HIGHLAND HIGHTS - PURCELL CITY REAL 2021 235.00 10.58 15.53 261.11 OHHA-00-003-004-0-002-00 TID: 12649 HOLSONBAKE KERRIE S N 100 OF LOT 4 & S 20A OF LOT 4 BEG 200N SW/C - 100 X 140 BLK 3 HIGHLAND HIGHTS - PURCELL CITY REAL 2021 793.00 95.16 15.53 903.69 OHHA-00-003-008-0-000-00 TID: 12653 CLEELAND LAU- REN M N 39 OF LOT 8 & S 49 OF LOT 7 BLOCK 3 OF HIGHLAND HIGHTS - PURCELL CITY REAL 2021 1,002.00 120.24 15.53 1,137.77 **J ESTATES** OJES-00-001-005-0-000-00 TID: 12761 SPEARS CHRIS L & LISA G LOT 5 BLK 1 J ESTATES REAL 2021 1,582.00 189.84 15.53 1,787.37 **KINGS PARK** OKGP-00-001-006-0-000-00 TID: 12870 MOSS DAVID LOT 6 BLOCK 1 KINGS PARK REAL 2021 503.50 37.76 15.53 556.79 OKGP-00-001-019-0-000-00 TID: 12885 DEAL PAMELA LOT 19 BLOCK 1 KINGS PARK REAL 2021 1,161.00 139.32 15.53 1,315.85 OKGP-00-002-016-0-000-00 TID: 12923 WOOD BOBBY C & KIMBERLY J LOT 16 BLOCK 2 KINGS PARK REAL 2021 233.00 27.96 15.53 276.49 **KIRBY ADDITION** OKRB-00-008-001-0-000-00 TID: 13008 DELACRUZ MA- RIA C LOT 1 & N 1/2 OF LOT 2 BLOCK 8 KIRBY ADD-WASHINGTON REAL 2021 90.00 10.80 15.53 116.33 OKIT-00-001-009-0-000-00 **KITCHENS 2ND** TID: 12953 CASEY OLLIE LOT 9 BLK 1 KITCHENS 2ND - WAYNE CITY REAL 2021 93.00 11.16 15.53 119.69 **LADD RD ADDITION** OLRA-00-002-003-0-000-00 TID: 13213 FEUERBORN JANICE LOT 3 BLOCK 2 LADD RD. ADD. REAL 2021 566.00 67.92 15.53 649.45 **LITTLE PONDEROSA** OLPA-00-001-010-0-000-00 TID: 13130 RISENHOOVER KEVIN R & MICHELLE LOT 10 BLK 1 LITTLE PON- DEROSA REAL 2021 1,597.00 191.64 15.53 1,804.17 **LYLA GLEN** OLYG-00-002-006-0-000-00 TID: 13260 KEETER INVEST- MENTS LLC BLK 2 LOT 6 LYLA GLEN REAL 2021 48.00 5.76 15.53 69.29 OLYG-00-002-008-0-000-00 TID: 13262 KEETER INVEST- MENTS LLC BLK 2 LOT 8 LYLA GLEN REAL 2021 48.00 5.76 15.53 69.29 OLYG-00-002-009-0-000-00 TID: 13263 KEETER INVEST- MENTS LLC BLK 2 LOT 11 LYLA GLEN REAL 2021 48.00 5.76 15.53 69.29 OLYG-00-002-012-0-000-00 TID: 13266 KEETER INVEST- MENTS LLC BLK 2 LOT 12 LYLA GLEN	REAL 2021 48.00 5.76 15.53 69.29 OLYG-00-002-013-0-000-00 TID: 13267 KEETER INVEST- MENTS LLC BLK 2 LOT 13 LYLA GLEN REAL 2021 48.00 5.76 15.53 69.29 OLYG-00-002-014-0-000-00 TID: 13268 KEETER INVEST- MENTS LLC BLK 2 LOT 14 LYLA GLEN REAL 2021 48.00 5.76 15.53 69.29 OLYG-00-005-001-0-000-00 TID: 13288 KEETER INVEST- MENTS LLC BLK 5 LOT 1 LYLA GLEN REAL 2021 48.00 5.76 15.53 69.29 OLYG-00-005-004-0-000-00 TID: 13291 KEETER INVEST- MENTS LLC BLK 5 LOT 4 LYLA GLEN REAL 2021 48.00 5.76 15.53 69.29 OLYG-00-005-005-0-000-00 TID: 13292 KEETER INVEST- MENTS LLC BLK 5 LOT 5 LYLA GLEN REAL 2021 48.00 5.76 15.53 69.29 OLYG-00-005-006-0-000-00 TID: 13293 KEETER INVEST- MENTS LLC BLK 5 LOT 6 LYLA GLEN REAL 2021 48.00 5.76 15.53 69.29 OLYG-00-005-007-0-000-00 TID: 13294 KEETER INVEST- MENTS LLC BLK 5 LOT 7 LYLA GLEN REAL 2021 69.00 8.28 15.53 92.81 OLYG-00-006-001-0-000-00 TID: 13295 KEETER INVEST- MENTS LLC BLK 6 LOT 1 LYLA GLEN REAL 2021 48.00 5.76 15.53 69.29 OLYG-00-007-002-0-000-00 TID: 13302 DENTON KERMIT A JR & VACATED PORTION OF FILED PLAT OF LYLA GLEN - FKA NORTH PT OF LOTS 1 & 2 & ALL OF LOTS 3-11, BLOCK 7 AND THE NORTH PT OF LOT 1 BLOCK 8 LESS 4.70AC LESS .24AC REAL 2021 3.00 0.36 15.53 18.89 OLYG-00-008-007-0-000-00 TID: 13319 KEETER INVEST- MENTS LLC BLK 8 LOT 7 LYLA GLEN REAL 2021 48.00 5.76 15.53 69.29 **MAGERS SUB-DIV** OMSD-00-001-006-0-000-00 TID: 13447 WALKER CRYSTAL & JOSH LOT 6 BLK 1 MAGERS SUB-DIV. REAL 2021 223.00 26.76 15.53 265.29 **MANOR LAKE HILLS** OMLH-00-001-024-0-000-00 TID: 29386 WOLF SIGNATURE HOMES LLC BLK 1 LOT 24 MANOR LAKE HILLS REAL 2021 2,089.00 250.68 15.53 2,355.21 OMLH-00-001-028-0-000-00 TID: 29390 WOLF SIGNATURE HOMES LLC BLK 1 LOT 28 MANOR LAKE HILLS REAL 2021 1,665.00 199.80 15.53 1,880.33 **MARTINGALE ESTATES** OMGE-00-001-023-0-000-00 TID: 35913 STELL BRANDEN LEE & REBECCA ELIZABETH BLOCK 1 LOT 23 MARTINGALE ESTATES REAL 2021 1,475.00 177.00 15.53 1,667.53 **MEADOW CREEK ADDI- TION** OMCA-00-001-022-0-000-00 TID: 25218 SHIPETYLER NEAL & KODY ANN MEADOW CREEK ADD SEC 1 BLK 1 LOT 22 REAL 2021 3,097.00 371.64 15.53 3,484.17 **MOODY ADDITION** OMDY-00-005-002-0-000-00 TID: 13331 JOHNSON JAMES MARK LOT 1 & N 25 OF LOT 2 BLOCK 5 MOODY ADD-WASHINGTON CITY REAL 2021 429.00 51.48 15.53 496.01 **MOTE ADDITION** OMTA-00-001-003-0-000-00 TID: 13451 TEEL JEFF LOT 3 BLK 1 MOTE ADD - WAYNE CITY REAL 2021 299.00 35.88 15.53 350.41 **NEWCASTLE ESTATES** ONCE-00-001-001-0-000-00 TID: 13469 BRASSEAU ALEXIS & JAMES ALAN LOT 1 BLK 1 NEWCASTLE EST REAL 2021 1,010.00 121.20 15.53 1,146.73 **NEWCASTLE HILLS ONE** ONH1-00-001-003-0-000-00 TID: 13708 ZAVALA ALFONSO NEWCASTLE HILLS ONE LOT 3 BLOCK 1 REAL 2021 315.00 37.80 15.53 368.33 ONH1-00-001-006-0-000-00 TID: 13711 HENDERSON AARON K & THERESA M BLOCK 1 LOT 6 NEWCASTLE HILLS ONE REAL 2021 1,125.00 135.00 15.53 1,275.53 ONH1-00-001-009-0-000-00 TID: 13714 MOSIER JAMES NEWCASTLE HILLS ONE LOT 9 BLK 1 REAL 2021 729.00 87.48 15.53 832.01 ONH1-00-001-012-0-000-00	TID: 13717 FLOOD KENNY NEWCASTLE HILLS ONE LOT 12 BLK 1 LESS A STRIP OF LAND BEING 3.5' X 38' (0.003 AC) REAL 2021 300.00 36.00 15.53 351.53 ONH1-00-001-014-0-000-00 TID: 13719 WILLHOIT RICK NEWCASTLE HILLS ONE LOT 14 BLOCK 1 REAL 2021 906.00 108.72 15.53 1,030.25 ONH1-00-001-019-0-000-00 TID: 13724 QUILLIN PATRI- CIA D NEWCASTLE HILLS ONE LOT 19 BLK 1 REAL 2021 559.00 67.08 15.53 641.61 ONH1-00-001-024-0-000-00 TID: 13729 DOUGHERTY-TAY- LOR JEANNIE M NEWCASTLE HILLS ONE LOT 24 BLK 1 REAL 2021 166.00 19.92 15.53 201.45 ONH1-00-001-025-0-000-00 TID: 13730 DOUGHERTY- TAYLOR JEANNIE M NEWCASTLE HILLS ONE LOT 25 BLK 1 REAL 2021 2,087.00 250.44 15.53 2,352.97 ONH1-00-001-030-0-000-00 TID: 13735 WHITLOW WEN- DELL & DORINDA NEWCASTLE HILLS ONE LOT 30 BLK 1 REAL 2021 450.00 54.00 15.53 519.53 ONH1-00-001-032-0-000-00 TID: 13737 UNIVERSAL MO- BILE HOMES INC NEWCASTLE HILLS ONE LOT 32 BLK 1 REAL 2021 147.00 17.64 15.53 180.17 ONH1-00-001-035-0-000-00 TID: 13740 CAMPBELL TERRY NEWCASTLE HILLS ONE LOT 35 BLK 1 REAL 2021 302.00 36.24 15.53 353.77 ONH1-00-001-051-0-000-00 TID: 13754 RITTMAN DON- ALD F NEWCASTLE HILLS ONE LOT 51 BLK 1 REAL 2021 882.00 105.84 15.53 1,003.37 ONH1-00-001-037-0-00B-00 TID: 27131 RAY LOLA SUE BLK 1 PT OF LOT 37 NEWCAS- TLE HILLS ONE 330.36 X 131.85 REAL 2021 193.00 23.16 15.53 231.69 **NEWCASTLE HILLS TWO** ONH2-00-001-063-0-000-00 TID: 13766 HAYES CLIFTON & OR DEBRA BLK 1 LOT 63 NEWCASTLE HILLS TWO REAL 2021 606.00 72.72 15.53 694.25 ONH2-00-001-074-0-000-00 TID: 13777 TRIMMELL PAUL BLK 1 LOT 74 NEWCASTLE HILLS TWO REAL 2021 489.00 58.68 15.53 563.21 ONH2-00-001-076-0-000-00 TID: 13779 REID SHARON M - TRUSTEE OF THE BLK 1 LOT 76 NEWCASTLE HILLS TWO REAL 2021 1,344.00 161.28 15.53 1,520.81 ONH2-00-001-094-0-000-00 TID: 13797 GHERNA RICH- ARD D BLK 1 LOT 94 NEWCASTLE HILLS TWO REAL 2021 620.00 74.40 15.53 709.93 ONH2-00-001-099-0-000-00 TID: 13802 MENDEZ ISRAEL BLK 1 LOT 99 NEWCASTLE HILLS TWO REAL 2021 162.00 19.44 15.53 196.97 ONH2-00-001-103-0-000-00 TID: 13806 LANGFITT DONNA RICE BLK 1 LOT 103 NEWCASTLE HILLS TWO REAL 2021 1,566.00 187.92 15.53 1,769.45 **NEWCASTLE OAKS** ONCO-00-005-003-0-000-00 TID: 13551 CORNELLASHLEY LOT 3 BLK 5 NEWCASTLE OAKS REAL 2021 1,908.00 228.96 15.53 2,152.49 ONCO-00-009-005-0-000-00 TID: 13599 PEDEN JOHN C & TRUDY L LOT 5 BLK 9 NEWCASTLE OAKS SECTION II REAL 2021 932.00 111.84 15.53 1,059.37 ONCO-00-012-001-0-000-00 TID: 13638 GUO XUEYING LOT 1 BLK 12 NEWCASTLE OAKS REAL 2021 1,174.00 140.88 15.53 1,330.41 ONCO-00-015-001-0-001-00 TID: 13639 BECKNEL DOYLE GENE LOT 1 BLOCK 15 NEWCASTLE OAKS SECTION III REAL 2021 1,842.00 221.04 15.53 2,078.57 ONCO-00-016-006-0-000-00 TID: 13648 BUZBEE SHERRID LOT 6 BLK 16 NEWCASTLE OAKS SECTION IV REAL 2021 765.00 91.80 15.53 872.33 ONCO-00-017-003-0-000-00 TID: 13661 KILPATRICK JEN- NIFER LOT 3 BLK 17 NEWCASTLE OAKS SECTION IV REAL 2021 1,155.00 138.60 15.53 1,309.13 **OAK FOREST ADDITION** OOF1-00-001-004-0-001-00 TID: 13976 MILLS MICHAEL S	& TRACEY L LOT 4 BLK 1 OAK FOREST REAL 2021 135.00 16.20 15.53 166.73 OOF1-00-001-005-0-000-00 TID: 13977 MILLS MICHAEL S LOT 5 BLK 1 OAK FOREST ADDITION REAL 2021 68.00 8.16 15.53 91.69 OOF1-00-001-015-0-000-00 TID: 13987 BUSSEY JERRY L & TREVAL L LOT 15 BLOCK 1 OAK FOR- EST ADD REAL 2021 655.00 78.60 15.53 749.13 OOF1-00-001-016-0-000-00 TID: 13988 LUCKY'S LIQUE- FIED GAS CO INC LOT 16 BLK 1 OAK FOREST ADD REAL 2021 85.00 10.20 15.53 110.73 OOF1-00-003-003-0-000-00 TID: 13999 VILLALOBOS JUAN J & ROCIO LOT 3 BLK 3 OAK FOREST ADD REAL 2021 252.00 30.24 15.53 297.77 OOF1-00-003-004-0-000-00 TID: 14000 VILLALOBOS JUAN J & ROCIO LOT 4 BLK 3 OAK FOREST ADD REAL 2021 252.00 30.24 15.53 297.77 **OAK FOREST ADDITION 2** OOF2-00-001-003-0-000-00 TID: 14002 HURLEY TERRIE L LOTS 3 & 4 BLK 1 OAK FOR- EST SEC 2 REAL 2021 586.00 70.32 15.53 671.85 OOF2-00-001-008-0-000-00 TID: 14006 GRAVES DARREN LOT 8 BLK 1 OAK FOREST SEC 2 REAL 2021 1,701.00 204.12 15.53 1,920.65 OOF2-00-001-009-0-000-00 TID: 14007 GRAVES DARREN LOT 9 BLK 1 OAK FOREST SEC 2 REAL 2021 239.00 28.68 15.53 283.21 **OAKRIDGE PLACE** OORP-00-003-015-0-000-00 TID: 14086 GIVENS WANDA JEAN & LISA LOT 15 BLK 3 OAKRIDGE PLACE - PURCELL CITY RE-PLAT OAKRIDGE PLACE II REAL 2021 1,078.00 129.36 15.53 1,222.89 **OASIS RANCH** Ooar-00-001-018-0-000-00 TID: 24687 GILBERT CAREY & WENDY BLOCK 1 LOT 18 OASIS RANCH REAL 2021 2,611.00 313.32 15.53 2,939.85 Ooar-00-003-009-0-000-00 TID: 24704 WALTON JACOB DEAN & ASHTON RHYLEE BLOCK 3 LOT 9 OASIS RANCH REAL 2021 2,680.00 321.60 15.53 3,017.13 **OSIE'S ACRES** OOSA-00-001-020-0-000-00 TID: 14116 COTTRELL BRAD- LEY A & LOT 20 BLK 1 OSIE'S ACS REAL 2021 126.00 15.12 15.53 156.65 **PARADISE AIR HAVEN** OPAH-00-001-021-0-000-00 TID: 14150 THOUSAND HILLS LAND LOT 21 BLOCK 1 PARADISE AIR HAVEN REAL 2021 3,575.00 429.00 15.53 4,019.53 OPAH-00-001-022-0-000-00 TID: 14151 THOUSAND HILLS LAND & LOT 22 BLOCK 1 PARADISE AIR HAVEN REAL 2021 732.00 87.84 15.53 835.37 **PURCELL** PURC-00-001-005-0-000-00 TID: 17885 JNSR PROPERTY LLC LOTS 5 & 6 W OF HWY 35 & ALLEY ADJ ON N SIDE OF LOTS BLK 1 PURCELL REAL 2021 1,068.50 80.14 15.53 1,164.17 PURC-00-007-013-0-000-00 TID: 17924 CLARY DONAVAN J & AMANDA WEST 69 OF LOT 13 BLOCK 7 PURCELL CITY REAL 2021 422.00 50.64 15.53 488.17 PURC-00-008-016-0-000-02 TID: 17934 POLK ANGELO RENE E 54' OF LOT 16 & W 45' OF LOT 15 - BLOCK 8 PURCELL CITY REAL 2021 331.00 39.72 15.53 386.25 PURC-00-020-015-0-000-00 TID: 17975 DERBY KRISTY MICHELLE W 48.2 OF LOT 15 & E 6.8 OF LOT 16 BLOCK 20 PURCELL CITY REAL 2021 632.00 75.84 15.53 723.37 PURC-00-021-A01-0-000-00 TID: 17989 PIERSON MYRA & MIKE LOT 1 ALSO E 10' OF VACATED 7TH AVE LYING W/SIDE OF LOT 1 BLK 21A WILSON REPLAT OF BLK 21 PURCELL REAL 2021 941.00 112.92 15.53 1,069.45 PURC-00-023-003-0-000-02 TID: 18011 BENNETT LAURA ANN N 79 OF LOT 3 & N 79 OF E 35 OF 2 BLK 23 PURCELL CITY REAL 2021 777.00 93.24 15.53 885.77 PURC-00-024-003-0-000-00 TID: 18022 MC ELROY LINDA J LOT 3 BLOCK 24 PURCELL CITY	REAL 2021 464.00 55.68 15.53 535.21 PURC-00-026-001-0-000-00 TID: 18035 CONSTANT RON- NIE L & MARY E E 50 OF LOT 1 BLOCK 26 PURCELL CITY REAL 2021 241.00 28.92 15.53 285.45 PURC-00-026-001-0-000-02 TID: 18036 DODD SANDRA E 10 OF PART VACATED 7TH ST & W 50 OF LOT 1 BLOCK 26 PURCELL CITY REAL 2021 401.00 48.12 15.53 464.65 PURC-00-026-002-0-000-00 TID: 18037 CONSTANT RON- NIE L & MARY E W 50 OF LOT 2 BLOCK 26 PURCELL CITY REAL 2021 109.00 13.08 15.53 137.61 PURC-00-026-008-0-000-00 TID: 18046 DODD SANDRA N 60 OF LOT 8 BLOCK 26 PURCELL CITY REAL 2021 461.00 55.32 15.53 531.85 PURC-00-038-005-0-000-02 TID: 18113 GREEN JESSE M & KIMBERLY J N 70 OF 5 & N 120 OF E 45 OF LOT 6 BLOCK 38 PURCELL CITY REAL 2021 41.00 4.92 15.53 61.45 PURC-00-038-005-0-001-00 TID: 18114 GREEN JESSE M & KIMBERLY J S 50 OF N 120 OF LOT 5 BLOCK 38 PURCELL CITY REAL 2021 341.00 40.92 15.53 397.45 PURC-00-039-002-0-000-00 TID: 18120 GOMES LEROY & DOROTHY E 40 OF LOT 2 & W 20 OF LOT 3 BLK 39 PURCELL REAL 2021 901.00 108.12 15.53 1,024.65 PURC-00-042-001-0-001-00 TID: 18147 PARTON LAVONAS S 70 OF LOT 1 BLK 42 PURCELL REAL 2021 631.00 75.72 15.53 722.25 PURC-00-045-005-0-000-02 TID: 18166 COBB JOHN C & ZELPHA S 100 OF LOT 5 BLOCK 45 PURCELL CITY REAL 2021 393.50 29.51 15.53 438.54 PURC-00-048-003-0-001-00 TID: 18186 COFFEY MIKE & KAREN S 90 OF E 32.15 OF LOT 3 & S 90 OF LOT 4 & 5 BLK 48 PURCELL REAL 2021 384.00 46.08 15.53 445.61 PURC-00-052-005-0-000-00 TID: 18223 MULLINS JANET ETAL N 60' OF LOT 5 BLK 52 PUR- CELL REAL 2021 297.00 35.64 15.53 348.17 PURC-00-056-007-0-001-00 TID: 18249 RUSH BRANTON T W 50 OF LOT 7 BLOCK 56 PURCELL CITY REAL 2021 287.00 34.44 15.53 336.97 PURC-00-060-004-0-001-00 TID: 18287 KUTSCHAN KARL G & KARL W & S 4 OF LOT 4 & N 66 OF LOT 5 BLOCK 60 PURCELL CITY REAL 2021 634.00 76.08 15.53 725.61 PURC-00-061-001-0-002-00 TID: 18293 SCHULTZ RONALD & SONDRA N 73.33' OF LOT 1 & N 73.33' OF W/2 OF LOT 2 BLOCK 61 PURCELL CITY REAL 2021 690.00 82.80 15.53 788.33 PURC-00-063-001-0-000-00 
--	---	---	---	---	---

# Delinquent:

N 60 OF LOT 2 BLOCK 95  
PURCELL CITY  
REAL 2021 290.00 34.80 15.53 340.33  
PURC-00-095-005-0-000-00  
TID: 18610 HALL GARLAND LEE  
LOT 5 & E 45 OF LOT 6 & S 81 OF LOT 2 PART OF 7 AND LOT 8 BLOCK 95 PURCELL CITY  
REAL 2021 449.00 53.88 15.53 518.41  
PURC-00-096-002-0-000-00  
TID: 18614 BEASLEY CHAD W 50 OF LOT 2 BLOCK 96 PURCELL CITY  
REAL 2021 241.00 28.92 15.53 285.45  
PURC-00-096-004-0-000-00  
TID: 18617 DOAK CHARLES K & MARILYN S E/2 OF LOT 4 BLOCK 96 PURCELL CITY  
REAL 2021 160.00 19.20 15.53 194.73  
PURC-00-097-005-0-001-00  
TID: 34217 HACKNEY BRANDON LEO  
THE N 113.8 FT OF LOT 5 BLOCK 97, PURCELL CITY  
REAL 2021 1,370.00 164.40 15.53 1,549.93  
PURC-00-099-003-0-001-00  
TID: 18654 GIVENS JERRY WAYNE & E35' OF LOT 3 BLOCK 99 PURCELL CITY  
REAL 2021 539.00 64.68 15.53 619.21  
PURC-00-099-004-0-000-00  
TID: 27489 GIVENS JERRY WAYNE & LOTS 4 & 5, BLOCK 99 PURCELL CITY  
REAL 2021 2,930.00 351.60 15.53 3,297.13  
PURC-00-104-005-0-000-00  
TID: 18692 URBINA DAVID & ROXANNE HAYNES E 70' 1" OF LOT 5 BLOCK 104 PURCELL CITY  
REAL 2021 598.00 71.76 15.53 685.29  
PURC-00-104-010-0-000-00  
TID: 18699 GROSS JEREMY N & SHELBY A E70 OF LOT 10 BLK 104 PURCELL CITY  
REAL 2021 315.50 23.66 15.53 354.69  
PURC-00-105-008-0-001-00  
TID: 18712 TATE EARLA K N 60 OF LOT 8 BLOCK 105 PURCELL CITY  
REAL 2021 264.00 31.68 15.53 311.21  
PURC-00-105-010-0-000-00  
TID: 18715 TATE JAMES LOUIS W 50 OF LOT 10 BLOCK 105 PURCELL CITY  
REAL 2021 574.00 68.88 15.53 658.41  
PURC-00-112-016-0-000-00  
TID: 18835 MOUNGER FAMILY PROPERTIES LLC LOT 16 BLOCK 112 PURCELL CITY  
REAL 2021 1,758.00 210.96 15.53 1,984.49  
PURC-00-114-007-0-000-00  
TID: 18854 GRAY (HARPER) LUCRETIA  
N 40 OF LOT 7 & S 31 OF LOT 5 BLOCK 114 PURCELL CITY  
REAL 2021 41.00 4.92 15.53 61.45  
PURC-00-114-017-0-000-00  
TID: 18859 RECO INC LOT 17 LESS 25'X25' IN NW/C OF LOT 17 BLOCK 114 PURCELL CITY  
REAL 2021 70.00 8.40 15.53 93.93  
PURC-00-114-021-0-000-00  
TID: 18862 COOK JENICE LOT 21 BLOCK 114 PURCELL CITY  
REAL 2021 131.00 15.72 15.53 162.25  
PURC-00-117-018-0-001-00  
TID: 18916 HOFFMAN-BONNER JANA  
W 45 OF LOT 18 BLK 117 PURCELL  
REAL 2021 275.00 33.00 15.53 323.53  
PURC-00-119-011-0-000-00  
TID: 18936 G R RENTALS L L C LOT 11 BLOCK 119 PURCELL CITY  
REAL 2021 2,965.00 355.80 50.53 3,371.33  
PURC-00-122-012-0-000-00  
TID: 18973 SUAREZ CARLOS & RAQUEL  
AN UND INT IN DON HAVEN COURTS & LOT 12 BLK 122 PURCELL CITY  
REAL 2021 476.00 57.12 15.53 548.65  
PURC-00-123-012-0-001-00  
TID: 18999 RICHTER DONNA L & NORTH 100FT OF LOT 12 BLK 123 PURCELL CITY  
REAL 2021 502.00 60.24 15.53 577.77  
PURC-00-124-003-0-001-00  
TID: 19005 RESENDIZ JAIME W 50 OF LOT 3 BLK 124 PURCELL CITY  
REAL 2021 330.00 39.60 15.53 385.13  
PURC-00-125-008-0-000-00  
TID: 19034 CHAVEZ JOSE L E 9 OF LOT 8 & W 40 OF LOT 7 BLK 125 PURCELL CITY 1/2 INTREST EACH TRUST  
REAL 2021 167.00 20.04 15.53 202.57  
PURC-00-129-008-0-000-00  
TID: 19072 GAIER DANA & RACHAEL  
LOT 8 BLOCK 129 PURCELL CITY  
REAL 2021 597.00 71.64 15.53 684.17  
PURC-00-129-011-0-000-00  
TID: 19075 E6 PROPERTY

GROUP LLC  
E 51 OF LOT 11 BLOCK 129 PURCELL CITY  
REAL 2021 290.00 34.80 15.53 340.33  
PURC-00-129-011-0-001-00  
TID: 19076 SKAGGS DAVID W & LETTA JO  
W 51 OF LOT 11 & E 10 OF LOT 12 BLK 129 PURCELL  
REAL 2021 121.50 9.11 15.53 146.14  
PURC-00-130-012-0-001-00  
TID: 19093 LARA DIANA & KAREN  
W 41'5" OF LOT 12 & E 17.5 OF LOT 13 BLOCK 130 PURCELL CITY  
REAL 2021 294.00 35.28 15.53 344.81  
PURC-00-131-008-0-000-00  
TID: 19102 CLARK BILLIE GAURDIAN FOR  
W 10 OF LOT 8 & ALL LOT 9 & W 10 LOT 6 BLK 131 PURCELL CITY  
REAL 2021 223.00 26.76 15.53 265.29  
PURC-00-132-010-0-000-00  
TID: 19116 FRAIRE FRANCISCO J & ROSA M  
LOT 10 BLK 132 PURCELL  
REAL 2021 336.00 40.32 15.53 391.85  
PURC-00-133-001-0-000-00  
TID: 19119 LOCKE EDWINA  
LOT 1 BLOCK 133 PURCELL CITY  
REAL 2021 36.00 4.32 15.53 55.85  
PURC-00-133-002-0-000-00  
TID: 19120 HUDDLESTON GARY & LINDA  
S 25 OF N 50 OF 2 BLK 133 PURCELL CITY  
REAL 2021 13.00 1.56 15.53 30.09  
PURC-00-133-002-0-000-02  
TID: 19121 HUDDLESTON GARY & LINDA  
N 25 OF 2 BLK 133 PURCELL CITY  
REAL 2021 28.00 3.36 15.53 46.89  
PURC-00-133-002-0-001-00  
TID: 19122 HUDDLESTON GARY & LINDA  
S 27 OF LOT 2 & N 60 OF 3 BLK 133 PURCELL CITY  
REAL 2021 48.00 5.76 15.53 69.29  
PURC-00-133-003-0-000-00  
TID: 19123 FRAIRE FRANCISCO  
S 60 OF LOT 3 & ALL LOTS 4 & 5 & N 60 OF LOT 6 BLK 133 PURCELL CITY  
REAL 2021 130.00 15.60 15.53 161.13  
PURC-00-133-007-0-000-00  
TID: 19125 FRAIRE ROSA MARIN DE  
LOT 7 BLK 133 PURCELL UND 1/2 INTEREST EACH  
REAL 2021 161.00 19.32 15.53 195.85  
PURC-00-133-008-0-000-00  
TID: 19126 CARR ROY JR  
ALL LOTS 8 & 9 & N 73 OF LOT 10 BLK 133 PURCELL CITY  
REAL 2021 225.00 27.00 15.53 267.53  
PURC-00-133-013-0-000-00  
TID: 19130 WILLIAMSON TIF-FANY D & TERI L  
LOT 13 BLK 133 PURCELL  
REAL 2021 51.00 6.12 15.53 72.65  
PURC-00-133-014-0-001-00  
TID: 19133 WILLIAMSON TIF-FANY DAWN & TERI LEANN  
C 50 OF LOT 14 BLK 133 PURCELL CITY  
REAL 2021 56.00 6.72 15.53 78.25  
PURC-00-134-013-0-002-00  
TID: 19148 HUDDLESTON GARY & LINDA  
C 50 OF LOT 13 BLK 134 PURCELL CITY  
REAL 2021 157.50 11.81 15.53 184.84  
PURC-00-134-016-0-000-00  
TID: 19150 FRAIRE OBED  
N 7 OF LOT 16 & S 63 OF LOT 15 BLK 134 PURCELL CITY  
REAL 2021 187.00 22.44 15.53 224.97  
PURC-00-135-001-0-000-00  
TID: 19157 LARA DIANA & KAREN  
LOT 1 BLK 135 PURCELL  
REAL 2021 325.00 39.00 15.53 379.53  
PURC-00-135-008-0-001-00  
TID: 19168 LARA DIANA & KAREN  
W 50' OF LOT 8 BLK 135 PURCELL  
REAL 2021 259.00 31.08 15.53 305.61  
PURC-00-135-009-0-000-00  
TID: 19169 HALL CHRISTOPHER L & KELLEY C  
E 50' OF LOT 9 BLK 135 PURCELL CITY  
REAL 2021 620.00 74.40 15.53 709.93  
PURC-00-139-001-0-000-00  
TID: 19215 POWERS RUTH JEAN REV TRUST  
LOT 1 BLK 139 PURCELL CITY  
REAL 2021 491.50 36.86 15.53 543.89  
PURC-00-140-003-0-000-00  
TID: 19228 KLEPPER DARLENE  
C 49'5" OF LOT 3 BLK 140 PURCELL  
REAL 2021 222.00 26.64 15.53 264.17  
PURC-00-145-007-0-000-00  
TID: 19262 JACKSON KATHERINE  
LOT 7 BLK 145 PURCELL CITY  
REAL 2021 58.00 6.96 15.53 80.49  
PURC-00-147-008-0-001-00  
TID: 19287 LLL666 LLC  
E PT OF LOT 8 BLOCK 147 PURCELL CITY  
REAL 2021 245.00 29.40 15.53 289.93  
PURC-00-148-001-0-000-00  
TID: 19289 BALESTER JASON R

W 73'OF LOT 1 BLK 148 PURCELL CITY  
REAL 2021 432.00 51.84 15.53 499.37  
PURC-00-150-003-0-000-00  
TID: 19317 CARDINAL CHRIS A  
LOT 3 BLOCK 150 PURCELL CITY  
REAL 2021 72.00 8.64 15.53 96.17  
PURC-00-150-012-0-000-00  
TID: 19329 RICHARDS SHELLEY D  
LOT 12 BLK 150 PURCELL CITY  
REAL 2021 272.50 20.44 15.53 308.47  
PURC-00-151-002-0-000-00  
TID: 19331 MARTIN DOROTHY  
LOT 2 BLK 151 PURCELL CITY  
REAL 2021 157.00 18.84 15.53 191.37  
PURC-00-151-008-0-000-00  
TID: 19336 WYATT LINDA L & ALTON MANTOOTH  
LOT 8 BLOCK 151 PURCELL CITY  
REAL 2021 258.00 30.96 15.53 304.49  
PURC-00-151-010-0-000-00  
TID: 19339 WYNESBERRY BESSIE L  
N 38 OF LOT 10 BLK 151 PURCELL CITY  
REAL 2021 22.00 2.64 15.53 40.17  
PURC-00-151-010-0-001-00  
TID: 19340 HOLDEN MARK V JR & CINDY D  
S 60 OF LOT 10 BLK 151 PURCELL CITY  
REAL 2021 61.00 7.32 15.53 83.85  
PURC-00-151-011-0-000-00  
TID: 19341 HOLDEN MARK V JR & CINDY D  
LOT 11 BLK 151 PURCELL CITY  
REAL 2021 28.00 3.36 15.53 46.89  
PURC-00-151-012-0-001-00  
TID: 19343 RUSSELL BILL K S 1/2 OF LOT 12 BLK 151 PURCELL CITY  
REAL 2021 106.00 12.72 15.53 134.25  
PURC-00-153-001-0-000-00  
TID: 19359 ALAMOS GARCIA YESENIA  
S 40 OF LOT 1 BLK 153 PURCELL CITY  
REAL 2021 141.00 16.92 15.53 173.45  
PURC-00-153-001-0-000-02  
TID: 19360 TREJO ROSARIO IVETH & N 100 OF LOT 1 BLOCK 153 PURCELL CITY  
REAL 2021 527.00 39.53 15.53 582.06  
PURC-00-153-007-0-000-00  
TID: 19365 YOUNG CAROL ANN & OR  
LOT 7 BLK 153 PURCELL CITY  
REAL 2021 148.00 11.10 15.53 174.63  
PURC-00-157-001-0-000-00  
TID: 19406 BROWNING BILLY RAY  
LOT 1 BLK 157 PURCELL CITY  
REAL 2021 56.00 6.72 15.53 78.25  
PURC-00-157-008-0-000-00  
TID: 19411 BROWNING BILLY RAY  
PT OF LOT 8 BLK 157 PURCELL CITY  
REAL 2021 9.00 1.08 15.53 25.61  
PURC-00-164-002-0-000-02  
TID: 19424 MARTINEZ JOSE ORTIZ  
E 50 OF LOT 2 BLK 164 PURCELL CITY  
REAL 2021 405.00 48.60 15.53 469.13  
PURC-00-166-007-0-000-02  
TID: 19451 LARA DIANA YASMIN  
W 68 OF LOT 7 BLK 166 PURCELL  
REAL 2021 255.00 30.60 15.53 301.13  
PURC-00-166-010-0-001-00  
TID: 19455 FAULKENBERRY GARRY & ROBIN  
W 58 OF LOT 10 BLK 166 PURCELL  
REAL 2021 675.00 81.00 15.53 771.53  
PURC-00-168-009-0-000-00  
TID: 19472 MINYARD CLYDE & WANDA J  
LOT 9 BLK 168 PURCELL  
REAL 2021 147.00 17.64 15.53 180.17  
PURC-00-169-001-0-000-00  
TID: 19480 ARAIN SOPHIA & SALEEM  
LOT 1 & W 25 OF LOT 2 BLOCK 169 PURCELL CITY  
REAL 2021 388.00 46.56 15.53 450.09  
PURC-00-169-006-0-001-00  
TID: 19486 HERRERA JUAN M & MARTA Y  
S 50 OF LOT 6 BLOCK 169 PURCELL CITY  
REAL 2021 71.00 8.52 15.53 95.05  
PURC-00-169-007-0-000-00  
TID: 19487 %GRAY BRUCE & JAMIE &  
LOT 7 BLOCK 169 PURCELL CITY  
REAL 2021 277.00 33.24 15.53 325.77  
PURC-00-169-008-0-000-02  
TID: 19489 %WISE ALISHA & WILLIAM HARRELL  
LOT 8, LESS THE W 19 OF THE N 60 BLK 169 PURCELL  
REAL 2021 264.00 31.68 15.53 311.21  
PURC-00-185-002-0-000-00  
TID: 19576 THRASH CASEY O & BARBARA K  
LOT 2 BLK 185 PURCELL  
REAL 2021 293.00 35.16 15.53 343.69  
PURC-00-185-006-0-000-00  
TID: 19581 TRAMMELL ELIZABETH  
LOT 6 BLK 185 PURCELL  
REAL 2021 1,324.00 158.88 15.53 1,498.41

PURC-00-187-002-0-001-00  
TID: 19595 JPEX SERVICES LLC  
E 62 OF LOT 2 BLK 187 PURCELL  
REAL 2021 375.00 45.00 15.53 435.53  
PURC-00-188-003-0-001-00  
TID: 19601 MARTIN BEN ETAL  
E 40 OF THE W 80 OF LOT 3 LESS RR BLK 188 PURCELL  
REAL 2021 30.50 2.29 15.53 48.32  
PURC-00-188-003-0-002-00  
TID: 19602 MARTIN BEN ETAL  
W 40 OF LOT 3 LESS RR BLK 188 PURCELL  
REAL 2021 30.50 2.29 15.53 48.32  
PURC-00-201-006-0-000-00  
TID: 19653 LILY'S LILY'S LAND-ING LLC  
LOT 6 BLOCK 201 PURCELL CITY  
REAL 2021 979.00 117.48 15.53 1,112.01  
PURC-00-201-007-0-000-02  
TID: 19655 WEBSTER PATRICK E & JUSTIN  
LOT 7 BLOCK 201 PURCELL CITY  
REAL 2021 212.00 25.44 15.53 252.97  
PURC-00-203-001-0-000-00  
TID: 19667 WEBSTER PATRICK E  
PART OF ABANDONED RAILROAD (13.50 ACRES) BLK 203 PURCELL  
REAL 2021 255.00 30.60 15.53 301.13  
PURC-00-203-002-0-000-00  
TID: 19668 DAVIS ERIC DEWAYNE  
12.86 OF RAILROAD LESS 5 AC MOL BLK 203 PURCELL  
REAL 2021 988.00 118.56 15.53 1,122.09  
PURC-00-214-003-0-000-00  
TID: 19680 RECO INC  
LOTS 3, 4, 5 & 6 BLK 214 PURCELL  
REAL 2021 18.00 2.16 15.53 35.69  
PURC-00-215-001-0-000-00  
TID: 19681 RECO INC  
LOTS 1 THRU 3 & 5 THRU 8 BLK 215 PURCELL  
REAL 2021 34.00 4.08 15.53 53.61  
PURC-00-227-001-0-000-00  
TID: 19693 CRAIG MICHELLE & KENNETH P JR  
LOT 1 LESS HWY BLK 227 PURCELL  
REAL 2021 9.00 1.08 15.53 25.61  
\*\*QUAIL HAVEN\*\*  
OQHA-00-001-012-0-000-00  
TID: 14395 MORRELL JEFFREY L & VIRGINIA A  
E 1/2 OF LOT 12 BLOCK 1 QUAIL HAVEN  
REAL 2021 709.00 85.08 15.53 809.61  
OQHA-00-001-016-0-000-00  
TID: 14400 AUTREY FAMILY TRUST  
LOT 16 BLOCK 1 QUAIL HAVEN  
REAL 2021 584.00 70.08 15.53 669.61  
OQHA-00-002-028-0-000-00  
TID: 14447 PHARES JAMES R  
LOT 28 BLK 2 QUAIL HAVEN  
REAL 2021 1,859.00 223.08 15.53 2,097.61  
\*\*BRADFORD PLACE II\*\*  
OBP2-00-002-003-0-000-00  
TID: 10757 MUNOZ JOSE J & CHRISTINA E  
BLOCK 2 LOT 3 BRADFORD PLACE II  
REAL 2021 2,380.00 285.60 15.53 2,681.13  
\*\*QUAIL RUN 2\*\*  
OQLR-00-006-027-0-000-00  
TID: 14491 KENNEDY JOHN B & VIRGINIA E  
LOT 27 BLK 6 QUAIL RUN SEC 2  
REAL 2021 1,732.00 207.84 15.53 1,955.37  
\*\*RAYMOND HEIGHTS\*\*  
ORAH-00-001-001-0-000-00  
TID: 14590 WILLIAMS SEAN & TABATHA  
LOT 1 BLK 1 RAYMOND HGTS  
REAL 2021 740.00 88.80 15.53 844.33  
ORAH-00-001-010-0-000-00  
TID: 14599 FLOYD DEBRA  
LOT 10 BLK 1 RAYMOND HGTS  
REAL 2021 112.00 13.44 15.53 140.97  
ORAH-00-001-019-0-000-00  
TID: 14608 ROGERS DOUGLAS M & CONNIE S  
LOT 19 BLOCK 1 RAYMOND HGTS  
REAL 2021 842.00 101.04 15.53 958.57  
ORAH-00-001-026-0-000-00  
TID: 14615 USSERY STEPHEN M & SHIRLEY  
LOT 26 BLOCK 1 RAYMOND HGTS  
REAL 2021 512.00 61.44 15.53 588.97  
\*\*RED OAKS\*\*  
ORDO-00-001-004-0-000-00  
TID: 14635 WILSON RON D & KIM M  
LOT 4 BLK 1 RED OAKS  
REAL 2021 198.00 23.76 15.53 237.29  
ORDO-00-001-005-0-000-00  
TID: 14636 WILSON RON D & KIM M  
LOT 5 BLK 1 RED OAKS  
REAL 2021 209.00 25.08 15.53 249.61  
\*\*REMINGTON INDUSTRIAL PARK\*\*  
ORIP-00-001-022-0-000-00  
TID: 25978 HESTER CLARENCE W & SUMMER  
BLK 1 LOT 22 REMINGTON INDUSTRIAL PARK  
REAL 2021 640.00 76.80 15.53 732.33  
\*\*REMINGTON PLACE ESTATES II\*\*  
ORP2-00-002-010-0-000-00  
TID: 14719 STONE SAMANTHA & CHRISTOPHER  
BLK 2 LOT 10 REMINGTON

PLACE EST II  
REAL 2021 2,360.00 283.20 15.53 2,658.73  
\*\*BRADFORD PLACE III\*\*  
OBP3-00-004-010-0-000-00  
TID: 24158 TURNER KASANDRA  
BRADFORD PLACE III BLK 4 LOT 10  
REAL 2021 154.00 18.48 15.53 188.01  
\*\*RIVERVIEW ESTATES\*\*  
RVS1-00-002-023-0-000-00  
TID: 29484 MASHBURN FAIRES HOMES LLC  
BLK 2 LOT 23 RIVERVIEW ESTATES SECTION 1 OF NEWCASTLE  
REAL 2021 786.00 94.32 15.53 895.85  
RVS1-00-002-024-0-000-00  
TID: 29485 MERCURIO STACEY G, TRUSTEE  
BLK 2 LOT 24 RIVERVIEW ESTATES SECTION 1 OF NEWCASTLE  
REAL 2021 4,260.00 511.20 15.53 4,786.73  
RVS1-00-003-001-0-000-00  
TID: 29495 MASHBURN FAIRES HOMES LLC  
BLK 3 LOT 1 RIVERVIEW ESTATES SECTION 1 OF NEWCASTLE  
REAL 2021 786.00 94.32 15.53 895.85  
RVS1-00-003-006-0-000-00  
TID: 29500 MASHBURN FAIRES HOMES LLC  
BLK 3 LOT 6 RIVERVIEW ESTATES SECTION 1 OF NEWCASTLE  
REAL 2021 786.00 94.32 15.53 895.85  
\*\*2ND DE CORDOVA\*\*  
ODC2-00-001-005-0-000-00  
TID: 11870 STANARD JOHN EDWARD & HELEN L  
S 100' OF N 517' OF E 210 OF NW NE SEC 26 OR LOTS 4 & 5 BLK 1 2ND DE CORDOVA-WASHINGTON CITY  
REAL 2021 104.00 7.80 15.53 127.33  
\*\*BRADFORD PLACE IV\*\*  
OBP4-00-00A-001-0-000-00  
TID: 26482 BRADFORD PLACE IV  
COMMON AREA "A" OF BRADFORD PLACE IV  
REAL 2021 2.00 0.24 15.53 17.77  
\*\*ROSEDALE\*\*  
ROSE-00-003-001-0-002-00  
TID: 19758 TREJO SHELBY ROSE  
LOTS 1-6 & LOTS 18-22 BLOCK 3 ROSEDALE CITY  
REAL 2021 365.00 43.80 15.53 424.33  
ROSE-00-003-007-0-000-00  
TID: 19759 TREJO SHELBY ROSE  
LOTS 7 THRU 13 BLK 3 ROSEDALE CITY  
REAL 2021 170.00 20.40 15.53 205.93  
ROSE-00-003-014-0-000-00  
TID: 19760 JOHNSON FLOYD W & MARY  
LOTS 14 THRU 17 BLK 3 ROSEDALE CITY  
REAL 2021 182.00 21.84 15.53 219.37  
ROSE-00-006-001-0-000-00  
TID: 19767 WHITEFIELD CHRISTOPHER & CASEY  
LOTS 1 THRU 6 BLOCK 6 ROSEDALE CITY  
REAL 2021 23.00 2.76 15.53 41.29  
ROSE-00-007-001-0-001-00  
TID: 19768 WHITE JOSEPH DEAN & SHERRY D  
LOTS 1 THRU 5 BLK 7 ROSEDALE CITY  
REAL 2021 19.00 2.28 15.53 36.81  
ROSE-00-008-001-0-002-00  
TID: 19769 WHITE JOSEPH DEAN & SHERRY D  
LOTS 1 THRU 18 BLK 8 ROSEDALE CITY  
REAL 2021 344.00 41.28 15.53 400.81  
ROSE-00-013-008-0-000-00  
TID: 19789 NAUMAN JAMES STUART  
LOTS 8 - 10 BLOCK 13 ROSEDALE CITY  
REAL 2021 434.00 52.08 15.53 501.61  
ROSE-00-018-001-0-001-00  
TID: 19816 TREJO MANUEL & ROSIE  
LOTS 1 THRU 7 BLK 18 ROSEDALE CITY  
REAL 2021 271.00 32.52 15.53 319.05  
ROSE-00-019-001-0-000-00  
TID: 19818 VASQUEZ SAUL RIOS & ELSA  
LOTS 1 THRU 7 BLK 19 ROSEDALE CITY  
REAL 2021 267.00 32.04 15.53 314.57  
\*\*ROYAL GARDENS\*\*  
ORYG-00-001-001-0-000-00  
TID: 14877 LARA DIANA & KAREN  
LOT 1 BLOCK 1 ROYAL GARDENS -PURCELL CITY  
REAL 2021 142.00 17.04 15.53 174.57  
ORYG-00-001-002-0-000-00  
TID: 14878 LARA DIANA & KAREN  
LOT 2 BLOCK 1 ROYAL GARDENS -PURCELL CITY  
REAL 2021 142.00 17.04 15.53 174.57  
ORYG-00-004-013-0-000-00  
TID: 14917 LAKEVIEW LOAN SERVICING LLC  
LOT 13 BLOCK 4 ROYAL GARDENS - PURCELL CITY  
REAL 2021 1,216.00 145.92 15.53 1,377.45

\*\*SANDTOWN 13-06N-02W\*\*  
OSAN-00-000-W20-0-000-00  
TID: 14968 THE SALTY HEIFER DRIVE THRU LLC  
1/2 AC IN SEC 13 6N 2W SANDTOWN - PURCELL CITY AKA BEG 729.7 N OF 1/2 MIL LINE RUNNING E & W, AT A POINT ON US 77 ROW, NTHRLY ALONG W SIDE OF HWY 104.2, WSTRLY 209, STHRLY 104.2, ESTRLY 209 TO POB.  
REAL 2021 367.00 44.04 15.53 426.57  
\*\*SANDY CREEK ADDITION\*\*  
OSCA-00-001-028-0-000-00  
TID: 15130 DOBBS DARYL W & TINA L  
LOT 28 (2.502 ACS) SANDY CREEK ADD  
REAL 2021 88.00 10.56 15.53 114.09  
OSCA-00-001-030-0-000-00  
TID: 15131 DOBBS DARYL W & TINA L  
LOT 30 (2.500 ACS) SANDY CREEK ADD  
REAL 2021 83.00 9.96 15.53 108.49  
OSCA-00-001-031-0-000-00  
TID: 15132 DOBBS DARYL W & TINA L  
LOT 31 (2.500 ACS) SANDY CREEK ADD  
REAL 2021 170.00 20.40 15.53 205.93  
OSCA-00-001-032-0-000-00  
TID: 15133 DOBBS DARYL W & TINA L  
LOT 32 (2.500 ACS) SANDY CREEK ADD  
REAL 2021 83.00 9.96 15.53 108.49  
OSCA-00-001-043-0-000-00  
TID: 15139 DOBBS DARYL WESLEY & TINA L  
LOT 43 (2.500 ACS) SANDY CREEK ADD  
REAL 2021 35.00 4.20 15.53 54.73  
OSCA-00-001-046-0-000-00  
TID: 15142 THOMPSON MARTY R  
LOT 46 (2.499 ACS) SANDY CREEK ADD  
REAL 2021 35.00 4.20 15.53 54.73  
OSCA-00-001-054-0-000-00  
TID: 15149 BUTLER WILLIAM PRICE & KARRIE  
LOT 54 (3.637 ACS) SANDY CREEK ADD  
REAL 2021 369.00 44.28 15.53 428.81  
OSCA-00-001-055-0-000-00  
TID: 15150 THOMPSON MARTY R  
LOT 55 (2.501 ACS) SANDY CREEK ADD  
REAL 2021 2,073.00 248.76 15.53 2,337.29  
OSCA-00-001-063-0-000-00  
TID: 15158 39 SPECIALITIES & LAND LLC  
LOT 63 (3.822 ACS) SANDY CREEK ADD  
REAL 2021 891.00 106.92 15.53 1,013.45  
\*\*SUNSET HEIGHTS\*\*  
OSSH-00-002-016-0-001-00  
TID: 15496 ROGEZ FAMILY TR

From page 3C

# Delinquent:

15.53 1,898.45  
**\*\*SILO HILLS ADDITION\*\***  
 SILO-00-001-006-0-000-00  
 TID: 19826 SMITH ERIC M & CECILY M  
 LOT 6 BLK 1 SILO HILLS ADD  
 REAL2021 854.00 102.48 15.53 972.01  
**\*\*SOUTH FORTY ESTATES\*\***  
 OSFE-00-001-007-0-000-00  
 TID: 15235 BENNETT SALLYE JOLENE  
 LOT 7 BLOCK 1 SOUTH FORTY EST  
 REAL 2021 1,059.00 127.08 15.53 1,201.61  
 OSFE-00-001-018-0-000-00  
 TID: 15247 HICKS MATT & REBECCA  
 LOT 18 BLK 1 SOUTH FORTY EST.  
 REAL 2021 125.00 15.00 15.53 155.53  
 OSFE-00-001-019-0-000-00  
 TID: 15248 HICKS MATT & REBECCA  
 LOT 19 BLK 1 SOUTH FORTY EST.  
 REAL 2021 125.00 15.00 15.53 155.53  
**\*\*SOUTHRIDGE ESTATES\*\***  
 OSRE-00-001-010-0-000-00  
 TID: 15457 KUHN JAMES D BLK 1 LOT 10 SOUTHRIDGE ESTATES  
 REAL 2021 253.00 30.36 15.53 298.89  
**\*\*BRAKEFIELD ADDITION\*\***  
 OBRK-00-004-002-0-000-00  
 TID: 10897 RANEY JEREMY DELL &  
 LOT 2 BLOCK 4 BRAKEFIELD ADD - WAYNE CITY  
 REAL 2021 728.00 87.36 15.53 830.89  
**\*\*SUNSET RIDGE ESTATES II\*\***  
 OSE2-00-006-005-0-000-00  
 TID: 23745 COWART JOHN A & KEISHA R  
 SUNSET RIDGE ESTATES II BLK 6 LOT 5  
 REAL 2021 609.00 73.08 15.53 697.61  
**\*\*THE CLIFFS\*\***  
 OCLF-00-00D-001-0-000-00  
 TID: 11340 LARA DIANA & KAREN LARA  
 LOT 1 BLOCK D THE CLIFFS  
 REAL 2021 398.00 47.76 15.53 461.29  
**\*\*BRIERWOOD\*\***  
 OBRD-00-002-020-0-000-00  
 TID: 10844 BRIERWOOD AD-DITION HOMEOWNERS  
 BLK 2 LOT 20 REPLAT BRIER-WOOD COMMON AREA  
 REAL 2021 41.00 4.92 15.53 61.45  
**\*\*THE MEADOWS\*\***  
 OMEA-00-001-014-0-000-00  
 TID: 13349 LUTZ SHELLY  
 LOT 14 BLK 1 THE MEADOWS  
 REAL 2021 1,587.00 190.44 15.53 1,792.97  
**\*\*THE RIDGE\*\***  
 OTR1-00-002-002-0-000-00  
 TID: 26714 %BR CUSTOM HOMES LLC  
 THE RIDGE SEC. 1 BLOCK 2 LOT 2  
 REAL 2021 122.00 14.64 15.53 152.17  
 OTR1-00-002-005-0-000-00  
 TID: 26717 %BR CUSTOM HOMES LLC  
 THE RIDGE, SEC. 1 BLOCK 2 LOT 5  
 REAL 2021 122.00 14.64 15.53 152.17  
**\*\*THOMAS ADDITION\*\***  
 OTOM-00-001-004-0-000-00  
 TID: 15853 BLAIR MICHAEL & NIKI  
 LOTS 3 & 4 BLOCK 1 THOMAS ADD-WASHINGTON CITY  
 REAL 2021 3,144.00 377.28 15.53 3,536.81  
**\*\*THORNTONS LANDING 2\*\***  
 OTNL-00-003-010-0-000-00  
 TID: 15745 CLARK BELINDA GAYLE  
 BLOCK 3 LOT 10 THORNTONS LANDING SECTION 2  
 REAL 2021 3,679.00 441.48 15.53 4,136.01  
**\*\*TIMBERLAKE\*\***  
 OTMB-00-001-011-0-000-00  
 TID: 15690 BYRNE BRIAN P & KASEY R JONES  
 LOT 11 BLK 1 TIMBERLAKE - PURCELL CITY  
 REAL 2021 2,625.00 315.00 15.53 2,955.53  
**\*\*BRIGHTWELL ACRES AD-DITION\*\***  
 OBAA-00-003-001-0-000-00  
 TID: 10582 WILLIAMS TERRY & MARY  
 PART OF LOT 1 BLOCK 3 BRIGHTWELL ACRES ADD  
 REAL 2021 1,865.00 223.80 15.53 2,104.33  
**\*\*TIMBEROAKS ADDITION\*\***  
 OTOA-00-003-023-0-000-00  
 TID: 15835 STOKES DONNA L  
 LOT 23 BLOCK 3 TIMBEROAKS ADD  
 REAL 2021 3,209.00 385.08 15.53 3,609.61  
**\*\*TWIN CREEK\*\***  
 OTCR-00-001-013-0-000-00  
 TID: 15658 DONAHO VIKI  
 LOT 13 BLK 1 TWIN CREEK  
 REAL 2021 5,549.00 665.88 15.53 6,230.41  
**\*\*TWIN SPRINGS ESTATES\*\***  
 OTSE-00-001-005-0-000-00  
 TID: 15858 LASATER GEARY & LORA  
 LOT 5 BLK 1 TWIN SPRINGS EST  
 REAL 2021 1,342.00 161.04 15.53 1,518.57  
 OTSE-00-001-030-0-001-00  
 TID: 15883 MATLOCK JEAN ANN  
 LOTS 30 & 31 LESS N 185' OF LOT 30, LESS THE N 185' OF LOT 31 BLK 1 TWIN SPRINGS

ESTATES  
 REAL 2021 365.00 43.80 15.53 424.33  
 OTSE-00-001-032-0-000-00  
 TID: 15884 WATKINS KAYLA NIICOLE  
 LOT 32 BLOCK 1 TWIN SPRINGS EST  
 REAL 2021 433.00 51.96 15.53 500.49  
 OTSE-00-001-034-0-000-00  
 TID: 15886 WATKINS J DE-WAYNE & TRINA J  
 LOT 34 BLK 1 TWIN SPRINGS EST  
 REAL 2021 1,243.00 149.16 15.53 1,407.69  
 OTSE-00-001-037-0-000-00  
 TID: 15889 ROGERS JAMES L & LOUELLEN S  
 LOT 37 BLK 1 TWIN SPRINGS EST  
 REAL 2021 334.00 40.08 15.53 389.61  
 OTSE-00-001-041-0-000-00  
 TID: 15893 TURRELL JERRY W & ODESSA TATOM  
 LOT 41 BLOCK 1 TWIN SPRINGS EST  
 REAL 2021 80.00 9.60 15.53 105.13  
 OTSE-00-001-043-0-000-00  
 TID: 15895 HATCHETT JOHN & SHEILA  
 LOT 43 BLK 1 TWIN SPRINGS EST  
 REAL 2021 110.00 13.20 15.53 138.73  
**\*\*VALLEY VIEW ESTATES\*\***  
 OVVE-00-001-001-0-000-00  
 TID: 15905 REYES VICTOR A & SANDRA  
 BLOCK 1 LOT 1 VALLEY VIEW ESTATES  
 REAL 2021 267.00 32.04 15.53 314.57  
 OVVE-00-001-002-0-000-00  
 TID: 15906 REYES RAMIREZ JESUS MANUEL &  
 BLOCK 1 LOT 2 VALLEY VIEW ESTATES  
 REAL 2021 644.00 77.28 15.53 736.81  
 OVVE-00-001-003-0-000-00  
 TID: 15907 REYES ALDO L  
 BLOCK 1 LOT 3 VALLEY VIEW ESTATES  
 REAL 2021 244.00 29.28 15.53 288.81  
 OVVE-00-001-011-0-000-00  
 TID: 15915 KEITH GILBERT L  
 BLOCK 1 LOT 11 VALLEY VIEW ESTATES  
 REAL 2021 274.00 32.88 15.53 322.41  
 OVVE-00-001-012-0-000-00  
 TID: 15916 KEITH GILBERT L  
 BLOCK 1 LOT 12 VALLEY VIEW ESTATES  
 REAL 2021 574.00 68.88 15.53 658.41  
 OVVE-00-001-014-0-000-00  
 TID: 15918 HALEY TRACY JO  
 BLOCK 1 LOT 14 VALLEY VIEW ESTATES  
 REAL 2021 309.00 23.18 15.53 347.71  
 OVVE-00-001-022-0-000-00  
 TID: 15926 KEITH GILBERT LEE  
 BLOCK 1 LOT 22 VALLEY VIEW ESTATES  
 REAL 2021 256.00 30.72 15.53 302.25  
 OVVE-00-001-026-0-000-00  
 TID: 15930 KEITH GILBERT LEE  
 BLOCK 1 LOT 26 VALLEY VIEW ESTATES  
 REAL 2021 303.00 36.36 15.53 354.89  
 OVVE-00-001-029-0-000-00  
 TID: 15933 MATTHESEN JA-SON A & TERESA M  
 BLOCK 1 LOT 29 VALLEY VIEW ESTATES  
 REAL 2021 350.00 42.00 15.53 407.53  
 OVVE-00-001-037-0-000-00  
 TID: 15941 MORGAN ADRIAN O'SHEA  
 BLOCK 1 LOT 37 VALLEY VIEW ESTATES  
 REAL 2021 209.00 25.08 15.53 249.61  
 OVVE-00-001-038-0-000-00  
 TID: 15942 MORGAN ADRIAN O'SHEA  
 BLOCK 1 LOT 38 VALLEY VIEW ESTATES  
 REAL 2021 1,747.00 209.64 15.53 1,972.17  
 OVVE-00-001-041-0-000-00  
 TID: 15945 KEITH GILBERT LEE  
 BLOCK 1 LOT 41 VALLEY VIEW ESTATES  
 REAL 2021 331.00 39.72 15.53 386.25  
 OVVE-00-001-045-0-000-00  
 TID: 15949 PALOMINO REYES G & MIGUEL  
 BLOCK 1 LOT 45 VALLEY VIEW ESTATES  
 REAL 2021 170.00 20.40 15.53 205.93  
 OVVE-00-001-047-0-000-00  
 TID: 15951 SAYRECATHLEENE L, LORNA  
 BLOCK 1 LOT 47 VALLEY VIEW ESTATES  
 REAL 2021 373.00 44.76 15.53 433.29  
 OVVE-00-001-049-0-000-00  
 TID: 15953 MORALES JAVIER & LIZETH L  
 BLOCK 1 LOT 49 VALLEY VIEW ESTATES  
 REAL 2021 436.00 52.32 15.53 503.85  
 OVVE-00-001-053-0-000-00  
 TID: 15957 HOMES OF OKC INC  
 TRACT A OF LOT 53 BLK 1 VALLEY VIEW ESTATES  
 REAL 2021 934.00 112.08 15.53 1,061.61  
 OVVE-00-001-064-0-000-00  
 TID: 15968 ISLEY SONYA CARMELITA  
 BLOCK 1 LOT 64 VALLEY VIEW ESTATES  
 REAL 2021 730.00 87.60 15.53 833.13  
**\*\*VINSON ESTATES ADDI-TION\*\***  
 OVEA-00-001-004-0-000-00  
 TID: 23621 CARPIO-ROMERO

OCTAVIO  
 BLOCK 1 LOT 4 VINSON ES-TATES ADDITION  
 REAL 2021 265.00 31.80 15.53 312.33  
 OVEA-00-001-006-0-000-00  
 TID: 23623 CASTRO-SOSA HERIBERTO & SARAH MARTINEZ  
 BLOCK 1 LOT 6 VINSON ES-TATES ADDITION  
 REAL 2021 448.00 53.76 15.53 517.29  
 OVEA-00-001-011-0-000-00  
 TID: 23628 PADILLA GAVRIELA & SIGIFREDO  
 BLOCK 1 LOT 11 VINSON ES-TATES ADDITION  
 REAL 2021 482.00 57.84 15.53 555.37  
 OVEA-00-001-014-0-000-00  
 TID: 23631 GONZALES DO-MINGO  
 BLOCK 1 LOT 14 VINSON ES-TATES ADDITION  
 REAL 2021 294.00 35.28 15.53 344.81  
 OVEA-00-001-015-0-000-00  
 TID: 23632 GONZALES DO-MINGO  
 BLOCK 1 LOT 15 VINSON ES-TATES ADDITION  
 REAL 2021 265.00 31.80 15.53 312.33  
 OVEA-00-001-017-0-000-00  
 TID: 23634 GONZALEZ DO-MINGO  
 BLOCK 1 LOT 17 VINSON ES-TATES ADDITION  
 REAL 2021 680.00 81.60 15.53 777.13  
 OVEA-00-001-013-0-000-00  
 TID: 25370 GONZALES DO-MINGO  
 BLOCK 1 LOT 13 VINSON ESTATES  
 REAL 2021 292.00 35.04 15.53 342.57  
 OVEA-00-001-021-0-000-00  
 TID: 23638 PACHECO MAT-THEW RICKY  
 BLOCK 1 LOT 21 VINSON ES-TATES ADDITION  
 REAL 2021 1,410.00 169.20 15.53 1,594.73  
 OVEA-00-001-022-0-000-00  
 TID: 23639 PACHECO MAT-THEW RICKY  
 BLOCK 1 LOT 22 VINSON ES-TATES ADDITION  
 REAL 2021 265.00 31.80 15.53 312.33  
 OVEA-00-001-026-0-000-00  
 TID: 23643 GONTERMAN KENTON & ANNA  
 BLOCK 1 LOT 26 VINSON ES-TATES ADDITION  
 REAL 2021 1,700.00 204.00 15.53 1,919.53  
 OVEA-00-001-031-0-000-00  
 TID: 23648 THOMPSON DAR-RELL T  
 BLOCK 1 LOT 31 VINSON ES-TATES ADDITION  
 REAL 2021 265.00 31.80 15.53 312.33  
**\*\*WAGON TRAIL ESTATES\*\***  
 OWTE-00-001-014-0-000-00  
 TID: 16582 DEMATTIE JEREMY M & LACRISHA D  
 LOT 14 BLK 1 WAGON TRAIL EST  
 REAL 2021 656.00 78.72 15.53 750.25  
**\*\*WALNUT CREEK ESTATES ADDITION\*\***  
 OWCE-00-002-029-0-000-00  
 TID: 16075 WOLF SIGNATURE HOMES LLC  
 BLK 2 LOT 29 WALNUT CREEK EST ADD  
 REAL 2021 3.00 0.36 15.53 18.89  
 OWCE-00-002-030-0-000-00  
 TID: 16076 WOLF SIGNATURE HOMES LLC  
 BLK 2 LOT 30 WALNUT CREEK EST ADD  
 REAL 2021 3.00 0.36 15.53 18.89  
**\*\*WARD ACRES\*\***  
 OWDA-00-002-007-0-000-00  
 TID: 16126 ROGERS JUSTIN R  
 LOT 7 BLOCK 2 WARD ACRES  
 REAL 2021 85.00 10.20 15.53 110.73  
**\*\*WASHINGTON\*\***  
 WASH-00-005-009-0-000-00  
 TID: 19846 MADDEN PHILLIP JAMES  
 LOTS 9 & 10 BLOCK 5 WASH-INGTON CITY  
 REAL 2021 103.00 12.36 15.53 130.89  
 WASH-00-013-013-0-000-00  
 TID: 19916 BELLINGER DON R & AUTUMN R  
 LOTS 13 THRU 16 BLOCK 13 WASHINGTON CITY  
 REAL 2021 453.00 33.98 15.53 502.51  
 WASH-00-013-021-0-000-00  
 TID: 19918 THOMPSON MATT & TAMMY  
 LOTS 21 THRU 24 BLK 13 WASHINGTON CITY  
 REAL 2021 770.00 92.40 15.53 877.93  
**\*\*WAYNE\*\***  
 WAYN-00-010-002-0-000-00  
 TID: 19979 BLANKENSHIP ALLEN GLEN &  
 PT BLK B & ALL LOT 2 & N 50 OF LOT 3 WAYNE CITY  
 REAL 2021 342.00 41.04 15.53 398.57  
 WAYN-00-014-001-0-000-02  
 TID: 20009 HAYES JANICE  
 PT OF LOTS 1 & 2 BLK 14 WAYNE CITY  
 REAL 2021 541.00 64.92 15.53 621.45  
**\*\*HIGHLAND ADDITION\*\***  
 OHIA-00-017-001-0-003-00  
 TID: 12705 GRAY JOHN PAT-RICK  
 LOTS 1, 2, 3 & 4 BLK 17 HIGH-LAND ADD - BYARS CITY  
 REAL 2021 198.00 23.76 15.53 237.29  
**\*\*WEEKS ADDITION\*\***  
 OWKS-00-002-008-0-000-00  
 TID: 16343 DUKE MISTY  
 LOT 8 BLK 2 WEEKS ADD-PURCELL CITY

REAL 2021 1,346.00 161.52 15.53 1,523.05  
**\*\*WEST NEWCASTLE\*\***  
 OWNC-00-003-012-0-000-00  
 TID: 16377 JUAREZ-GREEN-TREE PATRICIA  
 LOTS 12, 13 & 14, BLOCK 3 WEST NEWCASTLE  
 REAL 2021 489.00 58.68 15.53 563.21  
**\*\*WEST OAKS\*\***  
 OWTO-00-001-011-0-000-00  
 TID: 16598 BARNES BAR-BARA L  
 LOT 11 BLK 1 WEST OAKS  
 REAL 2021 1,445.00 173.40 15.53 1,633.93  
 OWSB-00-003-010-0-000-00  
**\*\*WESTBROOK\*\***  
 TID: 16488 HOOD CONNIE FAYE  
 LOT 10 BLOCK 3 WESTBROOK  
 REAL 2021 299.00 35.88 15.53 350.41  
 OWSB-00-007-018-0-000-00  
 TID: 16515 HEBENSPERGER JAMES PATRICK &  
 LOT 18 BLK 7 WESTBROOK  
 REAL 2021 1,734.00 208.08 15.53 1,957.61  
**\*\*WESTWOOD ADDITION\*\***  
 OWES-00-001-007-0-000-00  
 TID: 16201 WOMACK JEN-NIFER ANNE  
 LOT 7 BLOCK 1 WESTWOOD ADD - WAYNE CITY  
 REAL 2021 593.00 71.16 15.53 679.69  
 OWES-00-001-016-0-000-00  
 TID: 16210 WORLEY RYAN  
 LOT 16 BLOCK 1 WESTWOOD ADD - WAYNE CITY  
 REAL 2021 22.00 2.64 15.53 40.17  
 OWES-00-001-017-0-000-00  
 TID: 16211 WORLEY CHESTER L & DANA D  
 LOT 17 BLOCK 1 WESTWOOD ADD - WAYNE CITY  
 REAL 2021 598.00 71.76 15.53 685.29  
**\*\*WHIPPOORWILL\*\***  
 OWHP-00-002-010-0-000-00  
 TID: 16326 RIGGS JENNIFER  
 LOT 10 BLOCK 2 WHIPPOOR-WILL  
 REAL 2021 1,590.00 190.80 15.53 1,796.33  
 OWHP-00-002-011-0-000-00  
 TID: 16327 BENTLEY SAN-DRA E  
 LOT 11 BLOCK 2 WHIPPOOR-WILL  
 REAL 2021 4,098.00 491.76 15.53 4,605.29  
**\*\*CAMEO ESTATES\*\***  
 OCAM-00-001-004-0-001-00  
 TID: 10950 BRYEN RICHARD M  
 E 330' X 635' OF LOT 4 BLOCK 1 CAMEO EST  
 REAL 2021 983.00 117.96 15.53 1,116.49  
 OCAM-00-001-022-0-001-00  
 TID: 10982 %BROWN PA-MELA R  
 THE E 330 OF THE S 660 OF LOT 21 BLK 1 CAMEO EST.  
 REAL 2021 6,304.00 756.48 15.53 7,076.01  
**\*\*WILLOW SPRINGS NORTH\*\***  
 OWSN-00-004-010-0-000-00  
 TID: 16568 %PUEPPKE ALEA-SHA L & CLAYTON W  
 PART OF LOT 8 BLK 4 WILLOW SPRINGS NORTH  
 REAL 2021 79.00 9.48 15.53 104.01  
**\*\*WILLOW SPRINGS SOUTH II\*\***  
 OWS2-00-004-004-0-000-00  
 TID: 16437 VAN SICKLE NOLA & KURT  
 LOT 4 BLOCK 4 WILLOW SPRINGS SOUTH II  
 REAL 2021 1,992.00 239.04 15.53 2,246.57  
**\*\*WOODLANDS ADDITION\*\***  
 OWLD-00-001-009-0-000-00  
 TID: 16362 SWIFT KODY M  
 WOODLANDS ADD BLK 1 LOT 9  
 REAL 2021 709.00 85.08 15.53 809.61  
**\*\*Y ADDITION\*\***  
 OYAD-00-001-003-0-000-00  
 TID: 16620 BLESS BRANDY  
 LOT 3 BLK 1 Y ADD - WAYNE CITY  
 REAL 2021 381.00 45.72 15.53 442.25  
**\*\*BELLISSIMO ESTATES\*\***  
 OBLE-00-001-001-0-000-00  
 TID: 30416 DLG LLC  
 LOT 1 BLOCK 1 BELLISSIMO ESTATES  
 REAL 2021 3,761.00 451.32 15.53 4,227.85  
 OBLE-00-001-008-0-000-00  
 TID: 30423 MC KINNEY GREGORY SCOTT  
 BLOCK 1 LOT 8 BELLISSIMO ESTATES  
 REAL 2021 734.00 55.05 15.53 804.58  
 OBLE-00-003-012-0-000-00  
 TID: 30441 CAMPBELL LARRY D & NANCY G  
 BLOCK 3 LOT 12 BELLISSIMO ESTATES  
 REAL 2021 4,305.00 516.60 15.53 4,837.13  
**\*\*ABNEY ACRES\*\***  
 OABA-00-001-003-0-000-00  
 TID: 10497 HUDDLESTON TAMMY  
 LOT 3 BLOCK 1 ABNEY ACRES  
 REAL 2021 2,677.00 321.24 15.53 3,013.77  
 OABA-00-002-001-0-000-00  
 TID: 10502 ROMO ADAN & EVELYN ENCINO  
 LOT 1 BLK 2 ABNEY AC.  
 REAL 2021 431.00 51.72 15.53 498.25  
 OABA-00-002-003-0-000-00  
 TID: 10504 ELLEDGE RAY-MOND M & TERA L  
 LOT 3 BLOCK 2 ABNEY AC.  
 REAL 2021 319.00 38.28 15.53 372.81  
**\*\*PULCHELLA\*\***  
 OPUL-00-002-001-0-000-00  
 TID: 31053 MC KINNEY ERIN  
 BLOCK 2 LOT 1 PULCHELLA SECTION 1

REAL 2021 5,797.00 695.64 15.53 6,508.17  
 OPUL-00-003-009-0-000-00  
 TID: 31070 HOLLAND CALEB J & MADISON M  
 BLOCK 3 LOT 9 PULCHELLA SECTION 1  
 REAL 2021 2.00 0.24 15.53 17.77  
**\*\*ARBORETUM ADDITION\*\***  
 OARB-00-001-004-0-000-00  
 TID: 31017 DOTSON JOE  
 BLOCK 1 LOT 4 ARBORETUM ADDITION  
 REAL 2021 4,216.00 505.92 15.53 4,737.45  
**\*\*RIVERVIEW ESTATES II\*\***  
 RVS2-00-005-006-0-000-00  
 TID: 31447 MASHBURN FAIRES HOMES LLC  
 LOT 6 BLOCK 5 RIVERVIEW EST II (.68AC)  
 REAL 2021 918.00 110.16 15.53 1,043.69  
 RVS2-00-005-007-0-000-00  
 TID: 31448 MASHBURN FAIRES HOMES LLC  
 LOT 7 BLOCK 5 RIVERVIEW EST II (1.02AC)  
 REAL 2021 918.00 110.16 15.53 1,043.69  
 RVS2-00-005-011-0-000-00  
 TID: 31452 MASHBURN FAIRES HOMES LLC  
 LOT 11 BLOCK 5 RIVERVIEW EST II (.89AC)  
 REAL 2021 918.00 110.16 15.53 1,043.69  
 RVS2-00-006-002-0-000-00  
 TID: 31465 WADE TRENT & APRIL  
 LOT 2 BLOCK 6 RIVERVIEW EST II (.77AC)  
 REAL 2021 5,074.00 608.88 15.53 5,698.41  
 RVS2-00-009-006-0-000-00  
 TID: 31490 MASHBURN FAIRES HOMES LLC  
 LOT 6 BLOCK 9 RIVERVIEW EST II BEG SW/C TH NW 298.94, NE 85.56, SE 363.31, SW 103.11, NW 138.40 TO POB (1.14AC)  
 REAL 2021 918.00 110.16 15.53 1,043.69  
 RVS2-00-010-004-0-000-00  
 TID: 31961 MASHBURN FAIRES HOMES LLC  
 LOT 4 BLOCK 10 RIVERVIEW EST II  
 REAL 2021 918.00 110.16 15.53 1,043.69  
**\*\*LANDRUN ADDITION VI\*\***  
 OLR6-00-014-011-0-000-00  
 TID: 31685 LAGUNA JULIETTE & TYRONE SHERRON  
 LOT 11 BLOCK 14 LANDRUN ADD. VI (.50AC)  
 REAL 2021 1.00 0.12 15.53 16.65  
**\*\*BRIDLEWOOD RANCH\*\***  
 OBRR-00-001-002-0-000-00  
 TID: 32011 TRADEWIND IN-VESTMENSTS LLC  
 LOT 2 BLOCK 1 BRIDLEWOOD RANCH (.58AC)  
 REAL 2021 5.00 0.60 15.53 21.13  
 OBRR-00-003-007-0-000-00  
 TID: 32078 TRADEWIND IN-VESTMENSTS LLC  
 LOT 7 BLOCK 3 BRIDLEWOOD RANCH (.50AC)  
 REAL 2021 5.00 0.60 15.53 21.13  
**\*\*CARR ACRES\*\***  
 OCAR-00-002-008-0-000-00  
 TID: 11018 JACKSON TERI  
 LOT 8 BLK 2 CARR ACS  
 REAL 2021 1,108.00 132.96 15.53 1,256.49  
**\*\*SILO ACRES\*\***  
 OSA1-00-001-020-0-000-00  
 TID: 32113 WOLF SIGNATURE HOMES LLC  
 LOT 20 BLOCK 1 SILO ACRES (1.33AC)  
 REAL 2021 9.00 1.08 15.53 25.61  
 OSA1-00-002-004-0-000-00  
 TID: 32131 PONGRACZ SCOTT ANTHONY &  
 LOT 4 BLOCK 2 SILO ACRES (1.03AC)  
 REAL 2021 1,078.00 129.36 15.53 1,222.89  
**\*\*FARMINGTON ADDITION 3\*\***  
 OFA3-00-021-001-0-000-00  
 TID: 32386 STREETS CHRIS-TOPHER W FAMILY BANK TRUST  
 LOT 1 BLOCK 21 FARMINGTON ADDN SEC 3  
 REAL 2021 1.00 0.12 15.53 16.65  
**\*\*CHAPEL ACRES\*\***  
 OCPA-00-001-018-0-000-00  
 TID: 32457 RICHEY TYLER & KAILE  
 LOT 18 BLOCK 1 CHAPEL ACRES (1.37AC)  
 REAL 2021 23.00 2.76 15.53 41.29  
**\*\*05N-01E\*\***  
 0000-06-05N-01E-0-002-00  
 TID: 19 SCHNEIDER GP (NEW-BERN) TRUSTE  
 06-05N-01E  
 THAT PTS NE OF ABANDONED RR  
 REAL 2021 76.00 9.12 15.53 100.65  
 0000-10-05N-01E-0-010-00  
 TID: 71 PENNER CLIFFTON P 10-05N-01E  
 4 ACS IN SE SE SW  
 REAL 2021 158.00 18.96 15.53 192.49  
 0000-10-05N-01E-0-013-00  
 TID: 74 BASHAM DE WAYNE W II  
 10-05N-01E  
 BEG NE/C SE SW, W 169 YDS, S 72 YDS, E 169 YDS, N 72 YDS TO BEG  
 REAL 2021 215.00 25.80 15.53 256.33  
 0000-10-05N-01E-0-016-00  
 TID: 77 WHITE JOSEPH D & SHERRY D  
 10-05N-01E  
 N SE NE SW  
 REAL 2021 663.00 79.56 15.53 758.09  
 0000-10-05N-01E-0-024-00  
 TID: 85 LANG BARRY & TAMMY  
 10-05N-01E

NW NE SW & E SW NE SW & E NE NW SW  
 REAL 2021 709.00 85.08 15.53 809.61  
 0000-11-05N-01E-0-004-00  
 T

# Delinquent:

BEG ON STH LINE OF LOT 7 E1008.57 TH N418.85 E208 S418.85 W208 TO POB REAL 2021 632.00 75.84 15.53 723.37  
0000-08-05N-01W-0-048-00 TID: 524 JONES MARTHA A 08-05N-01W COMM NW/C NE, E 143.31 TO POB,TH E 1794, SE 342.15 ALONG CURVE 994.41 - SW REAL 2021 39.00 4.68 15.53 59.21  
0000-09-05N-01W-0-033-00 TID: 564 WHITAKER LUCAS M 09-05N-01W BEG 906 N & 120 E SW/C SEC, S 100, E 80, N 100, W 80 TO POB REAL 2021 398.00 47.76 15.53 461.29  
0000-10-05N-01W-0-008-00 TID: 591 WORLEY RYAN 10-05N-01W NE OF NW NE ALSO 8 ACS IN NW NW NE LESS 1.8 ACS REAL 2021 711.00 85.32 15.53 811.85  
0000-21-05N-01W-0-014-00 TID: 738 KGBEAST LLC 21-05N-01W PT E/2 E/2 BEG @ NE/C OF SE/Q TH S 660.15 TH W 240.28 TH NW 583.89 TH E 450.87 TO POB REAL 2021 1,095.00 131.40 15.53 1,241.93  
0000-23-05N-01W-0-005-00 TID: 761 TATE VALORIE ETAL 23-05N-01W BEG 217.8 N SE/C NE NE, 1000 W 217.8 N 1000 E 217.8 S TO BEG REAL 2021 31.50 2.36 15.53 49.39  
0000-25-05N-01W-0-009-00 TID: 783 LEWIS LANCE D & TRACY L 25-05N-01W SE SE SE NE REAL 2021 681.00 81.72 15.53 778.25  
0000-34-05N-01W-0-017-00 TID: 845 CORMANY RANDAL & BETTY 34-05N-01W COMM AT SE/C OF SE THEN W 1032.5 THEN NW 752.6 TO POB THEN NE 726 NW 600 SW 726 SE 600 TO POB REAL 2021 318.00 38.16 15.53 371.69  
0000-36-05N-01W-0-004-00 TID: 858 MC GEE JUSTIN & CALLIE ANNETTE 36-05N-01W SW NW SE & E SW NE & W SW SE SW & S NE SW & NW NE SW & SE SE & N SW SE & W NE SE & SE NW SE & W SE NE & NE NW SE & N & E OF RR LESS 62.77 LESS 75 ACS REAL 2021 1,500.00 180.00 15.53 1,695.53  
\*\*05N-02E\*\*  
0000-08-05N-02E-0-001-01 TID: 868 ROCKHOLD E A EST 08-05N-02E 1/4 INT IN LOTS 4 & 5 REAL 2021 30.00 3.60 15.53 49.13  
0000-22-05N-02E-0-007-00 TID: 955 COLLETT BRADLEY R & TESSA 22-05N-02E BEG SE/C, N 300 TO POB, W 477.63 N 228, E 477.63, S 228 TO POB REAL 2021 625.00 75.00 15.53 715.53  
0000-24-05N-02E-0-007-00 TID: 970 A J CATTLE COMPANY LLC 24-05N-02E SE SE SW, E 2.87 ACS OF SW SE SW & S S SE REAL 2021 80.00 9.60 15.53 105.13  
0000-25-05N-02E-0-004-00 TID: 979 A J CATTLE COMPANY LLC 25-05N-02E PT OF NE/4 AND PT OF NW/4 REAL 2021 1,520.00 182.40 15.53 1,717.93  
0000-25-05N-02E-0-011-00 TID: 985 A J CATTLE COMPANY LLC 25-05N-02E ALL THAT PT NW NE SE LYING N & W OF HWY 59 REAL 2021 296.00 35.52 15.53 347.05  
0000-26-05N-02E-0-009-00 TID: 996 KINDARD EDDIE 26-05N-02E SW SW & S NW SW REAL 2021 1,095.00 131.40 15.53 1,241.93  
0000-26-05N-02E-0-011-00 TID: 998 LEE KUEI-HUI 26-05N-02E STRIP OF ABON RR IN SE ADJ TO BLK 4 BYARS CITY REAL 2021 5.00 0.60 15.53 21.13  
0000-35-05N-02E-0-007-00 TID: 1041 KINDARD EDDIE 35-05N-02E N NW NW REAL 2021 1,050.00 126.00 15.53 1,191.53  
\*\*05N-02W\*\*  
0000-03-05N-02W-0-004-00 TID: 1074 PROCTOR PATRICK NEAL 03-05N-02W NW NW NE REAL 2021 97.00 11.64 15.53 124.17  
0000-03-05N-02W-0-021-00 TID: 1085 BOOKER JIM & KATHY 03-05N-02W BEG 456.40 S OF NW/C SW, S209.23 E 381.21, NE 220.74, W 451.55 TO POB CONT 2 ACS M/L - LESS .5 ACS REAL 2021 240.00 28.80 15.53 284.33  
0000-03-05N-02W-0-023-00 TID: 1086 BOOKER JIM &

KATHY 03-05N-02W BEG NW/C SW, E 605, SW 428.06, W 468.06, N 405.74 TO POB REAL 2021 63.00 7.56 15.53 86.09  
0000-03-05N-02W-0-026-00 TID: 1089 MORRISON VICTOR BRYAN 03-05N-02W NE 10.24 ACS OF LOT 2 - LESS 60' ALONG W SIDE REAL 2021 481.00 57.72 15.53 554.25  
0000-03-05N-02W-0-027-00 TID: 1090 BOOKER JIM & KATHY 03-05N-02W BEG AT PT 405.74' S OF NW/C SW, TH S 50.66, E 451.55, NE 53.46, W 468.58 TO POB - CONT .53 ACS M/L REAL 2021 174.00 20.88 15.53 210.41  
0000-03-05N-02W-0-031-00 TID: 1094 %GIVENS CRYSTAL D 03-05N-02W W/2 OF SW/Q COMM @ SW/C TH N 769.64 TO POB N 946.87 TH W 312.86 TH SE 785.16 TH SW 209.71 TO POB REAL 2021 75.00 5.63 15.53 96.16  
0000-04-05N-02W-0-003-00 TID: 1097 BROWN RHETT, BROWNELL MATA & 04-05N-02W S SE & S NE SE, LESS 2 ACS 1/3 INT EACH REAL 2021 24.00 2.88 15.53 42.41  
0000-10-05N-02W-0-021-00 TID: 1167 CLIFTON ASHLEY AND 10-05N-02W COMM SE/C OF SE THEN W 1392.56 TO POB W 208.5 N 254 E 208.5 S 254 TO POB REAL 2021 367.00 44.04 15.53 426.57  
0000-10-05N-02W-0-013-01 TID: 32949 FRIZELL LLOYD E & JENNIFER 10-05N-02W E 164.64 OF NE NW REAL 2021 259.00 31.08 15.53 305.61  
0000-20-05N-02W-0-005-00 TID: 1277 KNIGHT RICHARD A 20-05N-02W N 50 1/2 ACS OF E NE REAL 2021 1,215.00 145.80 15.53 1,376.33  
0000-20-05N-02W-0-009-00 TID: 1281 KNIGHT ANDY 20-05N-02W E2 NW NE & THE SW NW NE REAL 2021 69.00 8.28 15.53 92.81  
0000-21-05N-02W-0-012-00 TID: 1292 %DROW SHANNON MAXWELL & DAVID C 21-05N-02W BEG NW/C NENE, E 300, S 130, W 300, N 130 TO POB REAL 2021 283.50 21.26 15.53 320.29  
0000-25-05N-02W-0-006-00 TID: 1327 SHEARER RICHARD D & CATHERINE 25-05N-02W SE D 1/2 SE SW NE SW SE NE SW LESS NW DIAG 1/2 NW SE NE SW E W SE SW E SE SW W SW SE LESS 1 AC LESS 3 ACS REAL 2021 1,484.00 178.08 15.53 1,677.61  
0000-26-05N-02W-0-004-00 TID: 1339 TALIAFERRO BOBBY & CHRISTINA D 26-05N-02W SW NW & W NW SE NW & N 132 OF W SW SE NW LESS 15.7 AC IN S NW LESS 15.23 AC REAL 2021 1,229.00 147.48 15.53 1,392.01  
0000-26-05N-02W-1-016-00 TID: 1348 TALIAFERRO BOBBY & CHRISTINA 26-05N-02W BEG AT SW/C OF SW NW THEN N 8.17 THE E 1316.52 THEN S 669.06 W 328.67 N 220.49 W 988.17 N 440.7 TO POB REAL 2021 240.00 28.80 15.53 284.33  
0000-26-05N-02W-0-015-00 TID: 25164 FLORES MICHELLE & CARLOS 26-05N-02W COMM AT SW/C OF S NW THEN N 488.8 TO POB THEN E 453 NE 72.7 N 415.9 E 562.41 N 403 W 1086.5 S 833.35 TO POB REAL 2021 68.00 8.16 15.53 91.69  
0000-26-05N-02W-0-003-00 TID: 36358 STEWART EDWARD III 26-05N-02W N SW NW NW REAL 2021 229.00 27.48 15.53 272.01  
0000-27-05N-02W-0-012-00 TID: 1357 HERRINGTON ERIC 27-05N-02W COMM AT SE/C OF SE SE N 417.4 W 626.1 S 417.4 E 626.1 REAL 2021 789.00 94.68 15.53 899.21  
0000-27-05N-02W-1-009-00 TID: 1363 BUTLER WANDA LEE L/E 27-05N-02W BEG AT SW/C OF SW TH N 200 TO POB TH N 395 E 210 S 395 W 210 TO BEG. REAL 2021 107.00 12.84 15.53 135.37  
0000-27-05N-02W-1-010-00 TID: 1364 HERRINGTON RON-

ALD ETAL 27-05N-02W E SE LESS 6 AC, LESS 1 AC LESS 2 AC LESS 26.67 AC REAL 2021 327.00 39.24 15.53 381.77  
0000-27-05N-02W-0-013-00 TID: 25006 HERRINGTON KARI R & BENNY 27-05N-02W BEG AT NE/C OF SE THEN S 208.7 W 208.7 N 208.7 E 208.7 TO POB REAL 2021 569.00 68.28 15.53 652.81  
0000-30-05N-02W-0-006-00 TID: 1393 SMITH DISPOSALS, LLC 30-05N-02W THE N. 17' OF LOT 1 REAL 2021 20.00 2.40 15.53 37.93  
0000-32-05N-02W-0-013-00 TID: 1421 %CLAGG LARRY P FAMILY TRUST 32-05N-02W NE SW, W2 NW SE, E2 SE SW & A PT OF THE SW NE & A PART OF THE W2 SW SE REAL 2021 374.00 44.88 15.53 434.41  
0000-32-05N-02W-1-005-00 TID: 1422 %CLAGG LARRY P FAMILY TRUST 32-05N-02W E NW & SW NE & NE SW & W NW SE & NW NW & N N SW NW & E SE SW W SW SE LESS 5 AC LESS 136.65 ACS MOL REAL 2021 252.00 30.24 15.53 297.77  
0000-32-05N-02W-0-014-00 TID: 31782 JONES KYLE & JAMIE 32-05N-02W S N N NW SW & S N SW SW & N N S NW SW REAL 2021 23.00 2.76 15.53 41.29  
0000-33-05N-02W-0-007-00 TID: 1432 %CLAGG LARRY P FAMILY TRUST 33-05N-02W 1 SQ AC IN NW/C NE NE NE REAL 2021 13.00 1.56 15.53 30.09  
0000-36-05N-02W-0-009-00 TID: 26786 BISHOP PAUL & CYNTHIA ANN 36-05N-02W BEG SW/C OF E 13 AC SW NW N 300' SE 240' S 180' W 210' TO POB REAL 2021 1.00 0.12 15.53 16.65  
\*\*05N-03E\*\*  
0000-14-05N-03E-1-004-00 TID: 1535 ISAACSON PORTIA 14-05N-03E SW SW SE REAL 2021 88.00 6.60 15.53 110.13  
0000-15-05N-03E-0-007-00 TID: 34663 A5J LANDS LLC 15-05N-03E NE NW REAL 2021 31.00 3.72 15.53 50.25  
0000-15-05N-03E-1-006-00 TID: 35429 A5J LANDS LLC 15-05N-03E NW NE LESS E NE NW NE REAL 2021 31.00 3.72 15.53 50.25  
0000-25-05N-03E-0-004-00 TID: 1622 BEVEL JAMES M III & VANESSA J 25-05N-03E SW LESS THE E SW REAL 2021 1,421.00 170.52 15.53 1,607.05  
0000-25-05N-03E-0-006-00 TID: 33756 WIGLEY ERIC W & AMY E 25-05N-03E E SW REAL 2021 123.00 14.76 15.53 153.29  
0000-26-05N-03E-0-012-00 TID: 1634 BEVEL JAMES M III & VANESSA J 26-05N-03E SE SE SE LESS W 527.11' REAL 2021 13.00 1.56 15.53 30.09  
0000-27-05N-03E-0-008-00 TID: 1644 STOLIBY ALLEN & 27-05N-03E BEG AT A PT 125 E. OF NW/C OF SEC. TH S 208.71 E 208.71 N 208.71 W 208.71 TO POB. 1/2 INT EACH REAL 2021 433.00 51.96 15.53 500.49  
0000-27-05N-03E-0-009-00 TID: 1645 REED JAMES R 27-05N-03E BEG 208.71 S. OF NW/C OF SEC. TH E 208.71 S. 208.71 W. 208.71 N. 208.71 TO BEG REAL 2021 477.00 57.24 15.53 549.77  
0000-27-05N-03E-0-021-00 TID: 1655 STOLIBY DANIEL 27-05N-03E BEG NE/C NW NW NW, W 208.71, S 208.71, E 208.71, N 208.71 TO POB REAL 2021 48.00 5.76 15.53 69.29  
0000-27-05N-03E-0-014-00 TID: 35623 ALLEN CHRISTOPHER DANIEL 27-05N-03E ATTRACT IN SW/4 BEG AT SW/C THEN N000000W A DISTANCE OF 1702 FT AS POB THEN S890000E A DISTANCE OF 208.71 FT THEN N000000W A DISTANCE OF 208.71 FT THEN N890000W A DISTANCE OF 208.71 FT TO POB REAL 2021 594.00 71.28 15.53 680.81  
0000-32-05N-03E-0-006-00 TID: 1695 KEITH RALPH E II 32-05N-03E S NE NE REAL 2021 112.00 13.44 15.53 140.97  
0000-32-05N-03E-0-008-00 TID: 1697 KEITH RALPH E II 32-05N-03E N NE NE

REAL 2021 112.00 13.44 15.53 140.97  
0000-33-05N-03E-0-001-00 TID: 1699 KEITH RALPH E II 33-05N-03E N NW NW REAL 2021 107.00 12.84 15.53 135.37  
0000-34-05N-03E-0-007-00 TID: 1714 COSBY JEFFERY D & MICHEL D 34-05N-03E NE SE REAL 2021 429.00 51.48 15.53 496.01  
0000-34-05N-03E-0-008-00 TID: 1715 COSBY JEFFERY D & MICHEL D 34-05N-03E SE SE REAL 2021 1,314.00 157.68 15.53 1,487.21  
0000-34-05N-03E-0-019-00 TID: 1724 WIGLEY ERIC 34-05N-03E THE S 2 ACS OF E SE SW SE REAL 2021 37.00 4.44 15.53 56.97  
0000-34-05N-03E-1-002-00 TID: 1726 COSBY JEFFERY D & MICHEL D 34-05N-03E NE NE NW & SE NE NW REAL 2021 1,526.00 183.12 15.53 1,724.65  
0000-34-05N-03E-1-007-00 TID: 1731 COSBY JEFFERY D & MICHEL D 34-05N-03E S SE NE REAL 2021 47.00 5.64 15.53 68.17  
0000-36-05N-03E-0-005-00 TID: 1754 MILLS MICHAEL & TRACEY L 36-05N-03E SE SW NE REAL 2021 104.00 12.48 15.53 132.01  
0000-36-05N-03E-0-012-00 TID: 1761 SMITH PHYLLIS 36-05N-03E BEG NW/C NE E 662.6 S 990.33 TO POB. S 330.11 W 662.02 N 330.12 E 662.17 TO POB. REAL 2021 139.00 16.68 15.53 171.21  
0000-36-05N-03E-0-025-00 TID: 1773 BURCIAGA FELIX & DEBRA 36-05N-03E COMM AT SW/C SE, TH E 660.235 TO POB - TH E 330.115, N 660.12, W 330.265, S 660.17 TO POB CONT 5.004 ACS M/L REAL 2021 390.00 46.80 15.53 452.33  
0000-36-05N-03E-0-028-00 TID: 1776 SMITH PHYLLIS 36-05N-03E COMM AT NW/C NE, TH E 662.62, S 660.22 TO POB - TH S 330.11, W 662.17, N 330.12, E 662.32 TO POB - CONT 5.02 ACS M/L REAL 2021 70.00 8.40 15.53 93.93  
0000-36-05N-03E-0-030-00 TID: 1778 HINKLE ANDREW & ASHLEY 36-05N-03E COM AT SE/C OF SW - TH W 330.12 TO POB - TH W 330.12 - N 660.31 E 330.27 - S 660.28 - TO POB REAL 2021 389.00 46.68 15.53 451.21  
0000-36-05N-03E-0-038-00 TID: 1785 BROWN BRANDON & DOMINICE 36-05N-03E COMM AT NE/C OF NW THEN S 1980.74 TO POB S 330 W 661 N 330 E 661 TO POB REAL 2021 787.00 94.44 15.53 896.97  
0000-36-05N-03E-0-039-00 TID: 1786 BG TOWING LLC 36-05N-03E BEG @ SW/C OF NE N 330 E 661.58 S 330.1 W 661.43 & BEG AT NW/C OF SE E 661.43 S 330.07 W 661.28 N 330.13 TO POB REAL 2021 1,161.00 139.32 15.53 1,315.85  
0000-36-05N-03E-0-045-00 TID: 27066 SMITH LOUIS & PHYLLIS 36-05N-03E S NW NW NE REAL 2021 167.00 20.04 15.53 202.57  
\*\*05N-03W\*\*  
0000-11-05N-03W-0-012-00 TID: 36438 SNELL ROBERT C & SHERRIE S 11-05N-03W REAL 2021 18.00 2.16 15.53 35.69  
0000-16-05N-03W-0-006-00 TID: 1939 HAMILTON TIMOTHY RYAN & TANDRA RAE 16-05N-03W SW SW SE REAL 2021 160.00 19.20 15.53 194.73  
0000-22-05N-03W-0-006-00 TID: 1976 SINGLETON G DEAN & CHARLOTTE A 22-05N-03W S E SE LESS S 10 AC REAL 2021 32.00 3.84 15.53 51.37  
0000-26-05N-03W-2-004-00 TID: 2026 STANARD JOHN E & HELLEN LAREE 26-05N-03W S SE & S NE SE REAL 2021 59.50 4.46 15.53 79.49  
0000-34-05N-03W-0-005-00 TID: 2085 DUNN DAVID M & OR KELLY 34-05N-03W W NW E NE NW NW NE NW REAL 2021 93.00 11.16 15.53 119.69  
0000-36-05N-03W-0-012-00 TID: 2106 SINGLETON CHARLOTTE 36-05N-03W BEG NW/C NE, S 208.71, E 208.71, N 208.71 TO POB REAL 2021 426.00 51.12 15.53

492.65  
\*\*05N-04W\*\*  
0000-04-05N-04W-0-006-00 TID: 2132 FLAKE JEAN ETAL 04-05N-04W (UND 1/2 INT) SE LESS HWY REAL 2021 68.00 8.16 15.53 91.69  
0000-04-05N-04W-0-006-01 TID: 2133 HARRISON H WALKER TRUST 04-05N-04W (UND 1/2 INT) SE/4 -160 ACS LESS HWY REAL 2021 68.00 8.16 15.53 91.69  
0000-04-05N-04W-0-006-02 TID: 2134 HARRISON H WALKER TRUST 04-05N-04W (UND 1/2 INT) E E SW - 40 ACS REAL 2021 17.00 2.04 15.53 34.57  
0000-04-05N-04W-0-006-03 TID: 2135 FLAKE JEAN ELLEN HARRISON 04-05N-04W (UND 1/2 INT) E E SW - 40 ACS REAL 2021 17.00 2.04 15.53 34.57  
0000-04-05N-04W-0-015-00 TID: 2141 SCOGGINS DERRICK 04-05N-04W A PT OF NW NE REAL 2021 1,030.00 123.60 15.53 1,169.13  
0000-09-05N-04W-0-004-00 TID: 2183 HARRISON H WALKER TRUST 09-05N-04W UND. 1/2 INT. NE & E E NW LESS HWY (9.59AC) REAL 2021 89.00 9.60 15.53 105.13  
0000-09-05N-04W-0-004-01 TID: 2184 FLAKE JEAN ETAL 09-05N-04W UND. 1/2 INT. NE & E E NW LESS HWY (9.59AC) REAL 2021 85.00 10.20 15.53 110.73  
0000-09-05N-04W-0-006-00 TID: 2186 CHOATE NORWOOD W & MRS 09-05N-04W 22 AC. IN S SE E OF HWY REAL 2021 17.00 2.04 15.53 34.57  
0000-10-05N-04W-0-006-00 TID: 2206 CHOATE NORWOOD W & MRS 10-05N-04W S N SE & S SE & SW LESS 3 AC REAL 2021 460.00 55.20 15.53 530.73  
0000-14-05N-04W-0-013-00 TID: 31277 GOGUE MARIA DE LOURDES & 14-05N-04W COMM NW/C SW E 1319.59, S 100 TO POB, E 274.17, SE 244.97, SE 309.03, SE 249.96, SE 111.58, E 217.47, S 476.71, W 969.36, N 1220.17 TO POB REAL 2021 20.00 2.40 15.53 37.93  
0000-15-05N-04W-0-001-00 TID: 2245 WILBOURN JEFFREY S & ANGELA M 15-05N-04W NW NW NW REAL 2021 18.00 2.16 15.53 35.69  
0000-15-05N-04W-0-003-00 TID: 2247 CHOATE NORWOOD W & MRS 15-05N-04W N NE REAL 2021 104.00 12.48 15.53 132.01  
0000-15-05N-04W-0-004-00 TID: 2248 CHOATE DIMMITT N & ELVA MAE 15-05N-04W NE SE & S N OF SEC. NE NW & E NW NW & SW NW NW REAL 2021 215.00 25.80 15.53 256.33  
0000-16-05N-04W-0-007-00 TID: 2260 WILBOURN JEFFREY S & ANGELA M 16-05N-04W NE NE NE SE NE N NE NW NE E OF HWY 76 LESS 4 ACS REAL 2021 41.00 4.92 15.53 61.45  
0000-16-05N-04W-0-018-00 TID: 2271 SMITH STEVEN J 16-05N-04W BEG ON S L. SEC 90 YDS W C. HWY 76 TH W 70 YDS TH N 75 YDS TH E 70 YDS TH S 75 YDS TO BEG REAL 2021 158.00 18.96 15.53 192.49  
0000-16-05N-04W-0-019-00 TID: 2272 SMITH STEVEN J 16-05N-04W SE SW SW LESS 2 ACS IN SE/C REAL 2021 52.00 6.24 15.53 73.77  
0000-16-05N-04W-0-020-00 TID: 2273 SMITH STEVEN J, TRUSTEE 16-05N-04W SW SW SW REAL 2021 65.00 7.80 15.53 88.33  
0000-16-05N-04W-0-026-00 TID: 27602 SMITH ROGER A & CONNIE J 16-05N-04W N 100' OF SW NW NE & THE S 150' OF THE NW NW NE LYING W OF HWY REAL 2021 200.00 24.00 15.53 239.53  
0000-17-05N-04W-0-007-00 TID: 2282 SMITH STEVEN J, TRUSTEE 17-05N-04W NW SE SE REAL 2021 66.00 7.92 15.53 89.45  
0000-17-05N-04W-0-008-00 TID: 2283 SMITH STEVEN J, TRUSTEE 17-05N-04W SE SE SE REAL 2021 80.00 9.60 15.53 105.13  
0000-17-05N-04W-0-009-00 TID: 2284 SMITH STEVEN J, TRUSTEE

17-05N-04W SE SW SE REAL 2021 154.00 18.48 15.53 188.01  
0000-17-05N-04W-0-016-00 TID: 2290 SMITH STEVEN J TRUSTEE 17-05N-04W N NE SW & NW NW SE REAL 2021 27.00 3.24 15.53 45.77  
0000-17-05N-04W-0-017-00 TID: 2291 SMITH STEVEN J, TRUSTEE 17-05N-04W S NE SE, NE SW SE, SE NW SE, N SE SW, SE SE SW, NW SW SE, NW NE SE, SE SW NE REAL 2021 101.00 12.12 15.53 128.65  
0000-17-05N-04W-0-024-00 TID: 2297 SMITH STEVEN J, TRUSTEE 17-05N-04W NE NW SE & NE SE SE REAL 2021 139.00 16.68 15.53 171.21  
0000-17-05N-04W-0-027-00 TID: 2300 SMITH STEVEN J 17-05N-04W N 880' OF W/2 SW LESS S 220' (6.67ACS) REAL 2021 114.00 13.68 15.53 143.21  
0000-17-05N-04W-0-028-00 TID: 26525 SMITH STEVEN J 17-05N-04W SW NW SE & SE NE SW REAL 2021 28.00 3.36 15.53 46.89  
0000-18-05N-04W-0-007-00 TID: 2306 VAUGHN IONA 18-05N-04W S LOT 4 S N OF LOT 4 REAL 2021 45.00 5.40 15.53 65.93  
0000-20-05N-04W-0-009-00 TID: 2325 SMITH STEVEN J REV TRUST 20-05N-04W SE SW & S SW NW & SW NE SW & N NE SW & NW NW SW N S NW SW & N S S NW SW LESS 1.36 ACS, LESS 95.88 AC REAL 2021 387.00 46.44 15.53 448.97  
0000-20-05N-04W-0-011-00 TID: 24223 SMITH RESIDENTIAL HOLDINGS, LL 20-05N-04W BEG SW/C SW SW NW N 220 E 270 S 220 W 270 TO POB REAL 2021 315.00 37.80 15.53 368.33  
0000-20-05N-04W-0-012-00 TID: 30457 SMITH STEVEN J REV TRUST 20-05N-04W BEG SE/C W NW NW NE TH S 506.51 W 430 N 506.51 E 430 TO POB REAL 2021 6.00 0.72 15.53 22.25  
0000-21-05N-04W-0-001-00 TID: 2326 SMITH STEVEN J REV TRUST 21-05N-04W W NE, W E NE, NW NW, N NE NW, SE NE NW, SE NW, & 1 ACRE LYING EAST OF HWY ROW IN SE SW NW LESS HWY 76 ROW REAL 2021 6,172.00 740.64 15.53 6,928.17  
0000-21-05N-04W-0-020-00 TID: 2

From page 5C

# Delinquent:

TH SE ALONG WEST ROW LINE A DIST OF 117.5 TO POB REAL 2021 444.00 53.28 15.53 512.81  
 0000-33-05N-04W-0-022-00 TID: 2487 GEFFRE PETER E & FERNE REV L/E  
 33-05N-04W  
 BEG AT SW/C NWSWNW, THN 619, E 255, S 619, W 255 TO POB REAL 2021 61.00 7.32 15.53 83.85  
 0000-33-05N-04W-0-031-00 TID: 2491 GROSSNICKLAUS CHARLEY JR  
 33-05N-04W  
 BEG AT INTER OF N LINE OF NE SE SE & E R/W LINE OF HWY SE 184 E 184 NW 148.5 W 213.4 TO POB REAL 2021 229.00 27.48 15.53 272.01  
 0000-33-05N-04W-1-016-00 TID: 2507 NIECE JERRY DON & DEANNE LYNN  
 33-05N-04W  
 BEG 426 N & 391.7 E OF SW/C OF SWNW NEN144.16NE84.57E 173.90S224.56W197.25TOPOB. REAL 2021 1,087.00 130.44 15.53 1,232.97  
 0000-33-05N-04W-1-022-00 TID: 2513 GEFFRE PETER E & FERNE REV L/E  
 33-05N-04W  
 BEG AT SW/C OF NW, TH E 457.64, N 398.9, E 230, N 265, W 687.64, S 660 TO POB REAL 2021 1,319.00 158.28 15.53 1,492.81  
 \*\*06N-01W\*\*  
 0000-33-06N-01W-0-002-00 TID: 2582 CHAMBERS WINDY, AMANDA, JODY  
 33-06N-01W  
 NE LESS NE NE NE & N N SE REAL2021916.00109.9215.53 1,041.45  
 0000-33-06N-01W-0-017-00 TID: 35550 LI WEN  
 33-06N-01W  
 AKATRACT18-ATTRACTINSE/4 BEG AT SE/C THEN N003312W A DISTANCE OF 659.98 FT AS POB THEN N894201W A DISTANCE OF 995.4 FT THEN N002813W A DISTANCE OF 164.91 FT THEN S894218EA DISTANCE OF 995.16 FT THEN S003312E A DISTANCE OF 164.99 FT TO P  
 OB REAL 2021 12.00 1.44 15.53 28.97  
 0000-33-06N-01W-0-019-00 TID: 35552 LI WEN  
 33-06N-01W  
 AKA TRACT 17 -A TRACT IN SE/4 BEGINNING AT SE/C THEN N003312W A DISTANCE OF 824.97 FT AS POB THEN N894218W A DISTANCE OF 995.16 FT THEN N002813W A DISTANCE OF 164.91 FT THEN S894234EA DISTANCE OF 994.92 FT THEN S003312E A DISTANCE OF 164.99 F  
 T TO POB REAL 2021 12.00 1.44 15.53 28.97  
 0000-33-06N-01W-0-022-00 TID: 36452 LI WEN  
 33-06N-01W  
 AKA TRACT 14 - A TRACT IN SE/4 BEGINNING AT SE/C THEN N003312W A DISTANCE OF 1319.94 FT AS POB THEN N894306W A DISTANCE OF 325.93 FT THEN N002636W A DISTANCE OF 329.77 FT THEN S894338E A DISTANCE OF 1325.29 FT THEN S003312E A DISTANCE OF 329.9  
 9 FT TO POB REAL 2021 33.00 3.96 15.53 52.49  
 0000-34-06N-01W-0-002-00 TID: 2591 CHAMBERS WINDY, AMANDA, JODY  
 34-06N-01W  
 S NW NW REAL 2021 121.00 14.52 15.53 151.05  
 0000-34-06N-01W-0-013-00 TID: 28432 MANTOOTH AL-  
 TON T  
 34-06N-01W  
 PT OF THE S SW REAL 2021 59.00 7.08 15.53 81.61  
 \*\*06N-02W\*\*  
 0000-05-06N-02W-0-024-00 TID: 2723 DOUBLE A RANCH LLC  
 05-06N-02W  
 COMM AT SE COR OF N2 OF SE N859.76 W302.54 N 101.78 W1590.24 S470.31 W735.78 S625.02E2640.72TOPOBCONT 54.48 ACS MOL  
 REAL 2021 5,971.00 716.52 15.53 6,703.05  
 0000-07-06N-02W-0-005-00 TID: 2753 WRIGHT CHARLES WILLIAM  
 07-06N-02W  
 NW NW (OR LOT 1) REAL 2021 29.00 3.48 15.53 48.01  
 0000-07-06N-02W-0-006-00 TID: 2754 WRIGHT CHARLES WILLIAM III  
 07-06N-02W  
 SW NW (OR LOT 2) REAL 2021 31.00 3.72 15.53 50.25  
 0000-08-06N-02W-0-021-00 TID: 27710 CHAGOYA RICH-  
 ARD RENE &  
 08-06N-02W  
 COMMN/COFSECTIS2218.21 E 659.99 TO POB S 1736.97 E 352.23 N 2035.55 S49W 458.54 TO POB REAL 2021 21.00 2.52 15.53 39.05  
 0000-09-06N-02W-0-006-00 TID: 2780 HTC INVESTMENTS LLC  
 09-06N-02W

E2 SE SE SE REAL 2021 561.00 42.08 15.53 618.61  
 0000-11-06N-02W-0-006-00 TID: 2811 THOMPSON ROB-  
 ERT P & RHETA M  
 11-06N-02W  
 BEG 755 S OF NE/C OF W NE NE-TH W 250-S 174.24-E 250-N 174.24 TO POB REAL 2021 851.00 63.83 15.53 930.36  
 0000-14-06N-02W-0-017-00 TID: 2863 STI OKLAHOMA REAL ESTATE LLC  
 14-06N-02W  
 11.67 AC IN SEC 14 PURCELL CITY REAL 2021 16,116.00 1,933.92 15.53 18,065.45  
 0000-20-06N-02W-0-006-00 TID: 2932 LIN ZHAO J & LIN DANGUI  
 20-06N-02W  
 W 330 OF SW SE SE REAL 2021 1,311.00 157.32 15.53 1,483.85  
 0000-20-06N-02W-0-020-00 TID: 27697 CLARK ROBERT ANSON  
 20-06N-02W  
 W 208.71' TO N 521.78' OF NW NW NE REAL 2021 122.00 14.64 15.53 152.17  
 0000-22-06N-02W-0-038-00 TID: 33151 LOVETT DANIEL L & AMBER M  
 22-06N-02W  
 AKA TRACT 5 OF UNRECORDED PREPLAT OF GREEN TREE FOREST ADDITION COMM SW/C SE E 661.32', N 838.32' TO POB, N 153.07', E 264.74', S13W 212.20', N76W 219.67' TO POB 1 AC MOL REAL 2021 299.00 35.88 15.53 350.41  
 0000-23-06N-02W-0-028-00 TID: 2979 SWIFT KODY M  
 23-06N-02W  
 1.58 M OR L IN SW SE REAL 2021 92.00 11.04 15.53 118.57  
 0000-25-06N-02W-0-020-00 TID: 31282 ESPARZA GREGORIO  
 25-06N-02W  
 CMM SW/W OF SW TH N 120 TO POB, TH N 304.69, E 312.38, S 309.00, W 259.70 TO POB REAL 2021 110.00 13.20 15.53 138.73  
 0000-26-06N-02W-0-027-00 TID: 3087 SOUTH FORK HORSE RANCH LLC  
 26-06N-02W  
 E 30 ACS OF E E NW REAL 2021 4,625.00 555.00 15.53 5,195.53  
 0000-30-06N-02W-0-014-00 TID: 3176 JENKINS RANDALL LEE  
 30-06N-02W  
 S/2 S/2 NE & N/2 SE & SW SE REAL 2021 783.00 93.96 15.53 892.49  
 0000-35-06N-02W-0-008-00 TID: 3266 BELLER TERESA  
 35-06N-02W  
 BEG AT NW/C OF NE NE NE-S 417.4 E 208.7-N 417.4-W 208.7 TO POB. REAL 2021 228.00 27.36 15.53 270.89  
 0000-36-06N-02W-0-007-00 TID: 3290 KILE JERROD TODD  
 36-06N-02W  
 BEG SW/C N SW, E 407.75, NW 559.64, W 327.97, S 558.45 TO POB REAL 2021 2,609.00 313.08 15.53 2,937.61  
 0000-36-06N-02W-0-008-00 TID: 3291 KILE JERROD TODD  
 36-06N-02W  
 BEG SW/C W NW SW, N558.45 TO POB E372.97, N375.22, NW111.80, N 190.21, W279.64, S660.82 TO POB REAL 2021 215.00 25.80 15.53 256.33  
 \*\*06N-03E\*\*  
 0000-36-06N-03E-0-007-00 TID: 3305 MC GRUDER RADEAN  
 36-06N-03E  
 N SE LYING S & E OF HWY 18 LESS 3/4 AC REAL 2021 603.00 72.36 15.53 690.89  
 0000-36-06N-03E-0-013-00 TID: 3311 MATHEWS MICHAEL J & JESSICA L  
 36-06N-03E  
 THE S 4.65 ACS OF BEG 1470 N SE COR SE NE W 50 TO OLD RD SW 1410 S 470 E 615 TO HWY NE 1465 TO B REAL 2021 876.00 105.12 15.53 996.65  
 \*\*06N-03W\*\*  
 0000-02-06N-03W-0-007-00 TID: 3342 WILLIAMS BARBARA  
 02-06N-03W  
 BEG SE/C E SE SW, W 450, N 677, E 450, S 677 TO BEG REAL 2021 689.00 82.68 15.53 787.21  
 0000-02-06N-03W-0-008-00 TID: 3343 WILLIAMS BARBARA  
 02-06N-03W  
 SE SW LESS 13.52 ACS REAL 2021 35.00 4.20 15.53 54.73  
 0000-02-06N-03W-0-016-00 TID: 3350 WILLIAMS BARBARA F  
 02-06N-03W  
 NE SW LESS 20AC REAL 2021 26.00 3.12 15.53 44.65  
 0000-05-06N-03W-0-009-00 TID: 3394 WHITEBEAD RAN-  
 DALL  
 05-06N-03W  
 NW NW SE REAL 2021 31.00 3.72 15.53 50.25  
 0000-05-06N-03W-0-011-01 TID: 3397 WHITEBEAD RAN-  
 DALL  
 05-06N-03W  
 UND 1/4 INT SE NE SW

REAL 2021 167.00 20.04 15.53 202.57  
 0000-05-06N-03W-0-011-02 TID: 3398 WHITEBEAD RAN-  
 DALL  
 05-06N-03W  
 UND 1/8 INT SE NE SW REAL 2021 4.00 0.48 15.53 20.01  
 0000-05-06N-03W-0-015-00 TID: 3401 EAVES ANDREW C & KYNDLE A  
 05-06N-03W  
 S NE SW SW REAL 2021 439.00 52.68 15.53 507.21  
 0000-05-06N-03W-0-030-00 TID: 3416 LEWIS HEATHER  
 05-06N-03W  
 N S SW NW REAL 2021 359.00 43.08 15.53 417.61  
 0000-05-06N-03W-0-038-00 TID: 3424 METCALF DEANNA  
 05-06N-03W  
 N NE NW SW REAL 2021 554.00 66.48 15.53 636.01  
 0000-05-06N-03W-0-050-00 TID: 3435 LEWIS MIKIAL L & HEATHER L  
 05-06N-03W  
 SE SW SW NW REAL 2021 462.00 55.44 15.53 532.97  
 0000-05-06N-03W-0-051-00 TID: 26880 SMITH JASON D & CHASTINA R  
 05-06N-03W  
 E 3 ACRES OF THE N N SW SW (330'x 396') REAL 2021 1,149.00 137.88 15.53 1,302.41  
 0000-06-06N-03W-0-002-00 TID: 3437 BAILEY KENNETH  
 06-06N-03W  
 W LESS 6 ACS & SE 10 ACS OF LOT 4 - ALL LOTS 5 & 6 LESS 57.38 AC REAL 2021 55.00 6.60 15.53 77.13  
 0000-06-06N-03W-0-019-00 TID: 3450 WARD WANDA  
 06-06N-03W  
 BEG 555 N SW/C LOT 6 & GO-  
 ING N 210 E 210 S 210 W 210 TO POB REAL 2021 57.00 6.84 15.53 79.37  
 0000-06-06N-03W-0-020-00 TID: 3451 YELLOWSTONE PROPERTIES, LLC  
 06-06N-03W  
 BEG 1320 S NW/C, S 330, E 1210, 52, N 330, W 1209.46 TO POB REAL 2021 120.00 14.40 15.53 149.93  
 0000-06-06N-03W-0-024-00 TID: 3454 BONNY JACOB & PENNY  
 06-06N-03W  
 BEG AT A PT 548 E OF THE NW/C NW/4 TH 235'S, 196.6'E, 235'N, 196.6'W TO POB REAL 2021 500.00 60.00 15.53 575.53  
 0000-08-06N-03W-0-017-00 TID: 3474 MOXLEY MONICA & ROBERT  
 08-06N-03W  
 E1/2 SE NW SE REAL 2021 189.00 22.68 15.53 227.21  
 0000-08-06N-03W-0-019-00 TID: 3476 MOXLEY ROBERT & MONICA  
 08-06N-03W  
 W SE NW SE REAL 2021 148.00 17.76 15.53 181.29  
 0000-08-06N-03W-0-023-00 TID: 3480 MOTE RANDY J & GEANETTA  
 08-06N-03W  
 W NE NW SE REAL 2021 590.00 70.80 15.53 676.33  
 0000-08-06N-03W-0-029-00 TID: 24511 LAUREL RANDY S  
 08-06N-03W  
 NE SW SE & N SE SE REAL 2021 50.00 6.00 15.53 71.53  
 0000-09-06N-03W-0-003-00 TID: 3487 LAWTON ASA W  
 09-06N-03W  
 BEG 330 N OF SW/C OF SECTION THEN N 1320 E 660, S 1320, W 660 REAL 2021 2,460.00 295.20 15.53 2,770.73  
 0000-10-06N-03W-0-020-00 TID: 3508 NORBURY PHILLIP W & STACIE C  
 10-06N-03W  
 W NW NW REAL 2021 411.00 49.32 15.53 475.85  
 0000-10-06N-03W-0-026-00 TID: 35918 SHEPARD KEVIN & ALECIA  
 10-06N-03W  
 N 339.36 OF THE W 495 OF THE SW NW NE REAL 2021 443.00 33.23 15.53 491.76  
 0000-11-06N-03W-0-003-00 TID: 3514 WILLIAMS BARBARA  
 11-06N-03W  
 NE NW NW N HWY & N NE NW N HWY LESS E 144 NE NW & SE NE NW N HWY LESS 7 A E NE NW-LESS 3.41 A REAL 2021 25.00 3.00 15.53 43.53  
 0000-11-06N-03W-0-005-00 TID: 3516 MORRIS DUSTEN C  
 11-06N-03W  
 4.5 ACS NW NE NW & NE NW NW S OF HWY 39 REAL 2021 1,829.00 219.48 15.53 2,064.01  
 0000-11-06N-03W-0-013-00 TID: 3524 HART COLIN DANE & MARIA ANA FE  
 11-06N-03W  
 BEGNR/W H39325NW/E LINE NW NE - NW ALONG R/W 290, SW 10 NW 150, N 160, E 423.7 REAL 2021 409.00 49.08 15.53 473.61  
 0000-12-06N-03W-0-003-00 TID: 3531 MAINORD CHAD  
 12-06N-03W

N NE NE & NW NW NE & NE NW NE & N 198 OF SW NE NE LESS 1 AC LESS 6.90 AC LESS 1.99 AC LESS 17.3 AC REAL 2021 23.00 2.76 15.53 41.29  
 0000-12-06N-03W-0-015-00 TID: 3543 WARD EMMETT & REEVES DEBRA  
 12-06N-03W  
 ALL THAT PT OF THE SW SE NW LYING N OF C LINE OF ROW OF HWY 39 REAL 2021 461.00 55.32 15.53 531.85  
 0000-12-06N-03W-0-053-00 TID: 34371 CURRY TOMMY L & LORIE  
 12-06N-03W  
 AKA TRACT 32 WOLF CREEK ESTATES-A TRACT IN SE/4 BEG AT SE/C THEN N895730W A DISTANCE OF 661.81 FT AS POB THEN N895730W A DISTANCE OF 330.92 FT THEN N000714E A DISTANCE OF 331.44 FT THEN S895730EA DISTANCE OF 330.92 FT THEN S000714W A DISTANC E OF 331.44 FT TO POB REAL 2021 448.00 53.76 15.53 517.29  
 0000-13-06N-03W-0-003-02 TID: 3556 SWINDELL NETTIE  
 13-06N-03W  
 NW NE NE (10ACS) 1/3 INT REAL 2021 36.00 4.32 15.53 55.85  
 0000-13-06N-03W-0-006-00 TID: 3559 AKIN DEANNA L & MARK L  
 13-06N-03W  
 SE NE REAL 2021 2,044.00 245.28 15.53 2,304.81  
 0000-16-06N-03W-0-017-00 TID: 29947 MORALES JAVIER & LIZETH L  
 16-06N-03W  
 3.8 ACS ADJOINING AND LY-  
 ING TO THE W OF LOT 49 OF RECORDED PLAT OF VALLEY VIEW ESTATES REAL 2021 2.00 0.24 15.53 17.77  
 0000-17-06N-03W-0-003-00 TID: 3599 ZAMORA JOE  
 17-06N-03W  
 NE NE NE LESS 3.35 AC REAL 2021 202.00 24.24 15.53 241.77  
 0000-17-06N-03W-0-009-00 TID: 3602 OLIVER FAMILY REVOCABLE TRUST  
 17-06N-03W  
 NE NW NE & S NW NE & SW NE & W SE NE & W NE NE SE SE NE & SE NE NE & NE SE NE LESS 2 AC & 10 A REAL 2021 113.00 13.56 15.53 142.09  
 0000-17-06N-03W-0-021-00 TID: 3613 MARTINEZ VICENTE & HERIBERTO CASTRO  
 TRACT 17 UNRECORDED PLAT OF VALLEY VIEW SECOND SECT. AKA A TRACT IN SE/4 S895217W A DIST OF 587.2 FT THEN N263540W A DIST OF 598.69 FT THEN N263959W A DIST OF 122.83 FT THEN N331847W A DIST OF 846.28 FT THEN N334656W A DIST OF 35.31 FT THEN N275442W A DIST OF 48.03 FT THEN N183509W A DIST OF 47.05 FT THEN N143018W A DIST OF 578 FT THEN N141306W A DIST OF 633.41 FT THEN S895237W A DIST OF 921.64 FT THEN S893827W A DIST OF 1312.85 FT THEN SWRLY ON A NON -TANGENT CURVE L HAVING A RADIUS 200 [CHORD BEARING S600800W CHORD DIST 197.24] ADIST 197.01 THEN S303734W A DIST OF 230.49 FT THEN SWRLY ON A NON-TANGENT CURVE L HAVING A RADIUS 200 [CHORD BEARING S062535W CHORD DIST 163.62] A DIST 1 63.97 THEN S174624E A DIST OF 158.55 FT THEN SERLY ON A NON-TANGENT CURVE L HAVING A RADIUS 900 [CHORD BEARING S145728E CHORD DIST 88.25] A DIST 88.42 THEN S120831E A DIST OF 271.12 FT THEN SERLY ON A NON-TANGENT CURVE 0 [CHORD BEARINGS 141019E CHORD DIST 106.05] A DIST 106.26 AS POB THEN SERLY ON A NON-TANGENT CURVE L HAVING A RADIUS 1500 [CHORD BEARING S235101E CHORD DIST 398.7] A DIST 399.29 THEN S683149W A DIST OF 25.38 FT THEN S683149W A DIST OF 1398.36 FT THEN S683149W A DIST OF 7.42 FT THEN N001523W A DIST OF 622.03 FT THEN N771046E A DIST OF 1178.14 FT THEN N771046E A DIST OF 25.04 FT TO POB REAL 2021 78.00 9.36 15.53 102.89  
 0000-19-06N-03W-0-007-00 TID: 29358 GONZALEZ JAVIER MORALES &  
 19-06N-03W  
 PT OF SW & SE REAL 2021 1,990.00 238.80 15.53 2,244.33  
 0000-20-06N-03W-0-004-00 TID: 26566 BLEVINS EDWIN L JR  
 20-06N-03W  
 E SE NE & E SW SE NE & E NE SE & NE NW NE SE & NE SE & E SE SE SE LESS W SE NE SE & W NE SE SE LESS W/2 NE NE SE REAL 2021 30.00 3.60 15.53 49.13  
 0000-21-06N-03W-0-003-00 TID: 3632 BLEVINS EDWIN L JR  
 21-06N-03W  
 W SW LESS N N NW SW LESS 10.64 AC LESS 10AC REAL 2021 829.00 99.48 15.53 944.01  
 0000-24-06N-03W-0-005-00 TID: 3670 OCHOA JOSE  
 24-06N-03W  
 1 ACRE IN SW SW SW REAL 2021 114.00 13.68 15.53 143.21

0000-25-06N-03W-0-004-01 TID: 3676 BUGHER MANZO (BOBBIE) & HUBERT  
 25-06N-03W  
 BEG AT SW/C OF NW THEN E 1320 N 1375 E 1320 TO E LINE THEN S 715 W 660 S 300 W 627 S392 W 1353 N 32 TO POB REAL 2021 28.00 3.36 15.53 46.89  
 0000-25-06N-03W-0-004-05 TID: 3680 ISOM PATRICIA & JESSE  
 25-06N-03W  
 BEG AT PT 366' S OF SW/C OF NW E 1980 S 151 W 1980 N 151 TO POB REAL 2021 19.00 2.28 15.53 36.81  
 0000-30-06N-03W-0-004-00 TID: 3729 HART JOHN REV. TRUST  
 30-06N-03W  
 NE LESS 30 AC.-NW LESS 20 AC. NW SW & NE SE NW NW NE SW LESS 4.53 FOR HWY LESS .84 FOR HWY REAL 2021 1,131.00 135.72 15.53 1,282.25  
 0000-33-06N-03W-0-003-00 TID: 3746 MURPHY J C & PHYLLIS  
 33-06N-03W  
 S SW NE & NW NW SE & N NE SW & W NE NW SE & S SE NW REAL 2021 99.00 11.88 15.53 126.41  
 0000-35-06N-03W-0-001-00 TID: 3756 CASTOR BRYAN REV LIVING TRUST  
 35-06N-03W  
 NW & NE SW & E NW SW REAL 2021 2,065.00 247.80 15.53 2,328.33  
 \*\*06N-04W\*\*  
 0000-01-06N-04W-0-004-00 TID: 3779 BAZEMORE GARY & ANITA  
 01-06N-04W  
 W W NE & E NW NE & W NW NE NE & W 93' OF E NW NE NE REAL 2021 331.00 39.72 15.53 386.25  
 0000-01-06N-04W-0-007-00 TID: 3782 TRAMMEL JOHN MATTHEW  
 01-06N-04W  
 E 202' DIBBLE ANNEX- SE SE BEG AT THE SE/C W 330.75', N 330.57', E 330.27', S 329.95' TO POB REAL 2021 1,385.00 166.20 15.53 1,566.73  
 0000-01-06N-04W-0-012-00 TID: 3789 ELLIOTT ALEX  
 01-06N-04W  
 COMM AT SE/C OF SW E 1192 TO POB N 674.4 TO ROW SE ALONG HWY 137.2 S 639 W 132.6 TO POB REAL 2021 264.00 31.68 15.53 311.21  
 0000-01-06N-04W-0-018-00 TID: 3798 HALL DANIEL LEON II  
 01-06N-04W  
 N NE SE SE LESS E 202' FOR DIBBLE ANNEX REAL 2021 96.00 11.52 15.53 123.05  
 0000-01-06N-04W-0-018-01 TID: 3799 HALL DANIEL LEON II  
 01-06N-04W  
 E 202' OF N NE SE SE REAL 2021 40.00 4.80 15.53 60.33  
 0000-01-06N-04W-0-024-00 TID: 3806 DAVIDSON JO ANN  
 01-06N-04W  
 N SW NW SW & N SE NW SW REAL 2021 1,047.00 125.64 15.53 1,188.17  
 0000-01-06N-04W-0-029-00 TID: 3809 GARDENHIRE RHINES B & BETTY F  
 01-06N-04W  
 S NW NW SW REAL 2021 362.00 43.44 15.53 420.97  
 0000-01-06N-04W-0-034-00 TID: 3813 HOOK JOHN T  
 01-06N-04W  
 NE/C W NE NE SW SW, W 299' TO POB S 504.56, NW 374.63, N 406 E 361 TO POB REAL 2021 642.00 77.04 50.53 769.57  
 0000-02-06N-04W-0-003-00 TID: 3821 BUSSING E FERREL & JUNE J  
 02-06N-04W  
 A TRACT IN NE SW COMM AT THE CTR OF SEC FOR POB W 632.12 SW 285.90 S369.5 E 694.86 N 829.24 TO POB LESS 4.62 ACRES LESS 1 ACRE MOL REAL 2021 718.00 86.16 15.53 819.69  
 0000-02-06N-04W-0-007-00 TID: 3825 HARP EARL J  
 02-06N-04W  
 PART OF LOT 2 BEG NW/C OF LOT 2 E 925.40 S 54.37 SE 367.66 E 213.94 S 942. 86 W 1330.28 N 1310.38 TO POB REAL 2021 932.00 111.84 15.53 1,059.37  
 0000-02-06N-04W-0-007-01 TID: 3826 FROSTY TOWERS, INC.  
 02-06N-04W  
 BEG NE/C OF LOT 2 W 407 S 54.37 SE 367.66 E 213.94 N 367.42 TO POB REAL 2021 143.00 17.16 15.53 175.69  
 0000-03-06N-04W-0-018-00 TID: 3862 DEWEY DONALD E JR & NIKKI L  
 03-06N-04W  
 10 AC IN SD #2 SEE REVAL REAL 2021 3,797.00 455.64 15.53 4,268.17  
 0000-03-06N-04W-0-018-01 TID: 3863 DEWEY DONALD E JR & NIKKI L  
 03-06N-04W  
 12.09 AC IN DIBBLE ANNEX SEE REVAL REAL 2021 32.00 3.84 15.53 51.37  
 0000-07-06N-04W-0-017-00 TID: 33034 JONES BILLIE A SR & CONNIE E  
 07-06N-04W  
 COMM NW/C NW, S 658.32

# Delinquent:

A TRACT IN NW/4 BEGINNING AT NW/C THEN S000200E A DISTANCE OF 2313.13 FT AS POB THEN N895810E A DISTANCE OF 2642.94 FT THEN S000416E A DISTANCE OF 164.8 FT THEN S895810W A DISTANCE OF 2643.03 FT THEN N000200W A DISTANCE OF 164.8 FT TO POB  
 REAL 2021 1,050.00 126.00 15.53 1,191.53

0000-11-06N-04W-0-016-00  
 TID: 4021 %SMITH TINA C & SMITH CORALIE CLARICE  
 11-06N-04W  
 1 ACRE COMM AT NE/COR OF SW NE SE; TH S132'- W245'- N132'- E245' TO POB  
 REAL 2021 273.00 32.76 15.53 321.29

0000-11-06N-04W-0-034-00  
 TID: 4035 TAFT ELISA  
 11-06N-04W  
 BEG AT NE/C OF NE NW NE - S 354 - W 123 - N 354 - E 123 TO POB  
 REAL 2021 31.00 3.72 15.53 50.25

0000-11-06N-04W-0-040-00  
 TID: 4039 WILLIAMS VICKIE J  
 11-06N-04W  
 SW SE SE NE  
 REAL 2021 424.00 50.88 15.53 490.41

0000-14-06N-04W-0-006-00  
 TID: 4108 WHITEHEAD ANNA M  
 14-06N-04W  
 S SE SW SE LESS W 66'  
 REAL 2021 178.50 13.39 15.53 207.42

0000-14-06N-04W-0-007-00  
 TID: 4109 WHITEHEADCHRIS-TOPHER & CASSAN  
 14-06N-04W  
 W 66 OF S SE SW SE  
 REAL 2021 83.00 9.96 15.53 108.49

0000-15-06N-04W-0-009-00  
 TID: 4118 BOTTS JAMES AN-  
 DERSON & BEVERLY  
 15-06N-04W  
 PART OF TRACT 26 COMM  
 NW/C NW/S 1328.74 E 668.48 TO  
 POB S 367.59 W 237 N 367.59 E  
 237 TO POB  
 REAL 2021 1,119.00 134.28  
 15.53 1,268.81

0000-15-06N-04W-0-030-00  
 TID: 4139 REA JORGE & DI-  
 ANA L  
 15-06N-04W  
 MC ARTHUR OAKS TRACTS  
 27 & 32  
 REAL 2021 1,828.00 219.36  
 15.53 2,062.89

0000-15-06N-04W-0-033-00  
 TID: 25112 REA JORGE &  
 DIANA L  
 15-06N-04W  
 TRACT 23 UNPLATTED MC  
 ARTHUR OAKS  
 REAL 2021 274.00 32.88 15.53  
 322.41

0000-15-06N-04W-0-034-00  
 TID: 25113 REA JORGE &  
 DIANA L  
 15-06N-04W  
 TRACT 25 UNPLATTED MC  
 ARTHUR OAKS  
 REAL 2021 274.00 32.88 15.53  
 322.41

0000-15-06N-04W-0-035-00  
 TID: 26168 BOTTS JAMES  
 ANDERSON  
 15-06N-04W  
 TRACTS 15 & 26 UNRECORD-  
 ED PLAT WEST RANCH LESS  
 N 242.25 LESS 2 ACS FROM  
 TRACT 26  
 REAL 2021 4,280.00 513.60  
 15.53 4,809.13

0000-15-06N-04W-0-039-00  
 TID: 29185 REA JORGE &  
 DIANNA L  
 15-06N-04W  
 TRACT 24 OF AMENDED PLAT  
 OF UNRECORDED MC ARTHUR  
 OAKS  
 REAL 2021 213.00 25.56 15.53  
 254.09

0000-16-06N-04W-0-003-00  
 TID: 4142 M & W FARMS LLC  
 16-06N-04W  
 SW & E2 NE & N SW NW & S  
 S NW  
 REAL 2021 434.00 52.08 15.53  
 501.61

0000-17-06N-04W-0-001-00  
 TID: 4144 HUNTRESS JAN-  
 NAE A  
 17-06N-04W  
 BEG NE/C NW NW NW, W 296,  
 S 296, E 296, N 296 TO POB,  
 ALSO BEG NW/C OF NW NW S  
 330.20 E 395.76 TO POB N 35.23  
 E 263.76 S 35.24 W 263.76 TO  
 POB EASEMENT 2310-632  
 REAL 2021 693.00 83.16 15.53  
 791.69

0000-17-06N-04W-0-006-00  
 TID: 4148 BOWEN DARRELL R  
 17-06N-04W  
 BEG S 313.5 OF NW/C SW,  
 TH E 466.5 SE 92 SW 493 N 118  
 TO POB  
 REAL 2021 156.00 18.72 15.53  
 190.25

0000-17-06N-04W-0-010-00  
 TID: 4152 CHAPMAN ERIC L  
 17-06N-04W  
 S SW SW SW  
 REAL 2021 274.00 32.88 15.53  
 322.41

0000-17-06N-04W-0-011-00  
 TID: 4153 REGISTER NOAH  
 & TANILLIA  
 17-06N-04W  
 BEG NW/C OF SW, S 313.50, E  
 672.52-S 354.50-E 1301-N 667-  
 W 1973.60 TO POB & NE NE SW  
 REAL 2021 2,723.00 326.76  
 15.53 3,065.29

0000-17-06N-04W-0-025-00  
 TID: 4165 CARY NORMAN D  
 & JUDY C  
 17-06N-04W  
 BEG 565.5 S NW/C OF SW TH  
 E 312.5-N 147-NE178-NW92- E  
 206.02-S 354.5-W672.5-N 97.5  
 TO POB  
 REAL 2021 495.00 59.40 15.53  
 569.93

0000-17-06N-04W-0-028-00  
 TID: 4167 MAKER DANNY RAY  
 17-06N-04W  
 BEG AT PT 232' N OF SW/C OF  
 N S SW SW RUNNING N 203' E  
 1072.91 S 203 W 1072.91 TO POB  
 REAL 2021 844.00 101.28 15.53  
 960.81

0000-17-06N-04W-0-045-00  
 TID: 24428 DOYLE EDNA M  
 17-06N-04W  
 TRACT 5 UNPLATTED WHIS-  
 PERING HILLS  
 REAL 2021 556.00 66.72 15.53  
 638.25

0000-17-06N-04W-0-009-02  
 TID: 29600 MARKER JENNIFER  
 R & MARKER DANNY R  
 17-06N-04W  
 BEG AT NW/C OF S N SW SW  
 RUN E 968 S 225 W 968 N 225 TO  
 POB UND 1/3 INTEREST  
 REAL 2021 83.00 9.96 15.53  
 108.49

0000-19-06N-04W-0-011-00  
 TID: 4219 POWELL GAYLA D  
 & JASON L TULLI  
 19-06N-04W  
 N N NE SW  
 REAL 2021 1,330.00 159.60  
 15.53 1,505.13

0000-19-06N-04W-0-018-00  
 TID: 4228 HUANG GUOQUAN  
 19-06N-04W  
 N 530.26 OF S 1060.52 OF E  
 876.24 OF E NE  
 REAL 2021 457.00 20.57 15.53  
 493.10

0000-19-06N-04W-0-019-00  
 TID: 4229 FREELAND LARRY  
 19-06N-04W  
 S 208.71 N 417.42 W 208.71  
 E 335.88 OF THE NE NE NE  
 REAL 2021 57.00 5.99 15.53  
 78.52

0000-19-06N-04W-0-025-00  
 TID: 4238 PEREZ JOSE  
 19-06N-04W  
 S SW SE SW LESS S 202' FOR  
 DIBBLE ANNEX  
 REAL 2021 51.00 6.12 15.53  
 72.65

0000-19-06N-04W-0-025-01  
 TID: 4239 PEREZ JOSE  
 19-06N-04W  
 S 202' OF SW SE SW DIBBLE  
 ANNEX  
 REAL 2021 76.00 9.12 15.53  
 100.65

0000-19-06N-04W-0-035-00  
 TID: 4254 PEREZ JOSE  
 19-06N-04W  
 S N SE SW  
 REAL 2021 356.00 42.72 15.53  
 414.25

0000-19-06N-04W-0-037-00  
 TID: 4256 ENGLAND TANNER  
 19-06N-04W  
 BEG AT PT 667.53'W OF NE/  
 C OF NE NE THEN S 208.71 W  
 208.71 N 208.71 E 208.7 TO POB  
 REAL 2021 653.00 58.77 15.53  
 727.30

0000-19-06N-04W-0-046-00  
 TID: 4265 %PEREZ JOSE  
 19-06N-04W  
 N SW SE SW  
 REAL 2021 316.00 37.92 15.53  
 369.45

0000-20-06N-04W-0-021-00  
 TID: 4296 HEALING MINIS-  
 TRIES, INC  
 20-06N-04W  
 BEG AT NE/COR OF NW SE  
 TH W1320.61 S1058.32 TO NTH  
 LINE OF HWY 76 SE 987.47 N 1130  
 E 660 N 660 TO POB LESS 10 ACS  
 REAL 2021 251.00 30.12 15.53  
 296.65

0000-20-06N-04W-0-022-00  
 TID: 4297 HEALING MINIS-  
 TRIES  
 20-06N-04W  
 SE NW SE  
 REAL 2021 5,815.00 697.80  
 15.53 6,528.33

0000-20-06N-04W-0-029-00  
 TID: 26290 STOCKWELL  
 BRADLEY &  
 20-06N-04W-  
 TRACT #2 UNRECORDED  
 CRIPPLE CREEK ESTATES DE-  
 SCRIBED AS BEG 330' W OF SE/C  
 SW FOR POB; CONT. W 332'- N  
 330'- E 332'- S 330' TO POB (2.5  
 ACS MOL) LESS THE S 202' FOR  
 DIBBLE ANEX -  
 REAL 2021 56.00 6.72 15.53  
 78.25

0000-20-06N-04W-0-029-01  
 TID: 26291 STOCKWELL  
 BRADLEY &  
 20-06N-04W  
 THE S 202' OF TRACT #2 UN-  
 RECORDED CRIPPLE CREEK  
 ESTATES DESCRIBED AS BEG  
 330' W OF SE/C SW FOR POB;  
 CONT. W 332'- N 330'- E 332'-  
 S 330' TO POB (2.5 ACS MOL)  
 REAL 2021 1,120.00 134.40  
 15.53 1,269.93

0000-20-06N-04W-0-030-00  
 TID: 26439 PEREZ JOSE  
 20-06N-04W  
 TRACT 32 UNRECORDED  
 CRIPPLE CREEK ESTATES  
 REAL 2021 361.00 43.32 15.53  
 419.85

0000-20-06N-04W-0-033-00  
 TID: 28304 MIZE CASEY  
 20-06N-04W  
 TRACT 1 UNRECORDED PLAT  
 CRIPPLE CREEK ESTATES LESS  
 202' FOR DIBBLE ANNEX  
 REAL 2021 65.00 7.80 15.53  
 88.33

0000-20-06N-04W-0-033-01  
 TID: 28305 MIZE CASEY  
 20-06N-04W  
 S 202' TRACT 1 UNRECORDED  
 PLAT CRIPPLE CREEK ESTATES  
 REAL 2021 172.00 20.64 15.53  
 208.17

0000-20-06N-04W-0-035-00  
 TID: 29296 SALAZARALEJAN-  
 DRO PUENTE  
 20-06N-04W  
 N 264.92' OF LOT 22 UN-  
 RECORDED CRIPPLE CREEK  
 ESTATES  
 REAL 2021 2,425.00 291.00

0000-21-06N-04W-0-006-01  
 TID: 4314 LOCKHART MARK  
 A & SHIRLEY A &  
 21-06N-04W  
 S 202' DIB ANNEX OF FOL-  
 LOWING BEG SE/C SE; W  
 647.51', N27'E 561.87', E 391.8',  
 S 500' TO POB  
 REAL 2021 153.00 18.36 15.53  
 186.89

0000-21-06N-04W-1-006-00  
 TID: 4320 LOCKHART MARK  
 A, SHIRLEY A &  
 21-06N-04W  
 BEG SE/C SE; W 647.51', N27'E  
 561.87', E 391.8', S 500' TO POB  
 LESS S 202' FOR DIBBLE ANNEX  
 REAL 2021 656.00 78.72 15.53  
 750.25

0000-23-06N-04W-0-011-00  
 TID: 4344 BEVERLY TRAVIS  
 23-06N-04W  
 6.15 ACS IN THE SW SW SW  
 REAL 2021 38.00 4.56 15.53  
 58.09

0000-23-06N-04W-0-011-01  
 TID: 4345 BEVERLY TRAVIS  
 23-06N-04W  
 3.85 ACS IN THE SW SW SW  
 REAL 2021 8.00 0.96 15.53  
 24.49

0000-24-06N-04W-0-009-00  
 TID: 4352 HARDAGE ROYAL  
 24-06N-04W  
 BEG @ SW/C OF SEC, N  
 ALONG W LINE TO THE NW/C  
 OF SW, E ALONG N LINE OF SW  
 725.37', N67'E 289.94', E 325.35',  
 S 105.97' TO A POINT ON THE  
 N LINE OF SW, E ALONG SAID  
 N LINE 247.85', S29'E 355.73',  
 S14'E 415.98', S36'E 367.31',  
 S68'E 315.41', S5'E  
 128.69', S23'W 1101.48',  
 S11'W 348.60', W 102.13', S11'W  
 49.95' TO S LINE OF SEC, W  
 ALONG S LINE 1740.64' TO POB  
 LESS THE S 202' FOR DIBBLE  
 CITY ANNEX  
 REAL 2021 111.00 13.32 15.53  
 139.85

0000-24-06N-04W-0-009-01  
 TID: 4353 HARDAGE ROYAL  
 24-06N-04W  
 S 202' OF FOLLOWING METES  
 & BOUNDS LEGAL FOR DIBBLE  
 ANNEX: BEG @ SW/C OF SEC,  
 N ALONG W LINE TO THE NW/C  
 OF SW, E ALONG N LINE OF SW  
 725.37', N67'E 289.94', E 325.35',  
 S 105.97' TO A POINT ON THE  
 N LINE OF SW, E ALONG SAID  
 N LINE 247.85', S29'E  
 355.73', S14'E 415.98', S36'E  
 367.31', S68'E 315.41', S5'E  
 128.69', S23'W 1101.48',  
 S11'W 348.60', W 102.13', S11'W  
 49.95' TO S LINE OF SEC, W  
 ALONG S LINE 1740.64' TO POB  
 REAL 2021 10.00 1.20 15.53  
 26.73

0000-25-06N-04W-0-003-02  
 TID: 33722 HURLEY JILLIAN  
 MC KINNON  
 25-06N-04W  
 W 7 A SW NE NE & NW SE NE  
 & SW NE & SE NW NE & W SE &  
 W W E SE UND 1/3 INT IN 167  
 ACRES  
 REAL 2021 249.00 29.88 15.53  
 294.41

0000-25-06N-04W-1-004-02  
 TID: 33725 HURLEY JILLIAN  
 MC KINNON  
 25-06N-04W  
 E 3 AC. IN SW NE NE 1/3 UND  
 INT IN 3 ACRES  
 REAL 2021 13.00 1.56 15.53  
 30.09

0000-28-06N-04W-0-005-01  
 TID: 4396 FELLION DANIELLE  
 28-06N-04W  
 BEG 201.5 E NW/C NW SW  
 NW-S 20' 40' W 54.1 FOR POB,  
 SE PAR N R/W HWY, SW 113  
 TO R/W,NW 115,NE 130 AND  
 .50 ACRE  
 REAL 2021 361.00 43.32 15.53  
 419.85

0000-28-06N-04W-0-006-00  
 TID: 4398 CHURCH GWENDA  
 & DEVIN  
 28-06N-04W  
 BEG ON E/LINE R/W HWY 76  
 150' NW OF PT 140 W OF SE/C  
 NW SW NW  
 REAL 2021 822.00 98.64 15.53  
 936.17

0000-28-06N-04W-0-011-00  
 TID: 4401 EFIRD STEVEN E &  
 ROBBIN L  
 28-06N-04W  
 208.75' X 208.75' IN SW/C OF  
 SW SW NW  
 REAL 2021 201.00 24.12 15.53  
 240.65

0000-28-06N-04W-0-013-00  
 TID: 4402 COLLINS MIKEL R  
 & BETTY SMITH  
 28-06N-04W  
 S N SW SE NW - S N S SW NW  
 LYING N & E OF HWY  
 REAL 2021 326.00 39.12 15.53  
 380.65

0000-28-06N-04W-0-048-00  
 TID: 4414 OCHOA HECTOR  
 28-06N-04W  
 BEG AT SE/C OF S SW THEN W  
 724.8 N 1322.3 E 276.8 SE 741.3  
 S 729.8 TO POB  
 REAL 2021 1,156.00 138.72  
 15.53 1,310.25

0000-28-06N-04W-0-049-00  
 TID: 4415 OCHOA SAMUEL &  
 LOGAN OCHOA  
 28-06N-04W  
 COMM AT SE/C OF SE SW W  
 729 TO POB W 630 N 1322 E 630  
 S 1322 TO POB  
 REAL 2021 978.00 117.36 15.53  
 1,110.89

0000-28-06N-04W-0-050-00  
 TID: 4416 OCHOA HECTOR  
 28-06N-04W  
 COMM AT SE/C OF SW W 1360  
 TO POB W 629.56 N 1324.6 E E  
 629.56 S 1323.50 TO POB  
 REAL 2021 42.00 5.04 15.53  
 62.57

0000-28-06N-04W-1-009-00  
 TID: 4419 SHANNON RE-  
 BECCA C  
 28-06N-04W  
 NW SW NW W HWY 76  
 REAL 2021 501.00 60.12 15.53  
 576.65

0000-28-06N-04W-1-022-00  
 TID: 4427 WALKUP LENORA  
 R (BOYETT)  
 28-06N-04W  
 E NW SW SE  
 REAL 2021 57.00 6.84 15.53  
 79.37

0000-28-06N-04W-1-046-00  
 TID: 4441 LOCKE EDWINA  
 28-06N-04W  
 BEG 208.75 E & 208.75 N OF  
 SW COR OF SW NW - N208.67  
 W208.75 S208.67 E208.75 TO  
 POB  
 REAL 2021 214.00 25.68 15.53  
 255.21

0000-29-06N-04W-0-008-00  
 TID: 4447 SUTTON LORA LEE  
 29-06N-04W  
 BEG NE/C SEC, W 466.71, S  
 700, E 466.71, N 700 TO POB  
 LESS 1.58 ACS  
 REAL 2021 400.00 48.00 15.53  
 463.53

0000-29-06N-04W-0-021-00  
 TID: 4456 MIZE CHARLES &  
 BETTY  
 29-06N-04W  
 E2 SE NE NW  
 REAL 2021 674.00 80.88 15.53  
 770.41

0000-30-06N-04W-0-022-00  
 TID: 4489 %PRATT WENDY S  
 & PRATT SANDRA L &  
 30-06N-04W  
 COM AT PT 73 E OF NE/C OF  
 NE 10 ACS OF LOT 1, W 132, S  
 660, E 132, N 660 TO POB  
 REAL 2021 44.00 5.28 15.53  
 64.81

0000-30-06N-04W-0-023-00  
 TID: 4490 RUSSELL WILLIAM K  
 30-06N-04W  
 N N NE NE NW  
 REAL 2021 137.00 16.44 15.53  
 168.97

0000-30-06N-04W-0-037-00  
 TID: 25910 ORTEGON BERTHA  
 TOLEDO DE &  
 30-06N-04W  
 TRACTS 6,7 & 19 OF UNRE-  
 CORDED SOUTH OAK FARMS  
 REAL 2021 814.00 97.68 15.53  
 927.21

0000-30-06N-04W-0-040-00  
 TID: 26502 FOLEY ASHLEIGH B  
 30-06N-04W  
 TRACT 23 UNRECORDED  
 SOUTH OAK FARMS MORE DE-  
 SCRIBED AS BEG. 2967' W AND  
 1983' N OF SE/C; THEN W 330',  
 S 992', E 330', N 992' TO POB  
 REAL 2021 1,469.00 176.28  
 15.53 1,660.81

0000-30-06N-04W-0-051-00  
 TID: 28704 RAYOS JULIO C  
 & PEDRO  
 30-06N-04W  
 TRACT 32 SOUTH OAK FARMS  
 UNRECORDED PLAT COMM  
 SW/C SW, E 2584.54, E 2637.28',  
 N 1983.30', W 1983.30' TO POB,  
 W 329.53, N 991.81', E 329.52',  
 S 991.78' TO POB  
 REAL 2021 9.00 1.08 15.53  
 25.61

0000-30-06N-04W-0-056-00  
 TID: 30216 BRISCOE SAMMY  
 LYNN  
 30-06N-04W  
 10.03 ACS MOL LOCATED IN  
 THE W/2 SW  
 REAL 2021 767.00 92.04 15.53  
 874.57

0000-30-06N-04W-0-057-00  
 TID: 30274 ROUSE CURTIS B  
 & ERIN E  
 30-06N-04W  
 TRACT 14 SOUTH OAK FARMS  
 UNRECORDED SUBDIVISION  
 REAL 2021 271.00 32.52 15.53  
 319.05

0

From page 7C

# Delinquent:

REAL 2021 49.00 5.88 15.53 70.41  
 0000-08-07N-03W-0-029-00  
 TID: 5394 MINER TAMMY  
 08-07N-03W  
 SE NW NW SE LESS TRACT  
 COMM NE/C SE W 1990.14 S 330  
 TO POB S 94.74 W 59 N 94.74 E  
 57 TO POB  
 REAL 2021 107.00 12.84 15.53  
 135.37  
 0000-08-07N-03W-0-032-00  
 TID: 24610 LEADER JEFFREY  
 LYNN JR  
 08-07N-03W  
 COMM NE/C W S 1650 W  
 660.67 TO POB W 660.6 S 660 E  
 660.6 N 660 TO POB  
 REAL 2021 643.00 77.16 15.53  
 735.69  
 0000-10-07N-03W-0-005-00  
 TID: 5409 %GREENE ERIC  
 1/2 INT &  
 10-07N-03W  
 NE NW NE, LESS 5 AC  
 REAL 2021 513.00 61.56 15.53  
 590.09  
 0000-11-07N-03W-0-007-00  
 TID: 5453 WYATT TEMPLA  
 11-07N-03W  
 BEG NW/C S SW NW, E 990,  
 SW'LY TO PT S/LINE S SW NW,  
 W 431, N 372, W 469 TO W/L, N  
 288 TO BEG LESS 3.25 ACS  
 REAL 2021 71.00 8.52 15.53  
 95.05  
 0000-11-07N-03W-0-011-00  
 TID: 5456 WYATT TEMPLA  
 11-07N-03W  
 BEG NW/C OF SW SW NW-TH  
 E 550-S 258-TH W 550-TH N 258  
 TO POB  
 REAL 2021 533.00 63.96 15.53  
 612.49  
 0000-11-07N-03W-0-021-00  
 TID: 34202 ADAMS JOAN  
 11-07N-03W  
 N/2 NE NE NE & S/2 NE NE NE  
 REAL 2021 810.00 97.20 15.53  
 922.73  
 0000-12-07N-03W-0-010-00  
 TID: 5472 HARDCASTLE JR  
 BILLY GENE  
 12-07N-03W  
 BEG AT NE/C OF NENWNW, W  
 662' S 658.7' W 662.2' S 877.4' E  
 1322.2' N 1538.5' TO POB  
 REAL 2021 84.00 10.08 15.53  
 109.61  
 0000-13-07N-03W-0-001-00  
 TID: 5476 M & L PROPERTIES  
 MANAGEMENT LLC  
 13-07N-03W  
 COMM NW/C NW, S000100E  
 657.85 TO POB, S894635E  
 662.69, S000734W 952.73,  
 N895015W 663.53, N000100W  
 953.76 TO POB  
 REAL 2021 25.00 3.00 15.53  
 43.53  
 0000-14-07N-03W-0-013-00  
 TID: 5523 CARPENTER SAL-  
 LIE &  
 14-07N-03W  
 BEG 1320 W OF SE/C SEC, N  
 845, W 540, S 845, E 540 TO POB  
 REAL 2021 208.00 24.96 15.53  
 248.49  
 0000-14-07N-03W-0-033-00  
 TID: 24463 COLLINS KOURY  
 MATTHEW  
 14-07N-03W  
 COMM AT NE/C OF NE THEN  
 S 2648.4 W 31.8 TO POB S 441.4  
 W 1292.5 N 441.2 E 1292 TO POB  
 REAL 2021 41.00 4.92 15.53  
 61.45  
 0000-18-07N-03W-0-017-00  
 TID: 5577 RADNEY T Y &  
 JAMESON MARK  
 18-07N-03W  
 BEG SW/C NW TH N 174.27, E  
 2489.94, S 153.38, W 2490.09 TO  
 POB & N/2 OF SW  
 REAL 2021 1,111.00 133.32  
 15.53 1,259.85  
 0000-18-07N-03W-0-018-00  
 TID: 5578 CLAGG JAMES  
 18-07N-03W  
 PART OF NW  
 REAL 2021 154.00 18.48 15.53  
 188.01  
 0000-19-07N-03W-0-007-00  
 TID: 5587 HENDRIX DONALDD  
 19-07N-03W  
 BEG SW/C S SW NW, TH N  
 175 TO POB TH N 485, E 450, S  
 485, W 226 S 240, W 20, N 240, W  
 204 TO POB  
 REAL 2021 1,263.00 151.56  
 15.53 1,430.09  
 0000-21-07N-03W-0-006-00  
 TID: 5603 ANDREWS JAMES  
 PAUL & KIMBER  
 21-07N-03W  
 NW SW SW AND N 33'SW  
 SW SW  
 REAL 2021 226.00 27.12 15.53  
 268.65  
 0000-21-07N-03W-0-024-00  
 TID: 26559 ANDREWS JAMES  
 P & KIMBER  
 21-07N-03W  
 PT OF NE SW SW LESS 2.83 AC  
 REAL 2021 4.00 0.48 15.53  
 20.01  
 0000-21-07N-03W-0-025-00  
 TID: 26933 MANNING MELODY  
 & RANDY  
 21-07N-03W  
 BEG AT THE NE/C OF NE NW  
 NW, THEN W 75' S 660' E 75' N 660'  
 TO POB - CONTAINING 1.14  
 ACRES MOL  
 REAL 2021 83.00 9.96 15.53  
 108.49  
 0000-21-07N-03W-0-036-00  
 TID: 30330 ANDREWS JAMES  
 P & JANICE ADAMS  
 21-07N-03W  
 BEG 415.20 W OF SE/C OF SE/  
 SW/SW TH W 245 N 947 TO POB  
 W N 33' OF E 415'  
 REAL 2021 1.00 0.12 15.53  
 16.65  
 0000-23-07N-03W-0-016-00  
 TID: 5639 HERNANDEZ LEO-  
 NEL  
 23-07N-03W  
 BEG 81.5N NW/C BLK 11, E

209.22 N305.92 TO R/W, NW'LY  
 ON S/L R/W TO PT S 388.42 TO  
 POB  
 REAL 2021 261.00 31.32 15.53  
 307.85  
 0000-24-07N-03W-0-001-00  
 TID: 5647 HARDCASTLE  
 JARED  
 24-07N-03W  
 14.76 ACS IN NW OF SECTION  
 LESS 2.5 AC LESS 4.8 AC  
 REAL 2021 27.00 3.24 15.53  
 45.77  
 0000-24-07N-03W-0-014-00  
 TID: 5658 MALLORY ROGER  
 DERICK  
 24-07N-03W  
 E NW NE NW PT OF E NW NE  
 NW 70 X 373 - BEG 70 W & 290  
 N OF SE/C E NW NE NW, W 260,  
 N 370, E 65, S 280, E 195, S 90  
 TO POB LESS 5 ACS LESS 2.32  
 AC LESS .94AC  
 REAL 2021 937.00 70.28 15.53  
 1,022.81  
 0000-24-07N-03W-0-023-00  
 TID: 5665 HARDCASTLE  
 JARED & LATOSHA  
 24-07N-03W  
 BEG AT NW COR OF SE SE NW  
 NW E200 S280 NW TO W LINE  
 100 FT SW OF POB TH NTO POB  
 AND ALL OF PORTION OF SW SE  
 NW NW LYING EAST OF ROW OF  
 EXIST ROADWAY  
 REAL 2021 676.00 81.12 15.53  
 772.65  
 0000-24-07N-03W-0-023-01  
 TID: 30017 HARDCASTLE  
 JARED & LATOSHA  
 24-07N-03W  
 3.08 ACS MOL IN THE NW NW  
 OF SECT  
 REAL 2021 11.00 1.32 15.53  
 27.85  
 0000-26-07N-03W-0-043-00  
 TID: 5730 DAVIDSON JO ANN  
 26-07N-03W  
 BEG SW/C CLEARVIEW ADD  
 IN NE NW SEC 26 - CONT .06 AC  
 REAL 2021 4.00 0.48 15.53  
 20.01  
 0000-26-07N-03W-0-089-00  
 TID: 32428 SIMPSON JAMES  
 M & VIRGINIA T  
 26-07N-03W  
 COMM NW/CNW, TH S 515.35,  
 E 40 TO POB, TH S 105.85, N  
 43.48, SW 2.54, NW 28.87, NW  
 87.71, W 18.90, NW 42.32 TO POB  
 REAL 2021 1.00 0.12 15.53  
 16.65  
 0000-29-07N-03W-0-001-00  
 TID: 5776 CLAGG JAMES  
 29-07N-03W  
 NW NW SE & E E SW & E W E  
 SW & NW LESS 5 ACS  
 REAL 2021 304.00 36.48 15.53  
 356.01  
 0000-29-07N-03W-0-004-00  
 TID: 5779 ECHO OPERATING  
 LLC  
 29-07N-03W  
 SW SW & W W SE SW & NW  
 SW & W W NE SW  
 REAL 2021 114.00 13.68 15.53  
 143.21  
 0000-29-07N-03W-0-011-00  
 TID: 5784 CLAGG LARRY P  
 & MARY L  
 29-07N-03W  
 BEG 1220W NE/C OF NW TH  
 S571.7 W381 N571.7 E381 TO  
 POB  
 REAL 2021 883.00 105.96 15.53  
 1,004.49  
 0000-29-07N-03W-0-017-00  
 TID: 27257 CLAGG JAMES  
 29-07N-03W  
 COMM SW/C W SE E 660.96  
 N 667.93 TO POB N 1975.62 E  
 662.07 S 1974.47 W 661.24 TO  
 POB  
 REAL 2021 37.00 4.44 15.53  
 56.97  
 0000-30-07N-03W-0-013-00  
 TID: 5802 HALL DANIEL L II  
 30-07N-03W  
 W NW SW SW  
 REAL 2021 113.00 13.56 15.53  
 142.09  
 0000-31-07N-03W-0-010-00  
 TID: 5819 GOSHORN RANDY  
 & MICKEY  
 31-07N-03W  
 COMM AT SW/C SW SW, TH  
 N 663.7 TO POB - TH N 663.17,  
 E 542.07, S 663.09, W 542.28  
 TO POB  
 REAL 2021 442.50 33.19 15.53  
 491.22  
 0000-32-07N-03W-0-004-00  
 TID: 5823 RICE TOM D  
 32-07N-03W  
 E NE - 1.8 A IN SW NE, N OF  
 CENTER OF SANDY CREEK  
 REAL 2021 609.50 45.71 15.53  
 670.74  
 0000-33-07N-03W-0-001-00  
 TID: 5834 RICE TOM D  
 33-07N-03W  
 PT NW NW LYING W CENTER  
 OF SANDY CREEK  
 REAL 2021 43.00 3.23 15.53  
 61.76  
 0000-33-07N-03W-0-011-00  
 TID: 5840 JONES JERL DEE  
 33-07N-03W  
 PT OF NE NW & PT OF NW NE  
 LESS N NW NE NW LESS 5 ACS  
 LESS E SE NW NE LESS 4.35 ACS  
 LESS 5.53 ACS LESS 5 ACS LESS  
 5 ACS LESS 9.4 LESS 5.2 ACS  
 LESS 5 ACS LESS 5 ACS  
 REAL 2021 196.00 23.52 15.53  
 235.05  
 0000-33-07N-03W-0-019-00  
 TID: 5845 ROLLINS HAROLD  
 G & JANICE L  
 33-07N-03W  
 N SW NE NE  
 REAL 2021 617.00 74.04 15.53  
 706.57  
 0000-33-07N-03W-0-035-00  
 TID: 5861 JONES LUTHER L &  
 LINDA BARNETT-TATE  
 33-07N-03W  
 THE S NENW NE & A PIE SHAPE  
 REAL 2021 600.00 72.00 15.53  
 687.53  
 \*\*07N-04W\*\*  
 0000-01-07N-04W-1-013-00  
 TID: 5905 CHAPMAN RANDY  
 L & OR CAROLYN  
 01-07N-04W

BEG ON W/L SE SE SW, N 140,  
 E 75 S 140, W 75 TO POB  
 REAL 2021 231.00 27.72 15.53  
 274.25  
 0000-02-07N-04W-1-008-00  
 TID: 5922 H & A INVESTMENTS  
 LLC  
 02-07N-04W  
 N NE SE SE SE  
 REAL 2021 461.00 55.32 15.53  
 531.85  
 0000-02-07N-04W-1-010-00  
 TID: 5924 BOOKOUT ROBERT  
 L & RUTH E  
 02-07N-04W  
 W 183' OF W SW SE SE LESS  
 N 1.09 ACRE  
 REAL 2021 696.00 83.52 15.53  
 795.05  
 0000-02-07N-04W-1-017-00  
 TID: 5929 HOPE JOSEPH  
 CHARLES & TARA KAY  
 02-07N-04W  
 BEG SE/C W SW SE SE, N 295,  
 W 147, S 295, E 147 TO POB  
 REAL 2021 794.00 95.28 15.53  
 904.81  
 0000-02-07N-04W-1-018-00  
 TID: 5930 WADE CAROL  
 02-07N-04W  
 COMM AT SE/C NW SW SE, TH  
 E 295 TO POB - TH E 150, N 250,  
 W 150, S 250 TO POB  
 REAL 2021 500.00 60.00 15.53  
 575.53  
 0000-02-07N-04W-1-007-00  
 TID: 24958 BOOKOUT ROBERT  
 LEWIS &  
 02-07N-04W  
 N 1 ACRE MOL W W SW SE SE  
 REAL 2021 280.00 33.60 15.53  
 329.13  
 0000-06-07N-04W-0-006-00  
 TID: 5971 DEDMON-SELEN-  
 SKY DELILAH DAWN &  
 06-07N-04W  
 5 ACS IN NE NE - E OF HWY  
 REAL 2021 632.00 75.84 15.53  
 723.37  
 0000-06-07N-04W-0-034-00  
 TID: 5998 MAINORD GARY W  
 & REBECCA  
 06-07N-04W  
 BEG 3324S & 1164.5E NW/C  
 SEC, S 130, W 86, N 130, E 86  
 TO POB  
 REAL 2021 4.00 0.48 15.53  
 20.01  
 0000-06-07N-04W-0-044-00  
 TID: 6008 BROWN BOYD C  
 & MARCI  
 06-07N-04W  
 COMM AT THE NW COR OF NE  
 TH E688 S295.89 E770.65 TO POB  
 TH S362.86 E317.88 NW395.46  
 W157.51 TO POB TRACT #7  
 REAL 2021 1,883.00 225.96  
 15.53 2,124.49  
 0000-08-07N-04W-0-013-00  
 TID: 6051 CIFUENTES FAUSTO  
 & RUTH  
 08-07N-04W  
 COMMENCE @ NW/CNWSWE  
 462.22 TO POB E 198.1 S 329.84  
 W 198.1 N 329.84 TO POB  
 REAL 2021 1,544.50 115.84  
 15.53 1,675.87  
 0000-08-07N-04W-0-031-00  
 TID: 6069 %CLAGG LARRY P  
 FAMILY TRUST  
 08-07N-04W  
 NW NW  
 REAL 2021 667.00 80.04 15.53  
 762.57  
 0000-08-07N-04W-0-051-00  
 TID: 6089 %CLAGG LARRY P  
 FAMILY TRUST  
 08-07N-04W  
 W W NE NW  
 REAL 2021 160.00 19.20 15.53  
 194.73  
 0000-09-07N-04W-0-012-00  
 TID: 6101 FOGLE STEPHEN K  
 & WENDI M  
 09-07N-04W  
 N 250 OF S NW SE NE ALSO  
 THE N NW SE NE W/33' EASE-  
 MENT  
 REAL 2021 1,427.00 171.24  
 15.53 1,613.77  
 0000-09-07N-04W-0-014-00  
 TID: 6103 CAMERON IAN  
 09-07N-04W  
 S SW NE NE  
 REAL 2021 495.00 59.40 15.53  
 569.93  
 0000-10-07N-04W-0-018-00  
 TID: 6139 NESBIT JOHN G  
 10-07N-04W  
 W SE NE SE  
 REAL 2021 71.00 8.52 15.53  
 95.05  
 0000-10-07N-04W-0-029-00  
 TID: 6148 STAFFORD DOUG-  
 LAS A & JODY D  
 10-07N-04W  
 E NE SE SE  
 REAL 2021 1.00 0.12 15.53  
 16.65  
 0000-10-07N-04W-0-035-00  
 TID: 6154 GARRETT MICHEAL  
 D  
 10-07N-04W  
 S SE NW SE  
 REAL 2021 977.00 117.24 15.53  
 1,109.77  
 0000-10-07N-04W-0-043-00  
 TID: 6161 HERNANDEZ JE-  
 RARDO & BRENDA  
 10-07N-04W  
 S E SE SE SE  
 REAL 2021 276.00 33.12 15.53  
 324.65  
 0000-11-07N-04W-0-010-00  
 TID: 6183 DEWEY DONALD E  
 JR & NIKKI L  
 11-07N-04W  
 E NW SW NW LESS THE N 264'  
 REAL 2021 748.00 89.76 15.53  
 853.29  
 0000-11-07N-04W-0-053-00  
 TID: 6205 SELF MICHAEL  
 JAMES & CHRISTINE  
 11-07N-04W  
 S2 NW NW SE, CONT 4.79  
 AC MOL  
 REAL 2021 985.00 118.20 15.53  
 1,118.73  
 0000-11-07N-04W-0-061-00  
 TID: 23818 SMITH TRAVIS &  
 JENNIFER  
 11-07N-04W  
 NE NE SE NE  
 REAL 2021 8.00 0.96 15.53  
 24.49

0000-12-07N-04W-0-002-01  
 TID: 6230 CAPUTO EVELYN C  
 12-07N-04W  
 UND 1/2 INT W SE NW & SE  
 SW NW (30ACS)  
 REAL 2021 13.00 1.56 15.53  
 30.09  
 0000-14-07N-04W-0-005-00  
 TID: 6287 SULLIVAN SHAWN  
 B &  
 14-07N-04W  
 N NE NE NE  
 REAL 2021 2,653.00 318.36  
 15.53 2,986.89  
 0000-16-07N-04W-1-003-00  
 TID: 6349 WHITE THOMAS &  
 JUANITA A  
 16-07N-04W  
 SW SW SW NW  
 REAL 2021 219.00 26.28 15.53  
 260.81  
 0000-16-07N-04W-1-008-00  
 TID: 6355 EFFINGER MELANIE  
 DAWN 1/2 INT &  
 16-07N-04W  
 E 387 OF SE SW SW  
 REAL 2021 142.00 17.04 15.53  
 174.57  
 0000-16-07N-04W-1-021-00  
 TID: 6368 CASADY JARED D  
 16-07N-04W  
 BEG 2648.32 N & 660 W SE/C  
 SW, TH N 662.04, W 330, S 662,  
 E 330 TO POB  
 REAL 2021 334.00 40.08 15.53  
 389.61  
 0000-16-07N-04W-1-024-00  
 TID: 6371 EFFINGER MELANIE  
 DAWN 1/2 INT &  
 16-07N-04W  
 E SW NE SW  
 REAL 2021 16.00 1.92 15.53  
 33.45  
 0000-16-07N-04W-1-028-00  
 TID: 6374 EFFINGER MELANIE  
 DAWN 1/2 INT &  
 16-07N-04W  
 E SE NW SW & E NE SW SW &  
 W SW NE SW  
 REAL 2021 1,501.00 180.12  
 15.53 1,696.65  
 0000-16-07N-04W-1-032-00  
 TID: 6379 DUNN NATHAN R  
 & ANITA  
 16-07N-04W  
 BEG 1986.34 N 0°13'19 E SE/C  
 SW N 0°13'19 E 331.04, W 660, S  
 331.02, E 660 TO POB  
 REAL 2021 785.00 94.20 15.53  
 894.73  
 0000-16-07N-04W-1-045-00  
 TID: 6389 TRACY DAVID B  
 16-07N-04W  
 BEG 1324.15 S & 1320.86 W  
 NE/C OF NW, S 661.93, E 330, N  
 662, W 330.86 TO POB  
 REAL 2021 71.00 8.52 15.53  
 95.05  
 0000-16-07N-04W-1-046-00  
 TID: 6390 TRACY DAVID B  
 16-07N-04W  
 BEG 1324.15 S & 990 W OF  
 NE/C OF NW, S 662, E 330, N  
 662.04, W 330 TO POB  
 REAL 2021 889.00 106.68 15.53  
 1,011.21  
 0000-16-07N-04W-1-047-00  
 TID: 6391 TRACY DAVID B  
 16-07N-04W  
 BEG 1324.15 S & 330 W OF  
 NE/C OF NW, S 662.06, W 330,  
 N 662.04, E 330 TO POB  
 REAL 2021 71.00 8.52 15.53  
 95.05  
 0000-16-07N-04W-1-055-00  
 TID: 6401 LEASE 2 OWN  
 AMERICA LLC  
 16-07N-04W  
 BEG 1324.15 S & 947.26 E OF  
 NW/C OF NETHN 662.15 E 369.18  
 S 662.16 W 369.19 TO POB  
 REAL 2021 1,903.00 228.36  
 15.53 2,146.89  
 0000-16-07N-04W-1-057-01  
 TID: 6403 HILTERBRAN WEN-  
 DELL & SHARI  
 16-07N-04W  
 N 202FT OF THE NE NW AN-  
 NEXED TO DIBBLE CITY  
 REAL 2021 22.00 2.64 15.53  
 40.17  
 0000-18-07N-04W-0-015-00  
 TID: 6454 KNIGHT ARCHIE R  
 & REBECCA  
 18-07N-04W  
 E SE SE SW  
 REAL 2021 262.00 31.44 15.53  
 308.97  
 0000-18-07N-04W-0-018-00  
 TID: 6457 MORRIS JANINE  
 ADAMS  
 18-07N-04W  
 BEG AT NW/C NW SW, TH E  
 312.22, S 561.05, NW 337.80, N  
 432.09 TO POB  
 REAL 2021 178.00 21.36 15.53  
 214.89  
 0000-19-07N-04W-0-015-00  
 TID: 32997 DIBBLE SWD  
 HOLDINGS LLC  
 19-07N-04W  
 BEG SE/C OF NE4, W 435.62',  
 N 600.02', E 435.62', S 600.02'  
 TO POB. LESS HWY RIGHT OF WAY  
 ALONG THE E LINE.  
 REAL 2021 1,416.00 169.92  
 15.53 1,601.45  
 0000-19-07N-04W-0-016-00  
 TID: 33021 DUDGEON JUSTIN  
 19-07N-04W  
 COMM SE/C OF NE, W 435.62'  
 TO POB, W 100', N 600.02', E  
 100', S 600.02' TO POB  
 REAL 2021 238.00 28.56 15.53  
 282.09  
 0000-20-07N-04W-0-017-00  
 TID: 6500 JONES EDWARD L  
 20-07N-04W  
 E NE SE SW & E SE SE SW  
 REAL 2021 198.00 23.76 15.53  
 237.29  
 0000-20-07N-04W-0-023-00  
 TID: 6506 LOUIS DREYFUS-  
 AMERICAN EX #2  
 20-07N-04W  
 W NE SE SW & NW SE SW  
 REAL 2021 137.00 16.44 15.53  
 168.97  
 0000-20-07N-04W-0-050-00  
 TID: 6528 FLEMING PATRICK F  
 20-07N-04W  
 BEG SE/C OF SE SE TH W  
 362.75 N 360.26 E 362.75 S 360.26  
 TO POB  
 REAL 2021 401.00 48.12 15.53

464.65  
 0000-20-07N-04W-0-055-00  
 TID: 29559 17 LAND MANAGE-  
 MENT LLC  
 20-07N-04W  
 PT OF THE NE  
 REAL 2021 1,150.00 138.00  
 15.53 1,303.53  
 0000-20-07N-04W-0-013-00  
 TID: 35349 MOORE BRANDON  
 & JACQUELYN  
 20-07N-04W  
 A TRACT IN SE/4 BEG AT  
 SW/C SE THEN S890000E A  
 DISTANCE OF 530 FT AS POB  
 THEN N000000W A DISTANCE  
 OF 417 FT THEN S890000E A  
 DISTANCE OF 232 FT THEN  
 S000000E A DISTANCE OF 177  
 FT THEN N890000W A DISTANCE  
 OF 182 FT THEN S000000E A  
 DISTANCE OF 24  
 0 FT THEN N890000W A DIS-  
 TANCE OF 50 FT TO POB  
 REAL 2021 196.00 23.52 15.53  
 235.05  
 0000-21-07N-04W-0-022-01  
 TID: 31744 VERMILLION BRIAN  
 S & JANYA  
 21-07N-04W  
 E 202 FT DIBBLE ANNEX  
 REAL 2021 271.00 32.52 15.53  
 319.05  
 0000-21-07N-04W-0-024-01  
 TID: 33932 MOORE JAKE  
 21-07N-04W  
 DIBBLE



From page 8C

# Delinquent:

455.69  
0000-32-07N-04W-0-046-00  
TID: 6902 %WORDEN REVO-CABLE TRUST DTD  
32-07N-04W  
COMM AT THE SE COR OF NW TH W79.97 TO HWY ROW TH NW ALONG ROW 295.07 TO POB. TH NW423.26 N995.94 E381.59 S1187.91 TO POB  
REAL 2021 3,650.00 219.00 15.53 3,884.53  
0000-32-07N-04W-0-016-00  
TID: 34138 LEVEL UP ATH-LETIX LLC  
32-07N-04W  
A TRACT IN SE/4 BEG AT SE/C THEN N001152W A DISTANCE OF 1611.7 FT AS POB THEN S893753W A DISTANCE OF 585 FT THEN N001152W A DISTANCE OF 186 FT THEN N893753E A DISTANCE OF 585.5 FT THEN S001152E A DISTANCE OF 186 FT THEN S894553W A DISTANCE OF 0.5 FT TO POB  
REAL 2021 265.00 31.80 15.53 312.33  
0000-33-07N-04W-0-N01-00  
TID: 6925 SHOOTER'S BBQ LLC  
33-07N-04W  
PT OF SW SE SE  
REAL 2021 1,376.00 103.20 15.53 1,494.73

0000-33-07N-04W-0-N14-00  
TID: 6936 MULLIN JAMES  
33-07N-04W  
N NW NE SW  
REAL 2021 132.00 15.84 15.53 163.37  
0000-33-07N-04W-0-S04-00  
TID: 6963 VINSON LISA  
33-07N-04W  
BEG 154 S & 313.5 E NW/C SW SW BEING S R/W HWY, S 104.50, S 208 NW 104.50 N 208 TO POB  
REAL 2021 250.00 30.00 15.53 295.53  
0000-33-07N-04W-0-019-00  
TID: 31669 WHITE ROB & SAMANTHA  
33-07N-04W  
TRACT 6: COM @ SE/C OF SE, W 2642.53, N 914.57, N 223.10, SE, 66.88, SE 259.87, NE 69.98 TO POB, TH N 371.86, E 236.16, S 368.18, SW 236.19 TO POB  
REAL 2021 2,644.00 317.28 15.53 2,976.81  
0000-33-07N-04W-0-020-00  
TID: 31670 WHITE ROB & SAMANTHA  
33-07N-04W  
TRACT 7: COM @ SE/C OF SE, W 2642.53, N 914.57, N 223.10, SE, 66.88, SE 259.87, NE 305.87 TO POB, TH N 368.18, E 119.77, E 121.67, S 351.03, SW 19.64, SW 220.10 TO POB  
REAL 2021 271.00 32.52 15.53 319.05

0000-35-07N-04W-0-009-00  
TID: 31262 TRAMMEL MATTHEW JOHN  
35-07N-04W  
NW SW SE W/EASEMENT UNDIVIDED 1/2 INT EA  
REAL 2021 1,839.00 137.93 15.53 1,992.46  
0000-36-07N-04W-0-009-01  
TID: 7017 GOSHORN RANDY & MICKEY L  
36-07N-04W  
S SE SE LESS THE E202FT ANNEXED TO DIBBLE CITY  
REAL 2021 1,839.00 137.93 15.53 1,992.46  
0000-36-07N-04W-0-011-00  
TID: 31659 TRAMMEL MATT  
35-07N-04W  
SW SE NW SE & NW NE SW SE  
REAL 2021 2,241.00 268.92 15.53 2,525.45  
0000-36-07N-04W-0-009-00  
TID: 7016 GOSHORN RANDY & MICKEY L  
36-07N-04W  
S SE SE LESS THE E202FT ANNEXED TO DIBBLE CITY  
REAL 2021 1,839.00 137.93 15.53 1,992.46  
0000-36-07N-04W-0-018-00  
TID: 24984 STACY BRANDI & CODY DON  
36-07N-04W  
COMM NE/C NE NEW 698.7 TO POB W 223.48 S 218.71 E 254.16 N 220.79 TO POB  
REAL 2021 3.00 0.36 15.53 18.89

\*\*08N-02W\*\*  
0000-19-08N-02W-0-029-00  
TID: 27363 SWINNEY LOUIS ANTHONY  
19-08N-02W  
2 TRACTS IN THE SW NW, LESS 1.5 AC  
REAL 2021 30.00 3.60 15.53 49.13  
0000-28-08N-02W-0-001-00  
TID: 7074 AGAR JERELYN JOHNSON REV  
28-08N-02W  
BEG SW/C OF SEC, E 3960, N 3960, W 1320, S 660, W 1231.2, SW 440, NW 220, W 924, S 330 TO POB 318.20 AC LESS 157.92 AC LESS 119.86 AC LESS 16.57 AC  
REAL 2021 28.00 3.36 15.53 46.89  
0000-32-08N-02W-0-012-00  
TID: 7136 MADDEN CHRIS-TOPHER G  
32-08N-02W  
COMM AT THE SE COR OF SW TH W400 TO POB TH N385 W260 S385 E TO POB  
REAL 2021 579.00 69.48 15.53 664.01  
\*\*08N-03W\*\*  
0000-03-08N-03W-0-011-00  
TID: 7160 GATEWOOD JANICE LOUISE  
03-08N-03W  
COMM AT SW/C OF GOV'T LOT 14 TH E 566.59'-N 2518.62 TO POB-E 428.57'-N 204'-W 428'-S

204' TO POB  
REAL 2021 1,341.00 160.92 15.53 1,517.45  
0000-03-08N-03W-0-012-00  
TID: 7161 HAWKINS RANDALL PAUL  
54.85 ACS IN THE EAST 1/2 OF SECT 3 (FULL LEGAL 2224-450) LESS 03-08N-03W A TRACT IN SE/4 N001121W A DIST OF 703.25 FT AS POB THEN N001121W A DIST OF 3145.2 FT THEN S843055W A DIST OF 433.86 FT THEN S722251W A DIST OF 169.45 FT THEN  
S763314W A DIST OF 37.12 FT THEN S001106E A DIST OF 1158.13 FT THEN S010805W A DIST OF 340.36 FT THEN S000027E A DIST OF 430.19 FT THEN S025231E A DIST OF 411.63 FT THEN S005333E A DIST OF 287.37 FT THEN S005125E A DIST OF 329.  
96 FT THEN S004826W A DIST OF 89.57 FT THEN N894424E A DIST OF 614.01 FT THEN N234247E A DIST OF 0.17 FT TO POB  
REAL 2021 1,582.00 189.84 15.53 1,787.37  
0000-04-08N-03W-0-009-00  
TID: 26940 ARTEMIS ENTERPRISES LLC  
04-08N-03W  
BEG AT A PT ON THE E LINE OF THE SE A DIST OF 1781.48 S OF NE COR OF SE, TH W 1421.67 N467.14 E10.05 E697.04 E721.75 TO EAST LINE OF SE, TH S 602.68 TO POB, LESS A 5 AC  
REAL 2021 1,021.00 122.52 15.53 1,159.05  
0000-05-08N-03W-1-013-00  
TID: 7189 HARGRAVE GAVIN J  
05-08N-03W  
E 220 OF N 165 OF SW SW SW  
REAL 2021 194.00 23.28 15.53 232.81  
0000-05-08N-03W-0-029-00  
TID: 33693 JOHNSON GEOFFREY BO &  
05-08N-03W  
BEG 1605.97 E OF NW/C NW, E 321.25, S 678.01, W 321.25, N 678.01 TO POB  
REAL 2021 1,064.00 127.68 15.53 1,207.21  
0000-05-08N-03W-0-004-00  
TID: 34594 KAMMERLOCHER ERIC LEE REV LIV TRUST  
05-08N-03W  
A TRACT IN NE/4 N895021E A DIST OF 413.92 FT THEN S000939E A DIST OF 626.23 FT AS POB THEN S853929E A DIST OF 397.9 FT THEN S000939E A DIST OF 548.49 FT THEN N853929W A DIST OF 399.44 FT THEN N000000E A DIST OF 548.37 FT TO POB  
REAL 2021 48.00 5.76 15.53 69.29  
0000-07-08N-03W-0-045-00  
TID: 34701 PACHECO RAFAEL  
07-08N-03W  
A TRACT IN NE/4 THEN N890000W A DISTANCE OF 365 FT THEN S000000E A DISTANCE OF 120 FT THEN S890000E A DISTANCE OF 365 FT THEN N000000W A DISTANCE OF 120 FT TO POB  
REAL 2021 986.00 118.32 15.53 1,119.85  
0000-07-08N-03W-0-046-00  
TID: 34702 PACHECO RAFAEL  
07-08N-03W  
A TRACT IN NE/4 S000000E A DISTANCE OF 120 FT AS POB THEN N890000W A DISTANCE OF 365 FT THEN S000000E A DISTANCE OF 120 FT THEN S890000E A DISTANCE OF 365 FT THEN N000000W A DISTANCE OF 120 FT TO POB  
REAL 2021 220.00 26.40 15.53 261.93  
0000-09-08N-03W-0-013-00  
TID: 7304 RSK PROPERTIES LLC  
09-08N-03W  
COMM NW/C SE, S895622E 1320, S000828E 237.19, S000330W 513.43, N895741W 377.14, N000331E 456.72, CURVE RIGHT N783751E 49.30, N783920E 204.58, CURVE LEFT N870602E 128.45 TO POB  
REAL 2021 510.00 61.20 15.53 586.73  
0000-09-08N-03W-0-030-00  
TID: 7321 OTT SAM D AND GLENN A  
09-08N-03W  
BEG 428.79 W SE/C SE TH N 910 TO C OF RD TH NW 146.62 W 90.99 S 921 E 237.6 TO POB LESS 2.50 ACS  
REAL 2021 1,368.00 164.16 15.53 1,547.69  
0000-09-08N-03W-0-047-00  
TID: 7334 OTT SAM D OR GLENN A CO-TRUST  
09-08N-03W  
BEG AT A PT ON S LINE 428.79 W OF SE/C OF SE-TH N 458-TH W 237.60-TH S 458-THE ALONG S LINE 237.60 TO POB  
REAL 2021 35.00 4.20 15.53 54.73  
0000-11-08N-03W-0-001-01  
TID: 7387 JAKE'S CUSTOM DIESEL INC  
11-08N-03W  
BEG 424E OF SWC OF NW4 E1122.06 N200 W1055.95 SW ALONG E ROW OF I-35 210.64 TO POB  
REAL 2021 5,527.00 663.24 15.53 6,205.77  
0000-14-08N-03W-0-012-02  
TID: 7452 ZAFIROPOLOUS ALEXANDER  
14-08N-03W  
BEG 1472.08' E OF SW/C; THENCE N 400', W 200', S 400', E 200' TO POB  
REAL 2021 525.00 63.00 15.53 603.53  
0000-14-08N-03W-0-032-00  
TID: 7460 ADKINS LEWIS F JR  
14-08N-03W  
S 4 ACRES OF THE E NE NE DESCRIBED AS BEG SE/COR-

NER OF E NE NE W 660', N 264', E 660', S 264' TO POB  
REAL 2021 29.00 3.48 15.53 48.01  
0000-15-08N-03W-0-006-00  
TID: 7484 SHAPIRO STEVEN D  
15-08N-03W  
S SW LESS E 335'  
REAL 2021 533.00 39.98 15.53 588.51  
0000-15-08N-03W-0-020-00  
TID: 25532 MACH 1 DEVELOPMENT LLC  
15-08N-03W  
COMM NW/C NE E 1522.23 S 891 TO POB E 153 S 213.53 W 153 N 213.53 TO POB ALONG W/ROAD EASEMENT  
REAL 2021 4,828.00 579.36 15.53 5,422.89  
0000-16-08N-03W-0-004-01  
TID: 7503 GOLDSBY DEVELOPMENT  
16-08N-03W  
BEG AT SE/C OF SE NE-N10.5(173.25') RDS W 30(495') RDSS 10.5 RDSE 30 RDS ANNEX BY GOLDSBY  
REAL 2021 304.00 36.48 15.53 356.01  
0000-16-08N-03W-0-004-02  
TID: 33376 BROWN LARRY C & AIMEE L  
16-08N-03W  
S 60' S N NE NW NE SE S .5 AC MOL  
REAL 2021 29.00 3.48 15.53 48.01  
0000-17-08N-03W-1-011-00  
TID: 35950 WUCKERT LUKE & ALICIA ZAPATA CARRERA  
17-08N-03W  
A TRACT IN SE/4 BEGINNING AT SE/C NESE THEN THEN S895128W A DISTANCE OF 165.92 FT THEN N000224W A DISTANCE OF 330.67 FT THEN N895108E A DISTANCE OF 165.92 FT THEN S000222E A DISTANCE OF 330.67 FT TO POB  
REAL 2021 219.00 26.28 15.53 260.81  
0000-17-08N-03W-1-012-00  
TID: 35951 CULP BRANDON & ANNA  
17-08N-03W  
A TRACT IN SE/4 BEG AT SE/C NESE THEN S895128W A DIST OF 165.92 FT AS POB THEN S895127W A DIST OF 165.92 FT THEN N000224W A DIST OF 330.66 FT THEN N895108E A DIST OF 165.92 FT THEN S000222E A DIST OF 330.67 FT TO POB  
REAL 2021 219.00 26.28 15.53 260.81  
0000-21-08N-03W-0-021-00  
TID: 7587 MOORE RICK D & DIANE CLARE  
21-08N-03W  
SW SW NW & NW NW SW  
REAL 2021 755.00 90.60 15.53 861.13  
0000-21-08N-03W-0-033-00  
TID: 7599 MARSHALL ROCKY LEE & LINDA  
21-08N-03W  
BEG 675.20 FT W OF S2 NE TH W1979.15 TO THE CENTER OF SECT 21 TH N660.48 THE 1975.84 TH S661.20 TO POB LESS 2.5 ACS LESS 3.5 AC LESS 10 AC  
REAL 2021 282.00 33.84 15.53 331.37  
0000-22-08N-03W-0-002-00  
TID: 34350 COOKE JAMES R & CHERIE M  
22-08N-03W  
A TRACT IN NW/4 BEGINNING AT NW/C THEN S002648E A DISTANCE OF 989.88 FT AS POB THEN N894321E A DISTANCE OF 660.27 FT THEN S002551E A DISTANCE OF 329.98 FT THEN S894331W A DISTANCE OF 660.18 FT THEN N002648W A DISTANCE OF 329.96 FT TO POB  
REAL 2021 524.00 62.88 15.53 602.41  
0000-23-08N-03W-0-031-00  
TID: 7640 ADKINS LEWIS F JR  
23-08N-03W  
PT OF THE NW BEG AT THE SW/COR OF SW NW; E 1584', N 880', W 1584', S 880' TO THE POB  
REAL 2021 160.00 19.20 15.53 194.73  
0000-24-08N-03W-0-009-00  
TID: 35462 HOPKINS PARK LLC  
24-08N-03W  
A TRACT IN SW/4 BEG AT SE/C SW THEN N002133W A DISTANCE OF 1320.62 FT THEN N635121W A DISTANCE OF 720.75 FT AS POB THEN N635121W A DISTANCE OF 418.16 FT THEN S064618W A DISTANCE OF 446.61 FT THEN S884705E A DISTANCE OF 450 FT THEN N043858W A DISTANCE OF 269.67 FT TO POB  
REAL 2021 14.00 1.68 15.53 31.21  
0000-26-08N-03W-0-006-00  
TID: 7740 SHAPIRO STEVEN D  
26-08N-03W  
S N SE NE & SE NE SW NE  
REAL 2021 455.00 34.13 15.53 504.66  
0000-26-08N-03W-0-051-00  
TID: 35948 BURRESS COLBY & AMANDA RAE  
26-08N-03W  
AKA TRACT 3C2- A TRACT IN SW/4 BEGINNING AT SE/C SW THEN S895923W A DIST OF 1612.87 FT THEN N000231E A DIST OF 1485.68 FT THEN N895918E A DIST OF 672.58 FT AS POB THEN N895918E A DIST OF 299.43 FT THEN S000048E A DIST OF 48  
5.41 FT THEN S895918W A DIST OF 299.43 FT THEN N000048W A DIST OF 485.41 FT TO POB  
REAL 2021 6.00 0.72 15.53 22.25  
0000-28-08N-03W-0-018-00  
TID: 34216 %ESCOBEDO EFREN & ASHLYN  
28-08N-03W  
A TRACT IN NE/4 BEGINNING AT NE/C THEN S000242W A DISTANCE OF 996.27 FT AS POB

THEN S000242W A DISTANCE OF 179.26 FT THEN S895130W A DISTANCE OF 364.64 FT THEN N000829W A DISTANCE OF 179.26 FT THEN N895130E A DISTANCE OF 365.23 FT TO POB  
REAL 2021 358.00 26.85 15.53 400.38  
0000-32-08N-03W-0-001-00  
TID: 7816 MURPHY MARGIE & ISAAC MADDEN  
32-08N-03W  
WNW/NW/NW LESS 1 AC LESS 1.5 ACS  
REAL 2021 484.00 58.08 15.53 557.61  
0000-32-08N-03W-0-028-00  
TID: 26567 ROBERTS JOHN R JR & JENICE ANN  
32-08N-03W  
E SE SW & S SE NE SW  
REAL 2021 425.00 51.00 15.53 491.53  
0000-35-08N-03W-0-033-00  
TID: 7888 MARIOTT JUSTIN & TAYLOR  
35-08N-03W  
BEG 2520' W OF NE/C OF SEC THEN W 400 S 1320 E 400 N 1320 TO POB  
REAL 2021 5,552.00 666.24 15.53 6,233.77  
\*\*08N-04W\*\*  
0000-04-08N-04W-0-011-00  
TID: 27380 %COSBY CHERYL DENISE REV TRUST  
04-08N-04W  
COMM NW/C SW NW, S 147.19' TO POB; CONT S 284.12'- N85'E 855.30'- N6'E 366.51'- W 114.81'- S 132.35'- S88' W 779.25' TO POB  
REAL 2021 4.00 0.48 15.53 20.01  
0000-05-08N-04W-0-017-00  
TID: 8004 NEAL ROBERT JAY & ANITA S  
05-08N-04W  
TR IN NW/C OF LOT 2 BEG AT NW/C OF LOT 2 E 639' S 675' W 639.05' N 674.88' TO POB  
REAL 2021 836.00 100.32 15.53 951.85  
0000-06-08N-04W-0-027-00  
TID: 28587 GARRETT LARID & AMBER MICHELLE  
06-08N-04W  
BEG 1100.54' W & 674.06' N OF THE SE/C OF SECT; THENCE W ALONG N BOUNDARY LINE OF SPRING HAVEN SUB-DIVISION 268.64', N 646.85', E 268.64', S 646.85' TO POB LESSEASEMENT  
REAL 2021 2,410.00 289.20 15.53 2,714.73  
0000-06-08N-04W-0-031-00  
TID: 33370 GARRETT HILL TRUST  
06-08N-04W  
BEG 50 W AND 991.25 N OF SE/C SE SE, W 396, N 329.71, E 396, S 330 TO POB  
REAL 2021 6.00 0.72 15.53 22.25  
0000-09-08N-04W-0-013-00  
TID: 8075 BARRINGTON GARY W  
09-08N-04W  
N SW LESS 1 AC LESS 5 AC LESS 7 ACS  
REAL 2021 548.00 65.76 15.53 629.29  
0000-15-08N-04W-0-011-00  
TID: 32408 CAMILLO ANGELO JR & MARY  
15-08N-04W  
COMM SW/C OF SW, E 1042.86 POB TH N 394.10, E 276.62, S 394.10, W 276.42 TO POB  
REAL 2021 615.00 73.80 15.53 704.33  
0000-17-08N-04W-0-002-00  
TID: 8152 P & W LAND AND CATTLE LLC  
17-08N-04W  
NNE & NSNE LESS 67.95 WAL-NUT CREEK EST. LESS 1.46 ACS  
REAL 2021 98.00 11.76 15.53 125.29  
0000-17-08N-04W-0-014-00  
TID: 8162 BROOKS CURTIS S  
17-08N-04W  
E NE SE NW  
REAL 2021 630.00 75.60 15.53 721.13  
0000-17-08N-04W-0-040-00  
TID: 25944 EDGMON ROY  
17-08N-04W  
COMM AT NW/C OF NW NW THEN S 345 TO POB THEN E 726.8 THEN S 365 NW 528.5 NW 185.79 W 67.7 N 42.45 TO POB  
REAL 2021 1,153.00 138.36 15.53 1,306.89  
0000-17-08N-04W-0-049-00  
TID: 34725 WOLF SIGNATURE HOMES LLC  
17-08N-04W  
COMM NE/C NE, S000351E 1981.25 TO POB, S000351E 1334, S895412W 992.10, N053819E 1340.71, N895412E 858.88 TO POB  
REAL 2021 73.00 8.76 15.53 97.29  
0000-19-08N-04W-0-016-00  
TID: 8220 TRIMMELL SHALEN R  
19-08N-04W  
E W W SE SW  
REAL 2021 1,184.00 142.08 15.53 1,341.61  
0000-19-08N-04W-0-035-00  
TID: 8240 WILLIAMS MARLA, GOMEZ GAYLA,  
19-08N-04W  
ORIG PLATTED LOTS 1 & 2 BLK 1 TERRI HIGHTS VACATED 12-29-1994 1/3 INTEREST EACH  
REAL 2021 4.00 0.48 15.53 20.01  
0000-19-08N-04W-0-039-00  
TID: 25814 POINT PLEASANT APARTMENTS LLC  
19-08N-04W  
COM @ NW/C OF LOT 15 BLOCK 3 KENDALL HEIGHTS, W 60' & N 215' TO POB; N 215', W 527', S 215', E 527' TO POB  
REAL 2021 31,071.00 3,728.52 15.53 34,815.05  
0000-22-08N-04W-0-014-00  
TID: 8291 GRIFFITH RYAN & JACQUELINE  
22-08N-04W  
COMM AT NE/C OF E SE SE 441

TO POB W 437 S619 E 19 S 259.6 TO S LINE TH E 418 TO SE/C OF E SE SE N 878.48 TO POB  
REAL 2021 3,937.00 472.44 15.53 4,424.97  
0000-22-08N-04W-0-025-00  
TID: 8302 JULCO LLC  
22-08N-04W  
BEG 990 W & 838 N SE/C SEC, E 24 SE 154.13, N 396.22, W 155, S 315 TO POB  
REAL 2021 618.00 74.16 15.53 707.69  
0000-22-08N-04W-0-048-00  
TID: 8323 GRIFFITH RYAN & JACQUELINE  
22-08N-04W  
BEG AT NE/C OF SE SE TH W 23 S 20 W 307 S 441 E330 N 461 TO POB  
REAL 2021 333.00 39.96 15.53 388.49  
0000-25-08N-04W-0-012-00  
TID: 8345 UNDERWOOD MARIAH  
25-08N-04W  
W NE SE NE & E NE SE NE  
REAL 2021 6,631.00 795.72 15.53 7,442.25  
0000-25-08N-04W-0-019-00  
TID: 8352 ENGLISH ROBERT P & APRIL G  
25-08N-04W  
W SW NE NE  
REAL 2021 404.00 48.48 15.53 468.01  
0000-25-08N-04W-0-022-00  
TID: 8355 UNDERWOOD MARIAH  
25-08N-04W  
W NW SE NE  
REAL 2021 504.00 60.48 15.53 580.01  
0000-25-08N-04W-0-025-00  
TID: 8358 HUNTER ZACHARY DEAN & DAWNA KAYE  
25-08N-04W  
W E NW SW NE  
REAL 2021 42.00 5.04 15.53 62.57  
0000-25-08N-04W-0-026-00  
TID: 8359 HUNTER ZACHARY DEAN & DAWNA KAYE  
25-08N-04W  
E E NW SW NE  
REAL 2021 42.00 5.04 15.53 62.57  
0000-25-08N-04W-0-034-00  
TID: 8367 UNDERWOOD MARIAH  
25-08N-04W  
E NW SE NE  
REAL 2021 712.00 85.44 15.53 812.97  
0000-27-08N-04W-0-015-00  
TID: 26510 STAFFORD LARISSA S  
27-08N-04W  
S 165' OF W NE NW NW  
REAL 2021 227.00 27.24 15.53 269.77  
0000-28-08N-04W-0-035-00  
TID: 8415 ADAMSON CONNIE LEE  
28-08N-04W  
BEG 870'S & 363.75'E OF NW/C OF E W NE NE, TH E 626.25, N 350.5, W 626.25, S 350.5 TO POB - CONT 5.039 ACS M/L  
REAL 2021 685.00 82.20 15.53 782.73  
0000-28-08N-04W-0-076-00  
TID: 30761 DOBBELS ADAM & KARI  
28-08N-04W  
COMM AT NE/C S/2 NE, TH W 2647.49' S 1323.47' TO POB TH S 660.49' LESS 3.2 AC LESS 3.23, LESS 3.92 LESS 3.24 AC  
REAL 2021 155.00 18.60 15.53 189.13  
0000-28-08N-04W-0-080-00  
TID: 31894 FREEMAN MISTY R & DUSTIN W  
28-08N-04W  
COMM NE/C S NE, W 2647.49, S 1323.47 N 84.98, E 60.23, SE 62.867, SE 50.95, SW 68.23, SE 54.69, SE 198.59, SE 58.21, SE 37.32 TO POB, SW 43.25 SW 52.66 SW 31.23 SW 94.23 SW 25.32 SW 58.57 SW 34.14 SW 44.06 SW 18.41 SW 219.59 NW 11.07 NW 46.87  
NW 46.29 NE 27.72 NW 44.89 NW 175.83 NE 58.44 SE 432.69 TO POB  
REAL 2021 345.50 25.91 15.53 386.94  
0000-29-08N-04W-0-008-00  
TID: 8453 BOOTHE DENISE R  
29-08N-04W  
PT S SW NW & PT N NW SW & SE NW SW & NE SW SW LESS HWY  
REAL 2021 1,041.00 124.92 15.53 1,181.45  
0000-30-08N-04W-0-024-00  
TID: 28647 MILLION TWILA KAY  
30-08N-04W  
BEG. 1900.55'E AND 660.32' N OF THE SW/C OF SECT; THENCE CONTINUE N 228.64' TO HWY ROW, THENCE ALONG ROW ON A NORTHEASTERLY CURVE 197.15', THENCE E 173.80', S 403.78', W 263.87' TO POB  
REAL 2021 382.00 45.84 15.53 443.37  
0000-31-08N-04W-0-057-00  
TID: 8531 AUTRY JACKIE L & PAULA S  
31-08N-04W  
BEG 208.71 S OF NW/C OF E NE NE, 187 S, 330 E, N 38, W 121.29, N 149, W 208.71 TO POB  
REAL 2021 17.00 2.04 15.53 34.57  
0000-31-08N-04W-0-065-00  
TID: 8538 WATSON BONNIE I  
31-08N-04W  
E 2 ACS OF N 3 ACS OF NW NE NW  
REAL 2021 372.00 44.64 15.53 432.17  
0000-31-08N-04W-0-066-00  
TID: 8539 TAFT ELISA  
31-08N-04W  
COM AT NE/C OF SE NW-TH W 1345.36-TH S 445 TO POB. TH S 174.69-W 311.12-NW 198.27-E 405.34 TO POB. CONT. 1.45 ACS.  
REAL 2021 879.00 105.48 15.53 1,000.01

From page 9C

# Delinquent:

0000-06-09N-04W-0-016-00  
TID: 8893 MORRIS CHRISTO-PHER A  
06-09N-04W  
BEG 521.08' W OF SE/CORNER OF SW/4; N 417.50', E 260.54', S 417.50', W 260.54' TO BEG  
REAL 2021 322.00 38.64 15.53 376.17  
0000-06-09N-04W-0-052-00  
TID: 8926 FRYAR MADISON  
06-09N-04W  
BEG 1246 N OF SE/C SEC, TH N 250 W 5.8, S 250, E 508 TO POB CONT 2.9 ACS M/L  
REAL 2021 1,535.00 184.20 15.53 1,734.73  
0000-06-09N-04W-0-062-00  
TID: 25796 BRADLEY MI-CHAE L W & KRISTIE R  
06-09N-04W  
BEG @ A POINT 895' W & 773.07' N OF SE/CORNER OF SW; W 438.83'- N 273'- E 438.59'- S 273' TO POB  
REAL 2021 280.00 33.60 15.53 329.13  
0000-06-09N-04W-0-066-00  
TID: 29682 MORRISLINDAKAY  
06-09N-04W  
PT OF THE E/2 OF SW DESCRIBED AS BEG. 260.54' W OF THE SE/CORNER OF THE SW; THENCE N 417.50', E 132.02', S 417.50' TO THE S SECTION LINE, THENCE W 128.52' TO POB  
REAL 2021 48.00 5.76 15.53 69.29  
0000-08-09N-04W-0-014-00  
TID: 8998 GWALTNEY WILLIAM C & SARAH N  
08-09N-04W  
N SW SW SW LESS .64 AC  
REAL 2021 588.00 70.56 15.53 674.09  
0000-09-09N-04W-0-034-00  
TID: 9067 SHERMAN JOE & CATHERINE  
09-09N-04W  
W NW NW NW  
REAL 2021 2,710.00 325.20 15.53 3,050.73  
0000-09-09N-04W-0-070-00  
TID: 9102 HOWARD DAVID E  
09-09N-04W  
BEG AT P TION LINE OF NE 4 A DIST 989.71 E TH E 148.02 TH S165 E181.02 S165 W330 N330 TO POB CONT 1.81 ACS MOL  
REAL 2021 463.00 34.73 15.53 513.26  
0000-09-09N-04W-0-095-00  
TID: 35296 GARCIA CAESAR & CELENA ANN  
09-09N-04W  
A TRACT IN NW/4 BEG AT SW/C NENW THEN N894133E A DISTANCE OF 184.05 FT AS POB THEN N894133E A DISTANCE OF 295.03 FT THEN S022829W A DISTANCE OF 401.42 FT THEN S894116W A DISTANCE OF 65.23 FT THEN S562106W A DISTANCE OF 71.15 FT THEN S153556W A DISTANCE OF 34.57 FT THEN S894057W A DISTANCE OF 140.75 FT THEN N002312W A DISTANCE OF 473.33 FT TO POB  
REAL 2021 2,694.00 323.28 15.53 3,032.81  
0000-14-09N-04W-0-049-00  
TID: 9286 VENTURE REAL ESTATE HOLDINGS LLC  
14-09N-04W  
BEG 313.34 S OF NW/C OF N SW, E 200, N 103.34, W 200, S 103.34 TO POB LESS .02 HWY DEPT  
REAL 2021 2,490.00 298.80 15.53 2,804.33  
0000-14-09N-04W-0-076-00  
TID: 9314 DUTTON JOYCE  
14-09N-04W  
BEG 211.11 S OF NW/C, E 255.88, S 100, W 255.88, N 100 TO BEG LESS .05 HWY DEPT  
REAL 2021 1,019.00 122.28 15.53 1,156.81  
0000-14-09N-04W-0-099-00  
TID: 9334 CHAPMAN TERESA &  
14-09N-04W  
N NE NW SE  
REAL 2021 193.00 23.16 15.53 231.69  
0000-15-09N-04W-0-041-00  
TID: 9381 C & C COMMERCIAL  
15-09N-04W  
BEG AT PT 400' S OF NE/C NE, TH 380 W, 111.75' S, 380' E, 111.75 N TO POB LESS .03 HWY DEPT  
REAL 2021 2,532.00 303.84 15.53 2,851.37  
0000-15-09N-04W-0-060-00  
TID: 29133 NEWCASTLE PROFESSIONAL SUITES LLC  
15-09N-04W  
A TRACT IN SE/4 BEG AT NE/C SE THEN S894047W A DIST OF 50 FT THEN S001220E A DIST OF 187.5 FT AS POB THEN S001220E A DIST OF 52.5 FT THEN S053018W A DISTANCE OF 9.94 FT THEN S894047W A DIST OF 349.01 FT THEN N001220W A DIST OF 62.5 FT THEN N8  
94047E A DIST OF 350 FT TO POB  
REAL 2021 2,468.50 185.14 15.53 2,669.17  
0000-15-09N-04W-0-055-00  
TID: 33337 EASTEP MATT & AMANDA  
15-09N-04W  
380' W OF NE/C, W 210, S 150, E 210, N 150  
REAL 2021 3,174.00 380.88 15.53 3,570.41  
0000-16-09N-04W-0-020-00  
TID: 9416 ELLINGTON JERRY DALE AND  
16-09N-04W  
E SW SW SE  
REAL 2021 268.00 32.16 15.53 315.69  
0000-16-09N-04W-0-037-00  
TID: 9432 HENSON BILLY D & MIKE L

TID: 10006 ARNOLD RONALD LEE & KELLI JANE  
29-09N-04W  
S NW SW SW & N NW SW SW LESS 1.47 ACRES  
REAL 2021 2,234.00 167.55 15.53 2,417.08  
0000-30-09N-04W-0-044-00  
TID: 10059 WOOD CARLOS D & ANDREA K  
30-09N-04W  
COM AT NW/C OF W NE-S 1650 TO POB-S 495, E 440, N 495, W 440, TO POB.  
REAL 2021 2,780.00 333.60 15.53 3,129.13  
0000-31-09N-04W-0-011-01  
TID: 10082 TRIMMELL R PAUL & CAROL  
31-09N-04W  
W OF SE OF LOT 2  
REAL 2021 258.50 19.39 15.53 293.42  
0000-31-09N-04W-0-064-00  
TID: 10099 STITES STEPHEN TROY  
31-09N-04W  
S SW NE SW  
REAL 2021 726.00 87.12 15.53 828.65  
0000-31-09N-04W-0-088-00  
TID: 10111 BOGGS VERMA LOU  
31-09N-04W  
BEG SE/C SW SW SW, TH N 428, E 305, S 428, W 305 TO POB  
REAL 2021 226.00 27.12 15.53 268.65  
0000-31-09N-04W-1-023-00  
TID: 10134 SMITH RANDY E  
31-09N-04W  
S SE NW SE  
REAL 2021 453.00 54.36 15.53 522.89  
0000-31-09N-04W-1-069-00  
TID: 10159 PHARES JAMES R  
31-09N-04W  
BEG 360 N SW/C SW SE SE, E 200 N 300 W 200 S 300 TO POB & STRIP 22' WIDE E OF W BOUNDARY & 360' N OF S BOUNDARY OF PROPERTY  
REAL 2021 851.00 102.12 15.53 968.65  
0000-32-09N-04W-0-029-00  
TID: 10200 POXTON PETER  
32-09N-04W  
W NW NE SW  
REAL 2021 2,005.00 240.60 15.53 2,261.13  
0000-33-09N-04W-0-001-00  
TID: 10210 STEPHENS COY D LIVING TRUST  
33-09N-04W  
N 396 OF W NW NW NW  
REAL 2021 892.00 107.04 15.53 1,014.57  
\*\*10N-04W\*\*  
0000-29-10N-04W-0-003-00  
TID: 10296 MORRIS JESSICA E  
29-10N-04W  
E W SE SW LESS 5 ACRES  
REAL 2021 2,409.00 289.08 15.53 2,713.61  
0000-31-10N-04W-0-020-01  
TID: 10333 WALLACE RONALD L  
31-10N-04W  
W 131' OF E 165' OF S 272.66' OF LOT 4  
REAL 2021 278.00 20.85 15.53 314.38  
0000-32-10N-04W-0-030-00  
TID: 10391 RDB HOLDING, LLC  
32-10N-04W  
PART OF SE SE SW SW LESS .78 ACS  
REAL 2021 165.00 19.80 15.53 200.33  
0000-32-10N-04W-0-031-00  
TID: 10392 RDB HOLDINGS, LLC  
32-10N-04W  
BEG AT SW/C W THEN E 1527.07 TO POB E 168.32 N 59.60 NW 276.66 NE 15.02 W 144.52 S 350 TO POB  
REAL 2021 46.00 5.52 15.53 67.05  
0000-32-10N-04W-0-032-00  
TID: 10393 RDB HOLDINGS, LLC  
32-10N-04W  
PART OF SE SE SW SW  
REAL 2021 297.00 35.64 15.53 348.17  
0000-32-10N-04W-0-039-00  
TID: 28265 SANDERS MARK & APRIL  
32-10N-04W  
COMM NW/C NW S 2620.95 E 55.52 S78E 525.89 S 267.73 TO POB E 300 N 240 E 293.11 S 572.14 W 593.11 N 572.14 TO POB  
REAL 2021 2,227.00 267.24 15.53 2,509.77  
0000-34-10N-04W-0-021-00  
TID: 10428 TURNER REBECCA LYNN  
34-10N-04W  
BEG @ 1830' W & 447' N OF SE/C N SE FOR POB; W 400', N 212', E 400', S 212' TO POB  
REAL 2021 411.50 30.86 15.53 457.89  
0000-34-10N-04W-0-038-00  
TID: 10445 ANTHONY LLOYD G  
34-10N-04W  
BEG 430' W & 447' N OF SE/C N SE; W 500', N 212', E 500', S 212' TO POB  
REAL 2021 660.00 79.20 15.53 754.73  
\*\*OASIS RANCH ADDITION II\*\*  
00R2-00-009-005-0-000-00  
TID: 32627 LEGACY FINE HOMES LLC  
LOT 5 BLOCK 9 (.29AC) OASIS RANCH ADDITION II  
REAL 2021 1.00 0.12 15.53 16.65  
00R2-00-010-005-0-000-00  
TID: 32632 LEGACY FINE HOMES LLC  
LOT 5 BLOCK 10 (.29AC) OASIS RANCH ADDITION II  
REAL 2021 1.00 0.12 15.53 16.65  
00R2-00-011-003-0-000-00  
TID: 32640 MCRC LLC  
LOT 3 BLOCK 11 (.32AC) OASIS RANCH ADDITION II  
REAL 2021 1.00 0.12 15.53 16.65

\*\*WYNDEMERE II\*\*  
0WY2-00-008-021-0-000-00  
TID: 32733 MASHBURN  
FAIRES HOMES LLC  
LOT 21 BLOCK 8 WYNDEMERE PHASE II  
REAL 2021 493.00 59.16 15.53 567.69  
0WY2-00-011-002-0-000-00  
TID: 32768 MASHBURN  
FAIRES HOMES LLC  
LOT 2 BLOCK 11 WYNDEMERE PHASE II  
REAL 2021 1.00 0.12 15.53 16.65  
0WY2-00-011-004-0-000-00  
TID: 32770 MASHBURN  
FAIRES HOMES LLC  
LOT 4 BLOCK 11 WYNDEMERE PHASE II  
REAL 2021 1.00 0.12 15.53 16.65  
\*\*CARR ACRES 2ND ADDITION\*\*  
OCCR-00-001-002-0-000-00  
TID: 11069 BAKER BRENDA SUE  
LOT 2 BLOCK 1 CARR ACS 2ND ADD  
REAL 2021 1,307.00 156.84 15.53 1,479.37  
\*\*FOX HOLLOW\*\*  
0FH1-00-COM-000-0-000-00  
TID: 33549 FOX HOLLOW PROPERTY  
COMMON AREAS A, B, C & D  
FOX HOLLOW PHASE I  
REAL 2021 2.00 0.24 15.53 17.77  
\*\*CARR ACRES 3RD ADDITION\*\*  
OCCR-00-001-010-0-000-02  
TID: 11533 WALKER KENNETH A SR & KENNETH  
BLOCK 1 LOT 10 CARR ACRES 3RD ADDN  
REAL 2021 631.00 75.72 15.53 722.25  
\*\*WYNDEMERE III\*\*  
0WY3-00-015-003-0-000-00  
TID: 34943 %BLUE JUSTIN & JOHANNA GRACE  
BLOCK 15 LOT 3 WYNDEMERE PHASE III  
REAL 2021 520.00 62.40 15.53 597.93  
\*\*FOX HOLLOW 2\*\*  
0FH1-00-COM-00E-0-000-00  
TID: 35246 FOX HOLLOW PROPERTY  
FOX HOLLOW PHASE 2 COMMON AREA E  
REAL 2021 2.00 0.24 15.53 17.77  
0FH2-00-COM-00F-0-000-00  
TID: 35247 FOX HOLLOW PROPERTY  
FOX HOLLOW PHASE 2 COMMON AREA F  
REAL 2021 333.00 39.96 15.53 388.49  
\*\*CARR ACRES 4TH ADDITION\*\*  
OCCR-00-001-006-0-000-00  
TID: 11609 SMITH CHARLES & PAMELA  
LOT 6 BLOCK CARR ACS 4TH ADD  
REAL 2021 877.00 105.24 15.53 997.77  
OCCR-00-001-007-0-000-00  
TID: 11610 FRIZZELL RODNEY T & TAMMY S  
LOT 7 BLOCK 1 CARR ACS 4TH ADD  
REAL 2021 561.00 67.32 15.53 643.85  
\*\*WALNUT CREEK ESTATES 2\*\*  
WCE2-00-001-003-0-000-00  
TID: 35927 WOLF SIGNATURE HOMES LLC  
BLOCK 1 LOT 3 WALNUT CREEK ESTATES SEC 2  
REAL 2021 4.00 0.48 15.53 20.01  
WCE2-00-001-004-0-000-00  
TID: 35928 WOLF SIGNATURE HOMES LLC  
BLOCK 1 LOT 4 WALNUT CREEK ESTATES SEC 2  
REAL 2021 4.00 0.48 15.53 20.01  
WCE2-00-001-005-0-000-00  
TID: 35929 WOLF SIGNATURE HOMES LLC  
BLOCK 1 LOT 5 WALNUT CREEK ESTATES SEC 2  
REAL 2021 4.00 0.48 15.53 20.01  
WCE2-00-001-009-0-000-00  
TID: 35933 WOLF SIGNATURE HOMES LLC  
BLOCK 1 LOT 9 WALNUT CREEK ESTATES SEC 2  
REAL 2021 4.00 0.48 15.53 20.01  
WCE2-00-001-010-0-000-00  
TID: 35934 WOLF SIGNATURE HOMES LLC  
BLOCK 1 LOT 10 WALNUT CREEK ESTATES SEC 2  
REAL 2021 4.00 0.48 15.53 20.01  
WCE2-00-001-011-0-000-00  
TID: 35935 WOLF SIGNATURE HOMES LLC  
BLOCK 1 LOT 11 WALNUT CREEK ESTATES SEC 2  
REAL 2021 4.00 0.48 15.53 20.01  
WCE2-00-001-016-0-000-00  
TID: 35940 WOLF SIGNATURE HOMES LLC  
BLOCK 1 LOT 16 WALNUT CREEK ESTATES SEC 2  
REAL 2021 4.00 0.48 15.53 20.01  
\*\*PULCHELLA 2\*\*  
0PU2-00-008-006-0-000-00  
TID: 36324 URBAN NEST HOMES LLC  
BLOCK 8 LOT 6 PULCHELLA SEC 2  
REAL 2021 9.00 1.08 15.53 25.61  
\*\*CASHTON CREEK ESTATES\*\*  
OCSH-00-001-021-0-000-00  
TID: 29038 MYERS JESSE & SHANDA K  
N 5 ACS MOL OF LOT 21 BLK 1 CASHTON CREEK ESTATES  
REAL 2021 2,620.00 314.40 15.53 2,949.93  
OCSH-00-001-025-0-000-00  
TID: 29042 BABB MICHAEL

BLOCK 1 LOT 25 CASHTON CREEK ESTATES  
REAL 2021 812.00 97.44 15.53 924.97  
\*\*CEDAR CREEK ESTATES\*\*  
OCCE-00-001-001-0-001-00  
TID: 11027 %MATADOR FOODS LLC  
S 689.28' OF TRACT 1 CEDAR CREEK EST. LESS .34 AC  
REAL 2021 9,615.00 1,153.80 15.53 10,784.33  
OCCE-00-001-001-0-006-00  
TID: 28110 RILEY EXPLORATION PROPERTY CO  
BEG 1212.22' N OF THE SW/C OF THE NW/4; THENCE CONTINUE N 437.78', E 658.81', S 330', W 220', S 107.78', W 439.12' TO POB CEDAR CREEK EST  
REAL 2021 4,086.00 490.32 15.53 4,591.85  
\*\*CEDAR RIDGE\*\*  
OCDR-00-002-007-0-000-00  
TID: 11124 PACK GARY & KELLY  
BLK 2 LOT 7 OF THE UNPLATTED PART OF CEDAR RIDGE  
REAL 2021 3,491.00 418.92 15.53 3,925.45  
\*\*CHICKASAW ACRES\*\*  
OCHI-00-002-010-0-000-00  
TID: 11238 LAMINACK JAMES K & SANDRA A  
LOT 10 & N 69' OF LOT 11 BLOCK 2 CHICKASAW ACS  
REAL 2021 957.00 114.84 15.53 1,087.37  
OCHI-00-003-002-0-000-00  
TID: 11241 OVERSTREET EDWARD A & BARBARA  
LOT 2 BLOCK 3 CHICKASAW ACS  
REAL 2021 39.00 4.68 15.53 59.21  
OCHI-00-003-003-0-000-00  
TID: 11242 OVERSTREET EDWARD A & BARBARA  
LOT 3 BLOCK 3 CHICKASAW ACS  
REAL 2021 708.00 84.96 15.53 808.49  
OCHI-00-003-004-0-000-00  
TID: 11243 OVERSTREET EDWARD A & BARBARA  
N 50' OF LOT 4 BLOCK 2 CHICKASAW ACS  
REAL 2021 26.00 3.12 15.53 44.65  
OCHI-00-004-007-0-000-00  
TID: 11251 CHEYENNE REAL ESTATE  
LOT 7 & 8 BLOCK 4 CHICKASAW ACS.  
REAL 2021 639.00 76.68 15.53 731.21  
OCHI-00-005-001-0-000-00  
TID: 11254 MURRY STEVEN P  
LOT 1 BLOCK 5 CHICKASAW ACS  
REAL 2021 428.00 51.36 15.53 494.89  
OCHI-00-007-001-0-000-00  
TID: 11257 WOOD BRANDON & ANDREA KAY  
LOT 1 BLOCK 7 CHICKASAW ACRES  
REAL 2021 1,079.00 129.48 15.53 1,224.01  
OCHI-00-007-003-0-000-00  
TID: 28720 POSTMAN RAY  
BLOCK 7 LOT 3 CHICKASAW ACS  
REAL 2021 216.00 25.92 15.53 257.45  
\*\*CLEARVIEW\*\*  
OCL1-00-004-002-0-000-00  
TID: 11315 DAVIDSON JO ANN  
LOT 2 BLOCK 4 CLEARVIEW 1  
REAL 2021 647.00 77.64 15.53 740.17  
\*\*AIRPARK ESTATES\*\*  
OAPE-00-001-020-0-000-00  
TID: 10564 COLE MERINE P  
TRUSTEE OF  
LOT 20 BLOCK 1 AIRPARK EST.  
REAL 2021 35.50 2.66 15.53 53.69  
\*\*COMANCHE RIDGE ADDITION\*\*  
OCMR-00-003-006-0-000-00  
TID: 11437 BANKS Q SCOTT  
BLOCK 3 LOT 6 COMANCHE RIDGE ADDITION  
REAL 2021 417.00 50.04 15.53 482.57  
\*\*BLANCHARD\*\*  
BLAN-00-002-001-0-001-00  
TID: 16634 WILLIAMS MARLA , GOMEZ GAYLA,  
LOTS 1, 2 & 3 BLK 2 BLANCHARD CITY 1/3 INT EACH  
REAL 2021 239.00 28.68 15.53 283.21  
BLAN-00-021-017-0-000-00  
TID: 16761 AUTRY CARL & PATRICIA  
LOTS 17 & 18 BLK 21 BLANCHARD  
REAL 2021 371.00 44.52 15.53 431.05  
BLAN-00-021-019-0-000-00  
TID: 16762 WINDSOR DEBRA C & DUSTY W  
LOTS 19 & 20 BLK 21 BLANCHARD  
REAL 2021 1,069.00 128.28 15.53 1,212.81  
BLAN-00-038-013-0-000-00  
TID: 16875 COTTON DUSTIN & AMANDA  
LOTS 13, 14 & N 1/2 OF 15 BLK 38 BLANCHARD CITY  
REAL 2021 500.00 60.00 15.53 575.53  
BLAN-00-040-001-0-000-00  
TID: 16888 AUTRY JACKIE & PAULA  
LOTS 1, 2 & 3 BLOCK 40 BLANCHARD CITY  
REAL 2021 1,067.00 128.04 15.53 1,210.57  
BLAN-00-040-007-0-000-00  
TID: 16890 PAXTON BRANDON SHANE  
LOTS 7 & 8 BLOCK 40 BLANCHARD CITY  
REAL 2021 302.00 36.24 15.53 353.77  
BLAN-00-051-021-0-000-00  
TID: 16986 TUCKER GAIL  
W 1/2 OF LOTS 21, 22, 23 & 24 BLOCK 51 BLANCHARD CITY  
REAL 2021 797.00 95.64 15.53 908.17

BLAN-00-058-016-0-000-00  
TID: 17023 RANDOLPH MARY &  
LOTS 16, 17 & 18 BLOCK 58 BLANCHARD CITY  
REAL 2021 678.00 81.36 15.53 774.89  
BLAN-00-062-001-0-000-00  
TID: 17046 FLORENCE JESSE W &  
LOT 1 BLOCK 62 BLANCHARD CITY  
REAL 2021 11.00 1.32 15.53 27.85  
BLAN-00-062-002-0-000-00  
TID: 17047 FLORENCE JESSE W &  
LOT 2 BLOCK 62 BLANCHARD CITY  
REAL 2021 11.00 1.32 15.53 27.85  
BLAN-00-062-003-0-000-00  
TID: 17048 FLORENCE JESSE W &  
LOT 3 BLOCK 62 BLANCHARD CITY  
REAL 2021 11.00 1.32 15.53 27.85  
BLAN-00-062-004-0-000-00  
TID: 17049 FLORENCE JESSE W &  
LOT 4 BLOCK 62 BLANCHARD CITY  
REAL 2021 11.00 1.32 15.53 27.85  
BLAN-00-062-005-0-000-00  
TID: 17050 FLORENCE JESSE W &  
LOT 5 BLOCK 62 BLANCHARD CITY  
REAL 2021 11.00 1.32 15.53 27.85  
BLAN-00-062-006-0-000-00  
TID: 17051 FLORENCE JESSE W &  
LOT 6 BLOCK 62 BLANCHARD CITY  
REAL 2021 11.00 1.32 15.53 27.85  
BLAN-00-062-009-0-000-00  
TID: 17053 FLORENCE JESSE W &  
LOT 9 BLOCK 62 BLANCHARD CITY  
REAL 2021 11.00 1.32 15.53 27.85  
BLAN-00-062-010-0-000-00  
TID: 17054 FLORENCE JESSE W &  
LOT 10 BLOCK 62 BLANCHARD CITY  
REAL 2021 11.00 1.32 15.53 27.85  
BLAN-00-062-012-0-000-00  
TID: 17056 FLORENCE JESSE W &  
LOT 12 BLOCK 62 BLANCHARD CITY  
REAL 2021 11.00 1.32 15.53 27.85  
BLAN-00-063-009-0-000-00  
TID: 17061 AUTRY CARL & PATRICIA  
LOTS 9 THRU 12 BLK 63 BLANCHARD  
REAL 2021 920.00 110.40 15.53 1,045.93  
BLAN-00-076-017-0-000-00  
TID: 17153 KIM HUA JA  
LOTS 17 THRU 20 BLOCK 76 BLANCHARD CITY  
REAL 2021 1,487.00 178.44 15.53 1,680.97  
BLAN-00-078-009-0-000-00  
TID: 17181 BANNISTER JAMES WOODROW  
LOT 9 BLOCK 78 BLANCHARD CITY  
REAL 2021 858.00 102.96 15.53 976.49  
BLAN-00-079-007-0-000-00  
TID: 17198 CLOUD FRANK E  
LOTS 7 & 8 BLOCK 79 BLANCHARD CITY  
REAL 2021 146.00 17.52 15.53 179.05  
BLAN-00-082-003-0-000-00  
TID: 17222 NEST HOMES LLC  
LOTS 3 THRU 22 BLOCK 82 BLANCHARD CITY  
REAL 2021 883.00 105.96 15.53 1,004.49  
BLAN-00-084-001-0-001-00  
TID: 17225 GRAHAM WILMA A E 48' OF LOTS 1, 2, 3 & 4 BLK 84 BLANCHARD CITY  
REAL 2021 202.00 24.24 15.53 241.77  
BLAN-00-084-005-0-000-00  
TID: 17226 INESS PAUL & TRACEY  
LOTS 5 & 6 BLK 84 BLANCHARD CITY  
REAL 2021 21.00 2.52 15.53 39.05  
BLAN-00-084-007-0-000-00  
TID: 17227 INESS PAUL & TRACEY  
LOTS 7 & 8 BLK 84 BLANCHARD CITY  
REAL 2021 860.00 103.20 15.53 978.73  
BLAN-00-084-021-0-000-00  
TID: 17232 COMBS-PANNELL JOANIE KAY  
LOTS 21 THRU 24 BLOCK 84 BLANCHARD CITY  
REAL 2021 1,117.00 134.04 15.53 1,266.57  
BLAN-00-085-001-0-001-00  
TID: 17234 SULLIVAN HA-LEIGH N  
N 1/2 OF LOTS 1 THRU 6 BLK 85 BLANCHARD  
REAL 2021 1,186.00 142.32 15.53 1,343.85  
BLAN-00-090-019-0-000-00  
TID: 17291 LOPEZ DORA B ET AL  
LOTS 19, 20 & 21 BLK 90 BLANCHARD  
REAL 2021 904.00 67.80 15.53 987.33

Please see **Delinquent**, page 11C

# Delinquent:

BLAN-00-095-001-0-000-00  
TID: 17313 CLARK TALMAGE  
E & TAMMY J  
LOTS 1&2BLK95BLANCHARD  
REAL 2021 531.00 63.72 15.53  
610.25

BLAN-00-095-016-0-000-00  
TID: 17322 ELLIFRITT JOAN &  
LOTS 16 & 17 BLOCK 95  
BLANCHARD CITY  
REAL 2021 43.00 5.16 15.53  
63.69

BLAN-00-095-018-0-000-00  
TID: 17323 COMPTON TRAC-  
EY LYNN  
LOTS 18, 19 & 20 BLK 95  
BLANCHARD  
REAL 2021 64.00 7.68 15.53  
87.21

BLAN-00-096-005-0-000-00  
TID: 17327 DUNN LORENE  
REVOCABLE TRUST  
S 1/2 OF LOT 5 BLOCK 96  
BLANCHARD CITY  
REAL 2021 5.00 0.60 15.53  
21.13

BLAN-00-096-023-0-000-00  
TID: 17336 HOLMES WILLIAM  
H & VIRGINIA L  
LOTS 23 & 24 BLOCK 96  
BLANCHARD CITY  
REAL 2021 42.00 5.04 15.53  
62.57

BLAN-00-097-013-0-000-00  
TID: 17338 CHEYENNE REAL  
ESTATE  
W 46 OF LOTS 13 & 14 BLOCK  
97 BLANCHARD CITY  
REAL 2021 368.00 44.16 15.53  
427.69

BLAN-00-098-011-0-000-00  
TID: 17345 WILLOUGHBY  
CARL DENNIS II  
LOTS 11 & 12 & 10 LESS THE  
STH 4FT BLK 96 BLANCHARD  
REAL 2021 516.00 61.92 15.53  
593.45

BLAN-00-099-005-0-000-00  
TID: 17351 MONTGOMERY  
JAMES  
LOTS 5, 6, 7 & 8 BLOCK 99  
BLANCHARD CITY  
REAL 2021 267.50 20.06 15.53  
303.09

BLAN-00-108-001-0-000-00  
TID: 17423 DUTY MICHELLE  
M & OLIVIA J  
LOTS 13-18 BLOCK 108  
BLANCHARD CITY  
REAL 2021 814.00 97.68 15.53  
927.21

BLAN-00-109-001-0-001-00  
TID: 17430 DUTY MICHELLE  
M & OLIVIA J  
LOTS 3 & 4 BLOCK 109  
BLANCHARD CITY  
REAL 2021 21.00 2.52 15.53  
39.05

BLAN-00-110-002-0-000-00  
TID: 17434 MC NEILL KYLE &  
DEANNA  
LOT 1 & 2 BLOCK 110  
BLANCHARD CITY  
REAL 2021 21.00 2.52 15.53  
39.05

BLAN-00-112-001-0-005-00  
TID: 17443 LAWSON IRIS L  
W 72 OF LOTS 1 THRU 3 & S  
5 OF W 72 OF LOT 4 BLK 112  
BLANCHARD  
REAL 2021 169.50 12.71 15.53  
197.74

BLAN-00-114-013-0-000-00  
TID: 17466 HOBBS ROBERT  
D & SHARON R  
LOTS 13 & 14 LESS S 8' OF 14  
BLOCK 114 BLANCHARD CITY  
REAL 2021 539.00 64.68 15.53  
619.21

BLAN-00-116-005-0-000-00  
TID: 17479 SHIPP DAVID  
LOT 5 - 8 BLOCK 116  
BLANCHARD CITY  
REAL 2021 1,167.00 140.04  
15.53 1,322.57

BLAN-00-116-014-0-000-00  
TID: 17486 SCOTT SAMUEL  
B L/E  
LOTS 14 THRU 18 BLK 116  
BLANCHARD  
REAL 2021 221.00 26.52 15.53  
263.05

BLAN-00-117-003-0-000-00  
TID: 17489 CHAPMAN JUDY  
LOTS 10 THRU 12 BLOCK 117  
BLANCHARD CITY  
REAL 2021 308.00 27.72 15.53  
351.25

BLAN-00-119-017-0-000-00  
TID: 17509 %JOHNSON CI-  
ARRA  
LOT 17 BLOCK 119  
BLANCHARD CITY  
REAL 2021 44.00 5.28 15.53  
64.81

BLAN-00-121-010-0-000-00  
TID: 17522 HOBBS ROBERT  
D & SHARON R  
LOTS 10 & 11 BLOCK 121  
BLANCHARD CITY  
REAL 2021 409.00 49.08 15.53  
473.61

BLAN-00-122-012-0-000-00  
TID: 17529 JEARY LIVING  
TRUST  
LOTS 12, 13 & 14 BLOCK 122  
BLANCHARD CITY  
REAL 2021 811.00 97.32 15.53  
923.85

BLAN-00-077-018-0-002-00  
TID: 34693 GRIFFIN MARK A  
& MEAGAN S  
THE WEST 36'2" OF THE  
SOUTH 103' OF LOT 22 BLOCK  
77 BLANCHARD CITY  
REAL 2021 1,285.00 96.38  
15.53 1,396.91

\*\*BYARS\*\*

BYAR-00-005-001-0-000-00  
TID: 17583 SPRAY WILLIAM R  
LOTS 1 & 2 BLOCK 5 BYARS  
CITY  
REAL 2021 12.00 1.44 15.53  
28.97

BYAR-00-005-003-0-000-00  
TID: 17584 GREGORY ARCHIE  
LEE  
LOTS 3 & 4 BLOCK 5 BYARS  
CITY  
REAL 2021 296.00 35.52 15.53

347.05  
BYAR-00-005-005-0-000-00  
TID: 17585 GILLUM DELBERT  
L & CHRISTINE  
LOTS 5 & 6 BLOCK 5 BYARS  
CITY  
REAL 2021 42.00 5.04 15.53  
62.57

BYAR-00-006-011-0-000-00  
TID: 17593 PAYNE MILDRED L  
LOTS 11 & 12 BLOCK 6 BYARS  
CITY  
REAL 2021 46.00 5.52 15.53  
67.05

BYAR-00-008-001-0-000-00  
TID: 17597 TEEL JEFFREY &  
MICHELLE  
LOTS 1,2,3,10,11,& 12 BLOCK  
8 BYARS CITY  
REAL 2021 233.00 27.96 15.53  
276.49

BYAR-00-009-013-0-000-00  
TID: 17610 SPRAY BILL  
LOT 13 BLOCK 9 BYARS CITY  
REAL 2021 21.00 2.52 15.53  
39.05

BYAR-00-010-015-0-000-00  
TID: 17631 PAYNE GORDON  
WAYNE  
LOTS 15 & 16 BLK 10 BYARS  
CITY  
REAL 2021 104.00 12.48 15.53  
132.01

BYAR-00-011-014-0-000-00  
TID: 17642 PAYNE GORDON  
WAYNE  
LOT 14 BLK 11 BYARS CITY  
REAL 2021 39.00 4.68 15.53  
59.21

BYAR-00-012-004-0-000-00  
TID: 17648 TERRILL DAVID M  
LOTS 4, 5 & 6 BLK 12 BYARS  
CITY  
REAL 2021 241.00 28.92 15.53  
285.45

BYAR-00-013-001-0-000-00  
TID: 17650 WILCOX KENNETH  
LOTS 1, 2 & 3 BLK 13 BYARS  
CITY  
REAL 2021 304.00 36.48 15.53  
356.01

BYAR-00-013-007-0-000-00  
TID: 17652 WADE MONICA  
FIELDER  
LOTS 7 & 8 BLK 13 BYARS CITY  
REAL 2021 76.00 9.12 15.53  
100.65

BYAR-00-013-009-0-001-00  
TID: 17654 SLAUGHTER  
MONICA J  
LOT 9 BLK 13 BYARS CITY  
REAL 2021 4.00 0.48 15.53  
20.01

BYAR-00-015-004-0-000-00  
TID: 17659 TERRILL DAVID M  
LOTS 4, 5 & 6 BLK 15 BYARS  
CITY  
REAL 2021 63.00 7.56 15.53  
86.09

BYAR-00-015-007-0-000-00  
TID: 17660 TERRILL DAVID M  
LOTS 7, 8, 9 & 10 BLK 15  
BYARS CITY  
REAL 2021 53.00 6.36 15.53  
74.89

BYAR-00-015-011-0-000-00  
TID: 17661 TERRILL KENNETH  
LOTS 11 & 12 BLOCK 15 BYARS  
CITY  
REAL 2021 143.00 17.16 15.53  
175.69

BYAR-00-018-004-0-000-00  
TID: 17674 SUTTON KAY &  
CARL SCHEER  
LOT 4 BLOCK 18- W OF CREEK  
BYARS CITY  
REAL 2021 4.00 0.48 15.53  
20.01

BYAR-00-020-001-0-000-00  
TID: 17680 WILLIAMS W M  
LOTS 1, 2, 3 & 4 BLK 20 BYARS  
CITY  
REAL 2021 80.00 9.60 15.53  
105.13

BYAR-00-029-004-0-000-00  
TID: 17724 LEWELLING DON  
LOTS 11 & 12 BLK 29 BYARS  
REAL 2021 31.00 3.72 15.53  
50.25

BYAR-00-030-007-0-000-00  
TID: 17727 HENDERSON  
KENNETH  
LOTS 7, 8 & 9 BLK 30 BYARS  
CITY  
REAL 2021 22.00 2.64 15.53  
40.17

BYAR-00-036-007-0-000-00  
TID: 17745 HENDERSON KEN-  
NETH RAY  
LOTS 7 THRU 12 BLK 36 BYARS  
CITY  
REAL 2021 150.00 18.00 15.53  
183.53

BYAR-00-037-001-0-000-00  
TID: 17746 HENDERSON  
KENNETH  
LOTS 1 THRU 4 BLK 37 BYARS  
CITY  
REAL 2021 30.00 3.60 15.53  
49.13

BYAR-00-037-005-0-000-00  
TID: 17747 DAVIS WILLIAM D  
& SUZZIE A  
LOTS 5 THRU 8 BLK 37 BYARS  
CITY  
REAL 2021 100.00 12.00 15.53  
127.53

BYAR-00-037-009-0-000-00  
TID: 17748 HENDERSON KEN-  
NETH R  
LOTS 9 THRU 12 BLK 37 BYARS  
CITY  
REAL 2021 44.00 5.28 15.53  
64.81

BYAR-00-038-001-0-000-00  
TID: 17751 MOSS KIMBERLY  
LOT 1 BLK 38 BYARS CITY  
REAL 2021 11.00 1.32 15.53  
27.85

BYAR-00-049-001-0-000-00  
TID: 17780 A J CATTLE COM-  
PANY LLC  
LOTS 1 THRU 12 BLK 49 BYARS  
CITY  
REAL 2021 229.00 27.48 15.53  
272.01

BYAR-00-050-001-0-001-00  
TID: 17781 A J CATTLE COM-  
PANY LLC  
LOTS 1 THRU 12 BLK 50 BYARS  
CITY  
REAL 2021 405.00 48.60 15.53  
469.13

BYAR-00-057-001-0-000-00  
TID: 17793 A J CATTLE COM-

PANY LLC  
LOTS 1 THRU 6 & LOTS 10, 11  
& 12 BLK 57 BYARS CITY  
REAL 2021 172.00 20.64 15.53  
208.17

BYAR-00-057-007-0-000-00  
TID: 17794 A J CATTLE COM-  
PANY LLC  
LOTS 7, 8 & 9 BLOCK 57 BYARS  
CITY  
REAL 2021 57.00 6.84 15.53  
79.37

BYAR-00-058-001-0-000-00  
TID: 17795 A J CATTLE COM-  
PANY LLC  
LOTS 1 THRU 12 BLK 58 BYARS  
CITY  
REAL 2021 229.00 27.48 15.53  
272.01

\*\*COLE\*\*

OCOL-00-005-023-0-000-00  
TID: 11462 MC NEAL MIKE  
LOTS 23 & 24 BLOCK 5 COLE  
CITY  
REAL 2021 194.00 23.28 15.53  
232.81

\*\*COOPERS CREEK ESTATES\*\*

OCPC-00-003-009-0-000-00  
TID: 11500 YOUNG THOMAS  
WILLIAM &  
COOPERS CREEK EST BLK  
3 LOT 9  
REAL 2021 4,803.00 576.36  
15.53 5,394.89

OCPC-00-003-010-0-000-00  
TID: 11501 YOUNG THOMAS  
WILLIAM &  
COOPERS CREEK EST BLK  
3 LOT 10  
REAL 2021 626.00 75.12 15.53  
716.65

OCPC-00-003-011-0-000-00  
TID: 11502 YOUNG THOMAS  
WILLIAM &  
COOPERS CREEK EST BLK  
3 LOT 11  
REAL 2021 406.00 48.72 15.53  
470.25

OCPC-00-003-012-0-000-00  
TID: 11503 GREEN NICHOLAS &  
COOPERS CREEK EST BLK  
3 LOT 12  
REAL 2021 3,428.00 411.36  
15.53 3,854.89

\*\*COTTONWOOD CREEK\*\*

OCWC-00-001-002-0-000-00  
TID: 11836 STALEY DON W &  
CAROLYN A  
LOT 2 BLOCK 1 COTTON-  
WOOD CREEK  
REAL 2021 1,800.00 216.00  
15.53 2,031.53

OCTA-00-001-017-0-001-00  
TID: 11730 ROBERTS KATHY  
LEE ETAL  
THE NORTH 202FT OF LOT  
17B BLK 1 COUNTRY ACRES  
ANNEXED TO DIBBLE CITY  
REAL 2021 730.00 87.60 15.53  
833.13

OCTA-00-001-017-0-001-01  
TID: 11731 ROBERTS KATHY  
LEE ETAL  
S 128.8 FT OF LOT 17B BLK 1  
COUNTRY ACRES  
REAL 2021 31.00 3.72 15.53  
50.25

OCTA-00-001-021-0-001-00  
TID: 11739 PRITCHARD JAMES  
LOT 21B BLK 1 COUNTRY  
ACRES  
REAL 2021 32.00 3.84 15.53  
51.37

\*\*ALLEN ACRES\*\*

OALA-00-001-001-0-000-00  
TID: 10538 DANIEL BART &  
STACEY &  
LOT 2 AND THE W 7.93' OF  
LOT 1 - LOT 3 LESS A STRIP 99'  
X 297.62' BLOCK 1 ALLEN ACS  
- 1/3 INTEREST EACH LESS PT  
OF LOT 3  
REAL 2021 85.00 10.20 15.53  
110.73

OALA-00-001-004-0-000-00  
TID: 10540 WALDEN KENNY R  
LOT 4 BLOCK 1 ALLEN ACS  
REAL 2021 1,013.00 121.56  
15.53 1,150.09

\*\*COUNTRY CLUB ESTATES\*\*

OCTC-00-002-003-0-000-00  
TID: 25555 YBARRA MICHAEL  
& TERRI  
COUNTRY CLUB ESTATES BLK  
2 LOT 3  
REAL 2021 866.00 103.92 15.53  
985.45

\*\*CRYSTAL LAKES\*\*

OCTL-00-001-040-0-000-00  
TID: 11801 1804 CHUKKAR  
CT LLC  
LOT 40 BLK 1 CRYSTAL LAKES  
REAL 2021 4,476.00 537.12  
15.53 5,028.65

OCTL-00-002-012-0-000-00  
TID: 11817 HOCKER KEITH J  
LOT 12 BLK 2 CRYSTAL LAKES  
REAL 2021 2,456.00 294.72  
15.53 2,766.25

\*\*CRYSTAL LAKES WEST AD-  
DITION\*\*

OCLW-00-003-005-0-000-00  
TID: 11387 SISSON B DAVID  
LOT 5 BLK 3 CRYSTAL LAKES  
WEST ADD  
REAL 2021 2,985.00 358.20  
15.53 3,358.73

OCLW-00-005-004-0-000-00  
TID: 11411 INSURANCE NET-  
WORK OF OKLA LLC  
LOT 4 BLK 5 CRYSTAL LAKES  
WEST ADD  
REAL 2021 4,719.00 566.28  
15.53 5,300.81

\*\*DEER RUN\*\*

ODER-00-002-005-0-000-00  
TID: 11895 FOX GARY &  
SHERRY L  
BLOCK 2 LOT 5 DEER RUN  
REAL 2021 3,074.00 368.88  
15.53 3,458.41

ODER-00-002-009-0-000-00  
TID: 11899 BARNETT BRAD-  
LEY DALE & MICAH  
BLOCK 2 LOT 9 DEER RUN  
REAL 2021 3,249.00 389.88  
15.53 3,654.41

\*\*DIAMOND ESTATES\*\*

ODME-00-001-025-0-000-00  
TID: 11951 VANDERPOOL  
BRANDON D  
BLK 1 LOT 25 DIAMOND ES-  
TATES

REAL 2021 2,898.00 347.76  
15.53 3,261.29

\*\*DIBBLE\*\*

DIBB-00-002-007-0-000-02  
TID: 17832 CHRISTENSEN  
TERESA A  
LOTS 8 THRU 10 LESS ALL OF  
LOT 7 & E12FT OF LOT 8 & THE  
S 130 OF W130 OF E 143 OF LOT  
9 BLK 2 DIBBLE CY LESS PT OF  
LOT 10  
REAL 2021 27.00 3.24 15.53  
45.77

DIBB-00-002-010-0-000-00  
TID: 17835 CHRISTENSEN  
TERESA A  
PART OF LOT 10 BLK 2 COMM  
NW/C OF LOT 10 E 100.12 S 45.93  
SE 30.82 SW 50.17 W 105.32 N  
113.61 TO POB DIBBLE  
REAL 2021 183.00 21.96 15.53  
220.49

DIBB-00-005-002-0-000-00  
TID: 17848 BLACK M E  
W 1/2 OF LOT 2 & ALL OF LOT  
1 BLK 5 DIBBLE CITY  
REAL 2021 27.00 3.24 15.53  
45.77

\*\*EVATT ADDITION\*\*

OEVT-00-002-005-0-000-00  
TID: 11994 GRIFFITH NOR-  
VELLA  
LOT 5 & E 6' OF LOT 6 BLK 2  
EVATT ADD - WAYNE CITY  
REAL 2021 642.00 77.04 15.53  
734.57

\*\*1ST ADDITION\*\*

OFIR-00-001-008-0-000-00  
TID: 12022 ENOX EDWIN JOE  
& ERICA NORTHRU  
N 50 OF LOTS 7 & 8 BLK 1  
WAYNE CITY  
REAL 2021 157.00 18.84 15.53  
191.37

OFIR-00-002-007-0-000-00  
TID: 12031 JONES CLINTON D  
E 15 OF S 55 OF 7 & S 55 OF  
8 BLOCK 2 FIRST ADD - WAYNE  
CITY  
REAL 2021 72.00 8.64 15.53  
96.17

OFIR-00-002-008-0-000-00  
TID: 12032 JONES HAROLD G  
LOTS 7 & 8 LESS S 55 OF  
LOT 8 & E 15 OF S 55 OF LOT 7  
BLK 2 1ST ADD - WAYNE CITY  
REAL 2021 138.00 16.56 15.53  
170.09

OFIR-00-004-003-0-000-00  
TID: 12048 RIVERA JOSE &  
LUCINA MENDEZ  
W 10 OF LOT 3 & ALL LOTS 1 &  
2 BLK 4 1ST ADD - WAYNE CITY  
REAL 2021 244.00 29.28 15.53  
288.81

OFIR-00-004-007-0-001-00  
TID: 12053 DANKER RAN-  
DALL D  
S 75 OF LOTS 7 & 8 BLK 4 1ST  
ADD - WAYNE CITY  
REAL 2021 115.00 13.80 15.53  
144.33

OFIR-00-004-015-0-000-00  
TID: 12059 BREWER ROBERT  
J & CHERYL G  
E 20 OF LOT 15 & LOT 14 LESS  
E 5 BLK 4 1ST ADD - WAYNE CITY  
REAL 2021 162.00 19.44 15.53  
196.97

\*\*BARGER ADDITION\*\*

OBRG-00-002-001-0-000-00  
TID: 10855 LOGAN LINDA  
LOT 1 BLOCK 2 BARGER ADD  
- WAYNE CITY  
REAL 2021 527.00 63.24 15.53  
605.77

OBRG-00-002-002-0-000-00  
TID: 10856 FRAZIER BRADLEY  
LOT 2 BLOCK 2 BARGER ADD  
- WAYNE CITY  
REAL 2021 608.00 72.96 15.53  
696.49

OBRG-00-002-004-0-000-00  
TID: 10858 BARTON BILLY &  
GAYLA  
LOT 4 BLOCK 2 BARGER ADD  
- WAYNE CITY  
REAL 2021 334.00 40.08 15.53  
389.61

\*\*FOX RUN ADDITION\*\*

OFXR-00-003-009-0-000-00  
TID: 112338 CLARK KENNETH  
RAY, JR  
LOT 9 BLOCK 3 FOX RUN  
ADDITION  
S 2021 684.85 82.18 15.53  
782.56

OFXR-00-003-013-0-000-00  
TID: 112342 STALLINGS SA-  
BRINA B  
BLK 3 LOT 13 FOX RUN AD-  
DITION  
S 2021 658.51 79.02 15.53  
753.06

\*\*FOX RUN 2\*\*

OFR2-00-001-003-0-000-00  
TID: 112109 FOSTER ROGER  
DARIN  
BLOCK 1 LOT 3 FOX RUN  
SECTION 2  
S 2021 632.17 75.86 15.53  
723.56

OFR2-00-001-014-0-000-00  
TID: 112120 PECK JAMES R  
& AMANDA J  
BLOCK 1 LOT 14 FOX RUN  
SECTION 2  
S 2021 605.83 72.70 15.53  
694.06

OFR2-00-001-020-0-000-00  
TID: 112126 LONDON BILL  
JAMES & ANGELA LYN  
BLOCK 1 LOT 20 FOX RUN  
SECTION 2  
S 2021 605.83 72.70 15.53  
694.06

OFR2-00-001-031-0-000-00  
TID: 112137 ALEXANDER TORI  
BLOCK 1 LOT 31 FOX RUN  
SECTION 2  
S 2021 632.17 75.86 15.53  
723.56

OFR2-00-001-052-0-000-00  
TID: 112158 KENNEDY JON B  
& MINDY R  
BLOCK 1 LOT 52 FOX RUN  
SECTION 2  
S 2021 658.51 79.02 15.53  
753.06

\*\*FOX RUN 3\*\*

OFR3-00-002-040-0-000-00  
TID: 12238 SOLBERGASHLEY  
FOX RUN SECTION 3 BLOCK  
2 LOT 40  
REAL 2021 2,416.00 289.92

15.53 2,721.45

OFR3-00-003-031-0-000-00  
TID: 12270 YOCHAM MARTHA  
FOX RUN SECTION 3 BLOCK  
3 LOT 31  
REAL 2021 2,492.00 299.04  
15.53 2,806.57

\*\*FOX VALLEY\*\*

OFXV-00-001-008-0-000-00  
TID: 12369 SMITH MELINDA K  
FOX VALLEY BLOCK 1 LOT 8  
LESS W 202' FOR DIBBLE ANNEX  
REAL 2021 162.00 19.44 15.53  
196.97

OFXV-00-001-008-0-001-00  
TID: 12370 SMITH MELINDA K  
FOX VALLEY W 202' BLOCK 1  
LOT 8 FOR DIBBLE ANNEX  
REAL 2021 59.00 7.08 15.53  
81.61

OFXV-00-001-009-0-000-00  
TID: 12371 SMITH MELINDA K  
FOX VALLEY BLOCK 1 LOT 9  
LESS W 202' FOR DIBBLE ANNEX  
REAL 2021 185.00 22.20 15.53  
222.73

OFXV-00-001-009-0-001-00  
TID: 12372 SMITH MELINDA K  
FOX VALLEY W 202' BLOCK 1  
LOT 9 FOR DIBBLE ANNEX  
REAL 2021 59.00 7.08 15.53  
81.61

OFXV-00-001-010-0-000-00  
TID: 12373 MC KEE LENARD C  
FOX VALLEY BLOCK 1 LOT 10  
LESS W 202' FOR DIBBLE ANNEX  
REAL 2021 798.00 95.76 15.53  
909.29

OFXV-00-001-010-0-001-00  
TID: 12374 MC KEE LENARD C  
FOX VALLEY W 202' BLOCK 1  
LOT 10 FOR DIBBLE ANNEX  
REAL 2021 80.00 9.60 15.53  
105.13

OFXV-00-001-127-0-000-00  
TID: 12433 MC KEE LENARD  
& BARBARA HULL  
FOX VALLEY BLOCK 1 LOT 127  
REAL 2021 83.00 9.96 15.53  
108.49

OFXV-00-001-128-0-000-00  
TID: 12434 MC KEE LENARD  
& BARBARA HULL  
FOX VALLEY BLOCK 1 LOT 128  
REAL 2021 74.00 8.88 15.53  
98.41

OFXV-00-001-129-0-000-00  
TID: 12435 MC KEE LENARD  
& BARBARA HULL  
FOX VALLEY BLOCK 1 LOT 129  
REAL 2021 53.00 6.36 15.53  
74.89

OFXV-00-001-130-0-000-00  
TID: 12436 MC KEE LENARD  
& BARBARA HULL  
FOX VALLEY BLOCK 1 LOT 130  
REAL 2021 77.00 9.24 15.53  
101.77

OFXV-00-002-025-0-000-00  
TID: 12445 %OSBORN PROP-  
ERTIES INC  
FOX VALLEY BLOCK 2 LOT 25  
REAL 2021 1,041.00 124.92  
15.53 1,181.45

OFXV-00-002-027-0-000-00  
TID: 12447 WU WEIBIN  
LOTS 27 THRU 31 BLOCK 2  
FOX VALLEY  
REAL 2021 3,747.00 449.64  
15.53 4,212.17

\*\*FRANCIS TALK OF TOWN\*\*

OFTT-00-001-005-0-000-00  
TID: 12310 HOBBS MARTIN  
LOT 5 BLK 1 FRANCIS TALK  
OF TOWN  
REAL 2021 579.00 69.48 15.53  
664.01

\*\*GARRETT ESTATES\*\*

OGES-00-001-001-0-000-00  
TID: 12480 GARRETT HILL  
TRUST  
LOT 1 BLOCK 1 GARRETT EST  
REAL 2021 252.00 30.24 15.53  
297.77

No. 733-August 25-2 Times  
IN THE DISTRICT COURT  
OF MCCLAIN COUNTY  
STATE OF OKLAHOMA

In the Matter of the Estate of  
Mark Alan Barnett, a/k/a Mark  
A. Barnett, a/k/a Mark Barnett,  
Deceased.

No. PB-2022-90  
NOTICE TO CREDITORS  
All creditors having claims  
against Mark Alan Barnett, de-  
ceased, are required to present  
the same, with a description of all  
security interests and other collat-  
eral (if any) held by each creditor  
with respect to such claim, to the  
named personal representative  
by mailing the same to James R.  
Scrivner, P.C., Attorney at Law,  
Post Office Box 1373, Ada, Okla-  
homa 74821-1373, on or before  
the following presentment date:  
October 19, 2022, or the same  
will be forever barred.

/s/ Janet Barnett  
JANET BARNETT  
Personal Representative of  
the Estate of  
Mark Alan Barnett,  
Deceased  
James R. Scrivner, OBA #8033  
JAMES R. SCRIVNER, P.C.  
Post Office Box 1373  
Ada, Oklahoma 74821-1373  
Attorney for the Estate

No. 756-August 25-3 Times  
Bid Advertisement:  
Owner: Washington Public  
Schools  
Construction Manager: Goldsby  
Construction  
Solicitation For Bidders For:  
Media Center & Classrooms – Bid  
Package 02 Architectural & MEP  
Solicitation Date: August 24th,  
2022.

Bid Date, Time & Place:  
September 14th, 2022  
Bid Deadline: 2:00pm CDST  
Place: Sealed Bids Will Be  
Submitted Online Via Building  
Connected.  
Project Contact: Tyler Graves -  
Tyler@GoldsbyConstruction.com.

From page 1A

# Harris:

In 1827, Harris attended Monroe Mission School and later a school in western Tennessee. Three years later, he returned to Mississippi to live with his grandmother, mother and later his uncle, Martin Colbert.

In 1835, as groups of Chickasaws were preparing to remove to Indian Territory, Harris, who spoke Chickasaw and English fluently, served as an interpreter at a government land office at Pontotoc. He also served as an interpreter at the numerous councils conducted to arrange details of the Chickasaws' removal to Indian Territory.

Harris and his mother began the forced removal to Indian Territory in 1837. They arrived at Blue River in present-day Johnston County, Oklahoma, in 1838, where he opened a successful mercantile.

Harris' political career began in 1850 when he accompanied Edmund Pickens as a delegate to Washington, D.C., and again in 1854. He was the first elected Chickasaw Nation Governor after the Chickasaw people formally adopted the 1856 constitution.

After serving five terms, supporters of Governor Harris in 1878 submitted his name for Governor, but in a contested election, Benjamin C. Burney won by five votes. To maintain order, Governor Harris withdrew and retired from politics.

Cyrus Harris, 70, died Jan. 6, 1888, in Mill Creek, Indian Territory.

But the story of this remarkable man did not end with his death.

Harris was laid to rest on his land in the Old Mill Creek Cemetery, located along Mill Creek near the grist mill he built. Construction of the mill led to the name of the creek being changed from Cherokee Creek to Mill Creek.

Almost eight decades later, in the 1960s, Governor Harris' burial site was at risk when Mill Creek's banks flooded and eroded cemetery land.

Attempts to save the historic Chickasaw leader's grave were chronicled in the July 17, 1960, issue of the **Ada Evening News** by reporter Eric Allen.

Allen visited the cemetery

with Governor Harris' great-grandson, the late Jack Penner, serving as his guide.

The cemetery was situated on what is now the Penner Ranch. At the time, the remains of Governor Harris' home, a small log cabin, still stood on the property at the edge of a tree-lined meadow three miles west of the present town of Mill Creek. The cabin and surrounding area were once the center of the original Mill Creek, Chickasaw Nation townsite.

The town of Mill Creek was moved to its present site, 3 miles east along State Highway 7, after the railroad was built in 1901, bypassing the original town.

Governor Harris' burial place was north of the cabin. In 1960, it was overgrown with trees and knee-deep brush.

"You will find it hard to believe that one of those broken and lichen-covered tombstones marks the grave of Cyrus Harris," Allen reported in the **Ada Evening News** article.

At the time of the reporter's visit, the creek had cut into a corner of the graveyard and washed out a section of the old iron fence.

The reporter speculated an abutment could be built to save this important burial site from being wiped out.

Fast forward about a year, and the reporter's pleas for preservation were answered when the Governor's remains were relocated.

In 2014, former tribal Judge Charles Tate shared notes his late mother, Chickasaw Hall of Fame member Juanita Tate, had preserved about moving Governor Harris' body to Drake-Nebo Cemetery, located a few miles west of the original burial place.

The Tates are descendants of Governor Harris.

"They (family members) voted to move the grave back with his wife whose body was moved (to Drake Cemetery) in the 1900s," according to Mrs. Tate's notes.

Family members L.E. Kinney and Wilber White helped with the 1961 reinterment, according to Mrs. Tate's notes.

Judge Tate said he would like to see the gravesite become a

destination site or have a historical marker erected along the highway noting the important site.

## About Drake-Nebo Cemetery

Named for the surrounding communities, the rural Drake-Nebo Cemetery is the final resting place for several members of the Cyrus Harris family among its more than 500 gravesites.

The Harris family gravesite is in the middle section of the cemetery's west side. A wrought-iron gate surrounds the burial plot.

Also interred are five members of the Williams family who were killed by a tornado in 1917. A monument to the family, who had been buried in unmarked graves for many years, was erected.

The cemetery is located 6 miles south of Sulphur, off U.S. Highway 177, west on Goddard Road for 1 mile, then south 1.5 miles and west 1/4 mile.

## About Penner Ranch

The oldest continuously family-owned business in Oklahoma, the Penner Angus Ranch can trace its roots to 1855, when Cyrus Harris founded the town of Mill Creek and began raising livestock, among many other business ventures.

Governor Harris' daughter, Amanda, married Felix Penner, a Texas native born to German immigrants, in 1891, according to Chickasaw Nation marriage records.

Mr. Penner expanded the livestock operations and introduced Angus cattle to the area in 1912. The ranch eventually contained 11,000 acres. Charles and his brother, Cyrus, continued the ranching operation after Felix Penner died in 1939.

In 1995, the ranch received an Oklahoma Centennial Farm and Ranch award. At the time, the Penner Trust owned the Penner Angus Ranch and developed it around the families' original Chickasaw allotments.

The ranch is still in operation today as a cow-calf operation with Cyrus Harris' great-great-grandson, Harris Penner, and his family at the helm.

Several scenes from "Montford: The Chickasaw Rancher" were filmed at Penner Ranch.

From page 1A

# Weed:

homes, number two.

"These are no relation (to the medical marijuana industry) but I'll do what I can," she said.

Garvin said there is a need for better regulation and a balance to the industry.

"I'm trying to learn all the things about cannabis and marijuana and CBD, and all the things, and try to find meaningful legislation that is pro-industry, pro-manufacturing, and pro-economy, but also is still responsible legislation that is geared towards the medical side," Garvin said.

The senator said, however, that her concerns and the state's priorities towards medical marijuana may have to change.

"We do have a State Question we are looking at on the ballot — probably in November — to create recreational marijuana, so that will change the whole scope of things if that goes through," she said.

A petition by the Oklaho-

mans for Sensible Marijuana Laws was submitted in July to the Secretary of State's office, which eventually verified that enough valid signatures, more than 160,000, had been obtained. The Secretary of State filed the petition creating State Question 820, and it now goes to the state Supreme Court.

The State Question, if approved, would legalize, regulate, and tax recreational marijuana usage for anyone over 21 years of age in Oklahoma. The state Supreme Court has not set a time line but is also tasked with determining whether enough signatures were obtained.

For now, the State has pulled the Oklahoma Medical Marijuana Authority out of the Oklahoma Department of Health, and they've worked on better regulating medical marijuana. Garvin said the move to pull OMMA from the Department of Health will help those in the

Department to really focus on the regulatory side.

Garvin said, "Let's call a spade a spade: We have recreational marijuana in Oklahoma. If you have a paper cut you can get a card. I think what we will start to see is more of a push toward medical and with that I think we'll see that a lot of regulations getting clarified."

One main topic will be clarifying the statutory definition of a school. She said the State needs to clarify this in order to keep these types of operations away from schools, churches and businesses.

She said there will also be more money from the State going to the Oklahoma State Bureau of Investigation to shut down illegal operations.

"Since this is the will of the people I will work on fixing this," Garvin said. "I will work with OMMA so that we have polices and procedures in place."

No. 768-September 1-1 Time BEFORE THE CORPORATION COMMISSION OF THE STATE OF OKLAHOMA APPLICANT: WARWICK-JUPITER, LLC

RELIEF SOUGHT: ESTABLISH IRREGULAR 600-ACRE HORIZONTAL DRILLING AND SPACING UNITS

LEGAL DESCRIPTION: SECTION 19 (LESS NW/4 NW/4), TOWNSHIP 10 NORTH, RANGE 4 WEST, MCCLAIN AND CLEVELAND COUNTY, OKLAHOMA

CAUSE CD NO. 2022-003427 NOTICE OF HEARING

STATE OF OKLAHOMA TO: Alecia Beals Bragg; Angela Stoddard ; B.A.M. Trust No. 1; BE-JA, LLC; Bilinda Petroleum Corporation, possibly succeeded in interest by London-Montlin-Harbert, Inc.; Billie Thompson; Boomerang Royalties, LLC c/o Trimble Law Group, PLLC; Brian Johnston; Carl D. Hendrix, a/k/a Carol D. Hedrix; Cheryl F. Briggs; Cynthia Mannis; D & T Oil, LLC; Darlene J. Gates, a/k/a Darlene J. Lambert, formerly Gates; David J. Roberts; David R. Guthery; David Rossiter; Delone Hessel; Donald E. Roberts; Dr. Vivian N. D. Caston; Ed Carrier; Edward Clark, Inc., a Colorado corporation; Egbert Evan Mullins; Estate of Ruth Beals; Eunice Melba Thompson; Farmers Royalty Pool; Flatlands Land Company; Fortune Natural Resources L.L.C.; Fred Werr; Frederick Charles Streich, Jr.; Gary C. Johnson; Gay A. Peterson-Speake; Geneva Randolph; George A. Roberts; George E. Roberts; Geraldine Blackley; Gertrude G. Hendrix, a/k/a Gertrude G. Miller Hendrix; Greer Farms, L.L.C.; Greer Streich Galloway; Hall Energy Company; Hazel I. Young; Helen Marie Worthen; Howard Roberts; Hulsey Farms, LLC; Ian M. McDermid; J.B. O'Daniel Revocable Living Trust; Jack Guenther as Trustee of the 1976 Abigail Camilla Guenther Trust; Jack Guenther as Trustee of the 1976 Jack E. Guenther, Jr. Trust; James E. Peterson; James O. Wolfe; Janice A. Low, as Trustee of the Low Revocable Living Trust, dated May 6, 2008; Jennifer Cotton; Jerry Thompson; Jimmie Washburn, a/k/a. Jimmie Lee Washburn; John E. Peterson; John M. Roberts; Karen L. Clark; L. R. McBride Engineering, Inc.; Larry A. Beals, Trustee of the Larry A. Beals 2004 Revocable Living Trust, dated March 16, 2004; Laurel Operating Company; Le Ann Johnston; Lilly Moneer; Linda Thompson; Lloyd Eugene Trogdon and Sharon Kay Trogdon, Trustees of the Lloyd Eugene Trogdon and Sharon Kay Trogdon Revocable Trust, dated April 4, 2012; Loretta B. Lee; LuAnn Williams and Terry E. Williams, w/hJT; Mahony-Killian, Inc., a Texas corporation; Marvin L. Thompson; Mary Ann Thorne; Mathew Rossiter; Michael James Truglio; Monty L. Holt Production Corporation; Native Exploration Operating, LLC; Neil Kent Auxier; Oklahoma Medical Research Foundation; Oleta B. Roberts; Patricia J. Lumpkin; Patsy Ann McMahan, Successor Trustee of the Juanita Griffith Family Trust, dated August 30, 1993; Pete White; Rhaelynn Bonham, a/k/a Rhaelynn Bonham; Riviera Upstream, L.L.C.; Robert Roberts; Robert T. Keel; Ruby M. Brewer; Russell A. Thompson; S3 Holding, L.L.C.; SellmoCo, L.L.C.; Sue A. Putney, Trustee of the Putney Family Trust dated 8/8/2002; Terry Washburn, a/k/a Terry S. Washburn; Thomas Michaelis; Thomas Rossiter; Timothy L. Osborn and Tina L. Osborn, as JT; Todd Johnston; Valerie Reed; VanderLaan Oil & Gas, LLC; Venture Minerals-Expertise Limited; Voortman Oil & Gas, LLC c/o William J. Robinson; Warren E. Rowland, Trustee of the Warren Edwin Rowland Revocable Living Trust, dated February 22, 2013; Warwick Coinvest I, LLC;

Warwick-Ares, LLC; Warwick-Jupiter, LLC; Warwick-Minerva, LLC; William C. Thompson; William T. Osborn and Sarah A. Osborn, as JT; Yvonne Annette Myers; Allie Faye Teeter; Beulah I. Scates; Cheryl Lynn Morris; Christie K. White; Clifford Rossiter; Clovis Putney; David A. Chambers; Delbert J. Thompson; Donna Rae Thompson; Duane Thompson; Dwight Roberts; Elmer M. Thompson; Esther Parker; Evelyn Truglio; Freda R. Hanson; Freddie R. Thompson; Gary Thompson; Gwendolyn Putney; Harold J. Putney; Helen F. Wolfe; Ian M. McDermid; Ira F. Morris; James Johnston; Jean M. Hemness; John T. Lawson; L. F. Powell, Jr.; Leona G. Twyman; Leslie L. Thompson; Loretta B. Lee; Lorna Thompson; Nina M. Jackson; Nina Weaver; Pearl I. Harrel; Ralph Emerson Cole; Randy Thompson; Robert T. Keel and Warren E. Rowland, Trustee of the Warren Edwin Rowland Revocable Living Trust, dated February 22, 2013; S.S. Putney, a/k/a Simmie S. Putney, and Maud Putney, as tenants in common; Simmie S. Putney, a/k/a S.S. Putney; Stanton M. Johnston and Beatrice M. Johnston, as Trustees of the Stanton M. & Beatrice M. Johnston Family Trust, dated September 20, 1991; Thelma A. Falker; Timothy Thompson; Trisha K. Sterk; William Thompson, Jr.; and all persons, owners, producers, operators, purchasers and takers of oil and gas and all other interested persons, particularly in McClain and Cleveland County, Oklahoma, and if any of the individuals are deceased, or if any of the companies are no longer in existence, the unknown heirs, executors, administrators, devisees, trustees, successors and assigns, immediate and remote, of the named parties.

NOTICE IS HEREBY GIVEN that the Applicant in this cause is requesting the Commission issue an Order establishing irregular 600-acre horizontal drilling and spacing units by: (a) vacating Order No. 103735, as redesignated by Order No. 107502, insofar as they pertain to the Hunton common source of supply underlying the S/2 and NE/4 and E/2 NW/4 of Section 19, Township 10 North, Range 4 West, McClain and Cleveland County, Oklahoma; and, (b) establishing irregular 600-acre horizontal well drilling and spacing units for the Woodford and Hunton common sources of supply underlying Section 19 (less the NW/4 NW/4), Township 10 North, Range 4 West, McClain and Cleveland County, Oklahoma, by new spacing, with the unit well for said irregular 600-acre horizontal units to be located from its point of entry and along any point of its lateral, not less than 660 feet from said unit boundary for the Hunton common source of supply, and not less than 165 feet from the north and south unit boundary and not less than 330 feet from the east and west unit boundary for the Woodford common source of supply.

NOTICE IS FURTHER GIVEN that the Applicant in this cause is requesting the following special relief: to designate the Applicant or some other party as Operator of the unit well. Applicant is further requesting that the Order to be entered in this cause be made effective on a date prior to the date of the Order.

NOTICE IS FURTHER GIVEN that this cause be set before an Administrative Law Judge for hearing, taking of evidence and reporting to the Commission.

NOTICE IS FURTHER GIVEN that this cause will be heard before an Administrative Law Judge on the Initial Hearing Docket at the Oklahoma Corporation Commission, Jim Thorpe Building, 2101 N. Lincoln, Oklahoma City, Oklahoma, 73105, at 8:30 a.m., on the 19th day of September, 2022,

and that this Notice be published as required by law and the Rules of the Commission.

NOTICE IS FURTHER GIVEN that due to the COVID-19 pandemic, access to the Jim Thorpe Building is restricted. The referenced hearing may be conducted via teleconference or video-conference. Before coming to the building for this hearing, please visit the Oklahoma Corporation Commission website at www.occeweb.com to determine the status of building access. Instructions for participating via teleconference or video-conference are available on the Commission's website.

NOTICE IS FURTHER GIVEN that the Applicant and interested parties may present testimony by telephone. The cost of telephonic communication shall be paid by the person or persons requesting its use. Interested parties who wish to participate by telephone shall contact the Applicant or Applicant's attorney, prior to the hearing date, and provide their name and telephone number.

NOTICE IS FURTHER GIVEN that all interested persons may appear and be heard. For information concerning this action, contact ERIC WELLS, Warwick Energy Group, 6608 N. Western, Box 417, Oklahoma City, OK 73116, Telephone: (405) 318-2808, OR ERIC HUDDLESTON, Attorney, Two Leadership Square, 211 North Robinson, Suite 1300, Oklahoma City, OK 73102, Telephone: (405) 232-3722.

CORPORATION COMMISSION OF OKLAHOMA

Dana L. Murphy, Chairman  
Bob Anthony, Vice-Chairman  
J. Todd Hiett, Commissioner  
DONE AND PERFORMED THIS 22nd DAY OF AUGUST, 2022.

BY ORDER OF THE COMMISSION:  
Amy Cummings, Secretary

No. 753-August 25-2 Times IN THE DISTRICT COURT OF MCCLAIN COUNTY STATE OF OKLAHOMA IN THE MATTER OF THE ESTATE OF WILLIAM JENSEN, DECEASED.

No. PB-2021-74 NOTICE OF HEARING PETITION FOR ORDER WAIVING FINAL ACCOUNT AND FINAL DECREE OF DISTRIBUTION AND DISCHARGE

NOTICE is hereby given that Jolene Jensen, Administrator of the estate of William Jensen, deceased, having filed in this Court her Petition for Order Waiving Final Account and Final Decree of Distribution and Discharge; the hearing of the same, which will include a hearing upon various matters requested therein to be taken into consideration by the Court, has been fixed by the Court for the 15th day of September, 2022, at 9:30 A.M. in the courtroom of the below-named Judge at the McClain County Courthouse, Purcell, Oklahoma, and all persons interested in said estate are notified then and there to appear and show cause, if any they have, why said final account and inventory should not be waived and the estate as described in said Petition should not be ordered distributed.

Dated this 18th day of August, 2022.

By: /s/ Charles N. Gray  
JUDGE OF THE DISTRICT COURT  
By: /s/ Kristel Gray  
Court Clerk  
(Seal)

Brooke H. Unruh, OBA #20878  
Brooke H. Unruh, PLLC  
1930 South Bryant Ave.  
Edmond, Oklahoma 73013  
Telephone: (405) 509-1924  
Email: brooke@bhunruh.legal  
Attorney for Administrator

From page 1A

# Livestock:

"There's the risk of respiratory disease at the wash racks where multiple animals can stand and touch the same things," Biggs said. "It's important to police wash racks and common areas to keep them free of manure, and don't allow animals to drink from community water tubs."

Avoiding stacking buckets also can eliminate the spread of a virus or disease. When dirt touches the inside of another where feed is stored, biosecurity is at risk.

"Animals are affected by dirt and things just like we are," Zook said. "Preventing a biosecurity hazard involves common sense practices and good personal hygiene."

## After the Show

After a long week or weekend away, animals returning home from a show should be quarantined from the rest of the herd for two to three weeks. Avoid nose-to-nose contact with other animals and feed and water the isolated animals in separate

buckets and troughs.

"Change up the feeding order to care for the rest of the herd first before isolated animals to prevent spreading something through the entire herd," Zook said. "Also, if a person has been around isolated animals and must go around other animals, they should take a shower beforehand, wash hands, or put on clean clothes, boots or shoes."

## The Key to Cleaning

Zook and Biggs also stressed that the most important thing to remember when cleaning equipment at a show or after returning home is to use soap and water first to remove any organic debris, including hay, manure or bed shavings.

"Applying disinfectant directly on organic matter will only inactivate the disinfectant almost instantaneously," Biggs said. "Once equipment has been thoroughly cleaned, then apply disinfectant at the appropriate contact time."

With the help of parents, advisors, veterinarians and peers, youth livestock exhibitors can

practice a few basic steps to prevent illness in not only their prize animals but also those of their fellow exhibitors across the state.

Maintaining a tidy appearance and caring for animals in a clean and responsible way is part of the livestock exhibition experience. Gosz said that while animals are judged in the show ring, exhibitors need to take ownership of their appearance and behavior, which are viewed on a much broader scale.

Don't cut corners with proper biosecurity and health measures; be vigilant and take the task seriously.

"Our livestock shows produce less than two percent of what we're putting into the food chain, but probably 85 to 90 percent of the general public views agriculture through livestock shows," he said. "We carry a huge responsibility of what people see, how clean we are, how we take care of our animals and how we feed our families."

No. 755-August 25-2 Times IN THE DISTRICT COURT OF MCCLAIN COUNTY, STATE OF OKLAHOMA In the Matter of the Estate of SUSAN E. BLUEJACKET, Deceased.

Case No. PB-22-91 NOTICE TO CREDITORS

All creditors having claims against SUSAN E. BLUEJACKET, deceased, are required to present the same with a description of all security interests and other

collateral (if any) held by each creditor with respect to such claim to Bert H. Bluejacket, as personal representative of the above estate, at the law offices of Garvin Agee Carlton, P.C., 101 E. Grant Avenue, P.O. Box 10, Pauls Valley, Oklahoma 73075, on or before the following presentation date: September 19, 2022, or the same will be forever barred.

Dated August 18, 2022.  
GARVIN AGEE  
CARLTON, P.C.  
By s/James W. Carlton Jr.

James W. Carlton, Jr.,  
OBA #12600  
james.carlton@gaclawyers.com  
and

By s/ Samuel K. Davis  
Samuel K. Davis, Licensed  
Legal Intern  
samuel.davis@gaclawyers.com  
P.O. Box 10  
Pauls Valley, OK 73075-0010  
405-238-1000  
fax: 405-238-1001  
Attorneys for Petitioner