

John D. Montgomery • The Purcell Register

Summertime

The calendar may say September but the weather is like August in Oklahoma the last couple of weeks.


Fun and games

McClain County Fair has it all

JeanneGrimes
The Purcell Register

The 2021 McClain County Free Fair will serve an entertaining mix of favorite and new special events starting today (Thursday).

Entries in the pie, cake and salsa contests will be accepted between 9 a.m. and noon.



Those entries will be judged at 1 p.m. – in plenty of time before they are auctioned at 6 p.m.

At 8:30 a.m. county youth will compete in horse and livestock judging contests.

There will be a tractor

Please see **Fair**, page 15A

Reinstated!

Shaun Bosse conviction will stand

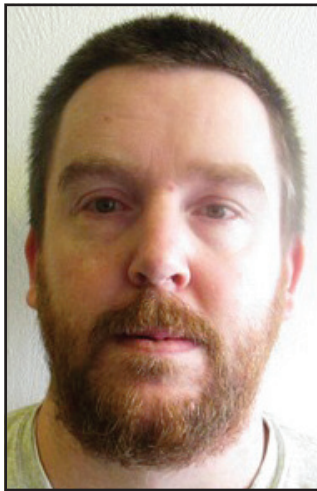
Oklahoma will dismiss its appeal in the case against Shaun Michael Bosse after securing a major victory in the state's case against him last week.

The Oklahoma Court of Criminal Appeals reinstated Bosse's conviction after the state prevailed in a U.S. Supreme Court case that ruled the McGirt decision cannot be used retroactively to throw out earlier criminal convictions.

Oklahoma Attorney General John O'Connor plans to file more cases to either overturn or limit the McGirt decision in the coming weeks.

The Oklahoma Court of Criminal Appeals initially overturned Bosse's death sentence conviction based on the McGirt decision.

The attorney general appealed the Bosse case to the



Shaun Bosse

U.S. Supreme Court and successfully obtained a stay from a majority of the justices.

O'Connor hailed the victory in the case against Bosse, who was sentenced to death for murdering a mother and her


Please see **Bosse**, page 15A

Jurors choose death

Vasquez sentencing November 5

Daniel Vasquez drew two death sentences at the conclusion of his trial last week in McClain County District Court.

Formal sentencing will be at 9 a.m.




Vasquez

November 5.

Jurors convicted the Oklahoma City man on two counts of first degree murder for the 2018 slayings of

Please see **Death**, back page

5 questions with Carol Testa



Carol Testa

Editor's note: Answering The Purcell Register's five questions this week is Carol Testa, Purcell Junior High School principal.

Q: Why did you want to be a junior high school principal?

A: After 20-plus years of teaching and coaching, I started to think about what I wanted to do with the rest

Please see **Testa**, back page

Bees-ness is booming

Wayne brothers reap sweet success with honeybees

JeanneGrimes
The Purcell Register

If businesses are gauged by the number of workers, Gary Selman and his brother, Terry, just might be the largest "employers" in McClain County.

Their workers require no supervision to get the job done. In fact, the brothers' shared business is buzzing these days.

You see, the brothers, who both live in the Wayne area, are beekeepers and between them care for 26 boxes alive with what may be nature's most industrious insect.

And to think it all started by accident because Gary likes hummingbirds.

Gary was born in Purcell and graduated from Wayne High School in 1969. He spent the next 50-plus years



Jeanne Grimes • The Purcell Register

Gentle workers

Bees show no interest when Gary Selman touches the wooden porch outside the opening to their box. Their response would ratchet up in aggression if he put his finger in the opening. Any intruder can expect multiple stings from agitated bees.

Please see **Bees**, back page

Inside

Backing the Blue

Some residents in Purcell have yard signs supporting police.



Pg. 15A

Inside

Wins all the way around

All four Heart of Oklahoma's football teams wound up in the winner's circle last week.



Pg. 1B

Find it...

Opinion 4A

Society 6A

Sports 1B

Obituaries 14A

Classifieds 15B



Storm dumps 1.85"

After a sweltering Saturday afternoon, a cold front came through the Heart of Oklahoma about 9:30 p.m. bringing a thunderstorm that dumped nearly two inches of rain on the area.

The rain was precluded by a lightning display followed by the torrential rain totalling 1.85".

Please see **Rain**, page 14A



John D. Montgomery • The Purcell Register

Water woes

A **water** main break in the alley between **The Purcell Register** and Guadalupe's Mexican Restaurant last Wednesday had the full attention of the Purcell Water Department.

OSU EXTENSION *News*

Don't fumble food safety while tailgating

Kirsten Hollansworth
Extension Educator

The college football season is back, and everyone enjoys getting together for tailgating, but you won't want to pass on these food safety tips.

Oklahoma State University's Robert M. Kerr Food and Agricultural Products Center recommends closely following these guidelines when participating in tailgating activities.

Whether you cook alongside your car in a stadium parking lot or come with prepared food, this popular pastime requires careful planning.

Since tailgating is an outdoor event with large groups of people, this tradition can become threatening if appropriate food-safety guidelines and practices are not a priority.

"Following simple, safe food-handling procedures can keep many people from getting sick," said Ravi Jadeja, FAPC food safety specialist. "With tailgating season upon us, it is important to remember proper food-handling and cooking techniques so your tailgate does not sideline your guests.

Cooking and storing foods properly at a tailgate is crucial to avoid potentially getting sick from harmful bacteria.

Since bacteria on food cannot be seen by the human eye, preparing, cooking and storing foods properly during a tailgate is vital.

Although food safety is not the most fun part of game day, it could make or break the experience.

Follow these tailgating food safety tips to ensure you are

on the defense of hard-hitting food borne illnesses and have a fun and safe football season.

Storing Perishable Foods

- Pack cooler with ice or frozen gel packs.
- Pre-made dishes, raw meats and leftovers need to go in the cooler.
- Store meat near the bottom of the cooler.
- Separate and securely wrap all cooler items.

Food Preparation

- Use separate plates and cutting boards for raw and cooked proteins.
- Prevent cross-contamination by using separate utensils for each item.
- Use color-coded knives to help keep you organized.
- Wash utensils between uses.
- Use a food thermometer.

Preparing the Grill

- Pre-heat gas or electric grills for 10 to 15 minutes before cooking.
- Pre-heat charcoal for 20 to 30 minutes before cooking.
- Pre-heating allows food to cook evenly.
- Never partially grill foods and then finish later.

Grilling Safety

- A food thermometer is the

Please see **Fumble**, page 5A

7 Day forecast from [@PurcellRegister](#) [@OUNewsCrowd](#)

| Thu | Fri | Sat | Sun | Mon | Tue | Wed |
|---------|---------|---------|---------|---------|---------|---------------|
| | | | | | | |
| 92° 62° | 97° 67° | 98° 69° | 96° 67° | 96° 69° | 96° 68° | 96° 70° |
| Sunny | Breezy | Breezy | Sunny | Breezy | Sunny | Partly Cloudy |

Summer keeps on keeping on

No cold front on the horizon

Here we head into middle-September singing the same old song and dance as summer continues to hang on.

A very rigid high pressure system is sitting over Oklahoma and it shows no signs of stopping anytime soon.

This is leading to sunny skies and warm temperatures

every day. Temperatures are still recovering from that cold front that passed last week-end, as they are still climbing higher and higher into the 90s each day. Through the end of this week, morning lows and afternoon highs will continue to rise.

Friday and Saturday will

be breezy, as winds out of the south could gust up to 20-25 at times.

No cold fronts are in sight, and the first look at cloud cover appears to be just at the end of the 7-day.

Fall will be here soon, but for the time being we will continue to be hot and mostly dry.

Oklahoma suicides climb to highest point since 2006

Whitney Bryen

Oklahoma Watch

Experts began warning of dire consequences soon after the pandemic arrived: Mental health crises would escalate. Suicides would rise.

In Oklahoma, those predictions came true.

Last year, 883 Oklahomans

died by suicide, according to data provided by the state medical examiner's office.

That's nearly a 10 percent increase over 2019. It's also the highest number of suicides since at least 2006 — when the agency began publishing the information online — an Okla-

homa Watch analysis found.

The data also shows:

- Oklahomans who have died by suicide increased 62 percent since 2006, when there were 544.

- Suicides among Black Oklahomans doubled from 2016 to 2020.

- Suicide rates are highest in rural Oklahoma where access to care is scarce.

Restrictions meant to protect people from the COVID-19 infections led to job loss, financial instability and isolation. With families cooped up



at home, police and victim advocates say domestic and child abuse intensified. Weddings, graduations and holiday celebrations were canceled or postponed.

The same for funerals, even as the pandemic's death toll rose to nearly 620,000 — including 8,902 Oklahomans, according to Monday's State Health Department report. Without those memorials, many loved ones struggled to find closure and support.

So, when the Center for Disease Control released preliminary suicide data this spring, some experts were surprised.

The national suicide rate fell by nearly 6 percent in 2020, according to the CDC data.

The report does not include details about race, age, gender, geography or other demographics that could explain the unexpected drop. But experts point to increased access to mental health care, financial support for struggling families and lack of opportunity as possible justifications.

"When air is a threat to your life, there is a tendency to do what needs to be done to keep yourself alive during a crisis," said Dr. Richard McKeon, who leads suicide prevention efforts at the Substance Abuse and Mental Health Services Administration. "COVID causing that may have had an impact."

Following the onset of COVID-19, mental health programs began offering telehealth counseling sessions and virtual support groups to accommodate people who were encouraged to stay home, or in some cases, required to quarantine. A federal eviction moratorium and increased unemployment ben-

Please see **Watch**, page 5A

Purcell and Wayne Senior Citizens

By Val Blackburn

These are very interesting times we are living in. Our world seems to change daily. The senior centers are adapting to these changes as they come. Difficult times call for difficult decisions.

Delta Nutrition provides the meals for both Purcell and Wayne Senior Centers. Delta Nutrition has made the precautionary decision to suspend dine-in services at both centers until September 20.

Shelf stable and frozen meals will be made available for both homebound people and folks who regularly attend meals at both centers. To request these meals please call John at 405-527-9462. They will resume daily pick-up and home delivery September 20. At that time decisions will be reexamined concerning in-house dining. It is unfortunate when these measures are necessary. However, sometimes an abundance of caution is the best option.

The Senior Center in Purcell will remain open from 10 a.m. until 3 p.m. You are welcome to come and enjoy your friends, play cards, shoot pool, do crafts and exercise. Masks, disinfect wipes and hand sanitize rare available.

The garage sale is open on Thursday and Friday from 10 a.m. until 1 p.m. We have received many donations in the last couple of weeks. We appreciate all who have been so generous. If the items are too large for the Donation Boxes, they can be left under the awning next to the building.

The Senior Centers are a great benefit to the community and the community is a great benefit to the Senior Centers. We appreciate all in the area who contribute as we continue to do our best to serve you.

LARC lockdown

Incidents reported at six prisons

Lexington Assessment & Reception Center is one of six Oklahoma Department of Corrections facilities reporting apparent gang-related incidents.

ODOC Director Scott Crow ordered a statewide lockdown Friday in response to those incidents.

Inmates have sustained serious but non-fatal injuries. "The well-being of our staff and our inmate population is of the utmost importance."

Crow said. "We continue to monitor the situation and will maintain the lockdown as long as necessary for safety."

All visitation will be cancelled for the duration of the lockdown.

In addition to LARC, the incidents occurred at Jim E. Hamilton Correctional Center, Mack Alford Correctional Center, John H. Lilley Correctional Center, Dick Conner Correctional Center, and Davis Correctional Facility.

Carpet Cleaning

DRYMASTER TECHNOLOGY

Steve Stark, Owner/Operator

- Carpet
- Tile
- Upholstery

Dries in 1-2 hours
Not 1-2 days

405-441-6071

BEST OFFER!!!
5 ROOMS

Five (5) rooms up to 530 total ft²

Save \$70 (reg. price \$199)

First customers only, cannot be combined with any other offers. Some restrictions may apply.

Please present coupon at time of estimate. HURRY UP! Offer expires in 30 days!

Save \$80 (reg. price \$169)

First customers only, cannot be combined with any other offers. Some restrictions may apply.

Please present coupon at time of estimate. HURRY UP! Offer expires in 30 days!

Save \$80 (reg. price \$199)

First customers only, cannot be combined with any other offers. Some restrictions may apply.

Please present coupon at time of estimate. HURRY UP! Offer expires in 30 days!

\$129

SPECIAL OFFER!!!
3 ROOMS

Three (3) rooms up to 330 total ft²

Save \$70 (reg. price \$169)

First customers only, cannot be combined with any other offers. Some restrictions may apply.

Please present coupon at time of estimate. HURRY UP! Offer expires in 30 days!

Save \$80 (reg. price \$199)

SPECIAL OFFER!!!
LOVE SEAT

+ SOFA

First customers only, cannot be combined with any other offers. Some restrictions may apply.

Please present coupon at time of estimate. HURRY UP! Offer expires in 30 days!

Save \$80 (reg. price \$199)

First customers only, cannot be combined with any other offers. Some restrictions may apply.

Please present coupon at time of estimate. HURRY UP! Offer expires in 30 days!

Save \$80 (reg. price \$199)

We have Specialists right here at home!

• Cardiology

Alan R. Puls, M.D.
Faisal Latif, M.D.

• Orthopedics

Steven Schultz, M.D.
OSC/Michael Padilla, M.D.

• Gastroenterology

Charles L. Lackey, M.D.
Barry Perkins, M.D.

• Ophthalmology

Robert Bales, M.D.

• Pain Management

Alina Justiz, M.D.

• Urology

S. Edward Dakil, M.D.

• Nephrology

Pankaj Baluja, M.D.

Call 527-2220 for more information.

Don't forget our 24 hour physician staffed ER.

Purcell
MUNICIPAL HOSPITAL
An affiliate of **SSMHealth**

Professional care with a hometown face.

We are ready to serve you, when you need us...

www.purcellhospital.com

NEWS In Brief

PHS Band Boosters

The Purcell High School Band Boosters Parents meeting will be held at 7 p.m. Tuesday, September 14, in the commons area at PHS.

PHS Marching Band to Perform

The Purcell High School Purcell Pride Marching Band will perform its whole half time show “machine” at 8 p.m. Friday, September 17, at Conger Field.

All band parents, family, friends and the community are invited to attend.

Crosspointe Care Center

Crosspointe Church, 2601 SE 24th, in Norman has Care Center which includes a food pantry and clothes closet.

The pantry and closet are open the first, second, third and fourth Fridays of each month. Clothes Closet hours are 9-11 a.m. and Food Pantry hours are 9-11:30 a.m.

Proper photo ID, drivers license, passport, is required for head of household. Families will be allowed food and clothing every 60 days if you have a need.

Museum News

At this time, the McClain County Museum and Historical Society board members have decided that due to COVID-19, volunteer applications and museum tours will resume at a later date.



John D. Montgomery • The Purcell Register

Intermediate stroll

Students from Purcell Intermediate School making the walk from their building to the playground. The heat index during this September heatwave has kept the fifth graders in a few times because they go out later in the day than the third and fourth graders do.

Bain qualifies for Edward Jones’ Leaders Conference

Jesse Bain has qualified for Edward Jones’ Financial Advisor Leaders Conference.

This achievement recognizes and celebrates financial advisors who are among the leaders in the financial services firm and provides important industry updates, best practices and ideas to help them serve more individual investors in their communities.

“These financial advisors have shown a tremendous amount of discipline, commitment and work ethic,” said John Rahal, an Edward Jones partner responsible for the

firm’s recognition events.

“While this conference will be held virtually this year, we are looking forward to recognizing and celebrating these financial advisors for their hard work and exceptional service they provide to our clients,” he said.

The conference will be held September 8 through 10.

“This level of achievement only occurs when you have outstanding support,” he said. “Our team makes it possible for me to focus my time and attention on implementing financial solutions to our clients,” Rahal concluded.

Working with Bain are Kimberly Swain and Danielle Barrett.

This is Bain’s sixth time attending the conference.

Newsmakers

UCO summer graduates

The University of Central Oklahoma has announced students who completed their college degrees during the summer 2021 semester.

Heart of Oklahoma students include **Autumn Rae Reed** of Dibble, BA, Strategic Communication; and **Julie A. Miller** of Goldsby, BBA, Economics.

Morgan named scholarship winner

The Oklahoma Indian Gaming Association has awarded its 2021 John Marley Scholarships. The scholarships are given in two categories: dependents of Oklahoma’s tribal gaming industry employees and the employees themselves.

Receiving a student scholarship was Jolie Morgan of Goldsby, Okla., a junior at the University of Oklahoma majoring in economics. She carries a 3.89 GPA. Her father works for the Chickasaw Nation.

The Oklahoma Indian Gaming Association established the John Marley Scholarship Foundation in 2008, to provide educational opportunities for OIGA member employees and their families.

Caregiver respite funds available for caregivers of homebound seniors

Respite funds are available for caregivers who are caring for a loved one who is age 60 or above and considered home bound.

Home bound is when they

need assistance or supervision for safety in the home.

Please contact Maddie Luke Support at (855) 962-3343 or (580) 736-1615 for more information or to apply for services.



Pinkie's Forest

124 West Main St
Purcell, OK 73080

405-527-3062

Mon-Sat 11AM-8PM
Closed Sunday

Gail Ellis Agricultural Communications

When the oven door opens and sweet aromas of warm chocolate chip cookies or a fresh loaf of bread waft through the house, it’s a passport back in time. In recent years, people have discovered the therapeutic art of baking that often allows them to reconnect with family through tattered recipe cards passed down through generations.

Many busy families rarely share a homecooked meal at the dinner table or slow down enough to bake treats in their own kitchens these days, but when the COVID-19 pandemic hit in 2020, people searched for home-based activities. As quarantined families got creative with sourdough bread and other baked goods, the trend of home baking flourished.

“A lot of the interest has to do with Oklahoma’s home bakery law,” said Andrea Graves, business planning and marketing specialist at Oklahoma State University’s Robert M. Kerr Food and Agricultural Products Center. “People are using simple, easy items to bake and earn a little extra money.”

Back to basics

Oklahoma’s Home Bakery Act of 2013 inspired a new wave of bakers when the state legislature voted to allow the preparation of baked goods in an uninspected home kitchen. The items could be sold on the homeowner’s premises. In

2017, the law was amended to permit baked items sold off-premises in select locations.

“Home baked items like bread give off an aroma that makes us feel,” said Renee Albers-Nelson, who serves as FAPC’s milling and baking specialist. “It relates us to something safe, to home – it’s how we grew up.”

A tasty loaf of bread requires only a few basic ingredients: yeast, salt, flour and water. Oil can be used to make the bread softer and sometimes a little sugar is thrown in for sweetness. Baking at home takes time but saves money.

“We all like the taste of homemade bread because it doesn’t have the preservatives like store-bought bread,” Albers-Nelson said. “You can make five to seven loaves of bread with one bag of flour.”

A community of bakers

In 2019, FAPC teamed up with the Oklahoma Wheat Commission to host All You Knead to Know, a breadmaking workshop featuring guest speakers, hands-on tutorials and field trips to OSU wheat research plots. The event attracted a huge turnout, including Oklahoma County Extension educator Taylor Conner. A registered dietitian who had little baking experience prior to her Extension career, Conner said the workshop opened her eyes to the disconnect that exists between crops and food in the world of nutrition.

“I grew up in an Oklahoma suburb without an agricultural

background, so seeing actual wheat at the event was just fascinating,” she said. “I didn’t make a connection with wheat and flour for the longest time, and now I have an appreciation for everything it takes to grow wheat and create food.”

Conner began experimenting with sourdough bread and joined Facebook groups about breadmaking from around the world.

“More millennials are showing interest in knowing where

their food comes from,” she said. “People see value in that.”

First a hobby and now a fun side business, Conner started offering her bread this summer at a local farmers market. The loaves sell out every week.

“For me, especially over the past year, breadmaking has been therapeutic,” she said. “I like the science of it, and how you focus on one thing – it’s

Please see **Baking**, page 7A



• Photo provided

From scratch

Baking bread served as a comforting pastime for quarantined families during the pandemic.



STARCHED!

— DRY CLEANING • WASH & FOLD • IRONING —

805 S. Green Ave, Purcell • 405-482-6554

Hours: Monday-Friday 7:30 AM-5:30 PM (Lunch 1-2 PM) • DRIVE THRU

Low Cost VACCINATION CLINIC

Saturday, September 11
9:00 a.m. - 1:00 p.m.

Ask about MICROCHIPPING
\$35 including registration

DOG VACCINATIONS

| | |
|-----------------------|---------|
| Rabies | \$10.00 |
| Distemper-Parvo | \$12.00 |
| Heartworm Test | \$14.00 |

(Results available in 10 minutes and preventive will be available for purchase.)

CAT VACCINATIONS

| | |
|------------------------|---------|
| Rabies | \$10.00 |
| FVRCP + Leukemia | \$17.00 |

Riverbend Mobile Veterinary Service
Lexington • 405-527-0432
www.riverbendmobilevet-service.com

MasterCard
VISA
DISCOVER

Reaching Your Lawmakers

**Senator
Jessica Garvin (R-43)**
State Capitol, Suite 529-A
2300 N. Lincoln Blvd.
Oklahoma City, OK 73105
(405) 521-5522

**Senator
Mary Boren (D-16)**
State Capitol, Room 514.1
2300 N. Lincoln Blvd.
Oklahoma City, OK 73105
(405) 521-5553

**Senator
Rob Standridge (R-15)**
State Capitol, Room 429
2300 N. Lincoln Blvd.
Oklahoma City, OK 73105
(405) 521-5535

**Representative
Jacob Rosencrants (D-46)**
State Capitol, Room 509
2300 N. Lincoln Blvd.
Oklahoma City, OK 73105
(405) 557-7329

**Representative
Sherrie Conley (R-20)**
State Capitol, Room 303-B
2300 N. Lincoln Blvd.
Oklahoma City, OK 73105
(405) 557-7308

**Representative
Cynthia Roe (R-42)**
State Capitol, Room 338
2300 N. Lincoln Blvd.
Oklahoma City, OK 73105
(405) 557-7365

**Representative
Merleyn Bell (D-45)**
State Capitol, Room 539-B
2300 N. Lincoln Blvd.
Oklahoma City, OK 73105
(405) 557-7386

Read us on the web at
www.purcellregister.com



Thursday • September 9, 2021

Early Christmas present

And finally some sense about the McGirt ruling

Since we opened gifts on Christmas morning there was a rule when I was growing up you could open one present on Christmas Eve.

This particular year the main gift I had asked for was a Robot Commando.

Released in 1961, the robot was designed by Marvin Glass & Associates and was marketed as, “the only robot that responds to commands,” and, a “one-man army.”

The robot was made of high-impact multicolored plastic and ran on three D-sized batteries installed in his base.

It could shoot round balls out of its arms and had a missile under the hood on his head.

There was one package under the tree that was just the right size to be the Robot Commando so that is the gift I chose that year.

My mom, Carolyn, said, “Don’t choose that one.

“It’s not what you think and it will give away another gift

Editor’s Notebook



John D.
Montgomery

you are getting,” she said.

But being a hard-headed second grader I stuck by my guns.

Much to my chagrin when the wrapping paper came off it was a lamp shade.

I always liked that lamp.

I enjoyed playing with the Robot Commando after he showed up Christmas morning.

jdm

Fortunately for the taxpayers of Oklahoma, Attorney General John O’Connor has announced

the state is dismissing its appeal in the case against Shaun Michael Bosse.

The state recently secured a major victory in the case.

The Oklahoma Court of Criminal Appeals initially overturned Bosse’s death sentence conviction based on the McGirt decision.

An appeal to the U.S. Supreme Court resulted in a stay from a majority of the justices.

In August, the state also prevailed in a case that ruled the McGirt decision cannot be used retroactively to throw out earlier criminal convictions.

Early last week the Oklahoma Court of Criminal Appeals reinstated the Bosse conviction.

O’Connor said there are many other such cases and he plans on appealing each one to the Supreme Court with the opportunity to overrule McGirt or limit its ongoing impact on the people of Oklahoma.

Finally something that makes a little more sense.

NEWS FROM CAPITOL HILL

Remembering 13 American heroes

Congressman Tom Cole

Last week, 13 heroic Americans lost their lives in a tragic and preventable terrorist attack at the Kabul airport.

While we have heartbreakingly learned about who each of these service members were over the past week, we can be undoubtedly proud that our country produces such amazing young people who choose to put service above self.

May we never forget the bravery and always remember the legacies of Staff Sergeant Darin Taylor Hoover, Sergeant Johanny Rosario Pichardo, Sergeant Nicole Gee, Corporal Hunter Lopez, Corporal Daegan Page, Corporal Humberto Sanchez, Corporal David Lee Espinoza, Lance Corporal Jared Schmitz, Lance Corporal Rylee McCollum, Lance Corporal Dylan Merola, Lance Corporal Kareem Nikoui, Hospitalman Maxton Soviak and Staff Sergeant Ryan Knauss.

While each came from a different background and

corner of our country, these outstanding young Americans all volunteered to serve in our military to uphold America’s highest values. These brave Americans loved their careers and our country enough to risk their lives so the rest of us can live in peace and freedom.

And when asked to go into harm’s way to rescue their fellow Americans and those who had cast their lot with the United States, they did so without question or hesitation. They knew there was a threat of an attack, but they continued to dutifully carry out their mission.

To honor their sacrifice, earlier this week I cosponsored legislation to posthumously award the Congressional Gold Medal to each of these fallen U.S. service members.

While there certainly is no action great enough to express our thankfulness for their service and ultimate sacrifice, I hope our nation can bestow this honor upon them and bring some level of comfort to their

families, knowing their lives were not lost in vain.

However, there are answers we must seek and action we must insist upon. I, along with many of my colleagues, also cosponsored legislation in the House this week to require four important actions from the Biden Administration.

These include establishing a plan of action on how it will get out the people left behind enemy lines, providing an account of the U.S. equipment left behind that is now in Taliban hands, prohibiting recognition of the Taliban as the legitimate government and barring any funds or other aid to the Taliban.

We must never forget the service and sacrifice of these 13 American heroes, their families or their fellow wounded warriors. We must also keep those serving in nearby regions of Afghanistan in our prayers who now face new threats of terror.

May these brave service-members Rest In Peace and be remembered and honored forever by a grateful nation.

Letters to the Editor Policy

All letters to the editor must include the signature of the author and all those listed as signees. All letters must include the name, address and a daytime phone number for verification purposes. Addresses and phone numbers will not be published.

The Purcell Register does not print anonymous letters to the editor. Only two letters per month will be printed from the same author. Letters should be kept to a maximum of one (1) single spaced typed letter-sized page.

The Purcell Register reserves the right to edit any and all letters.

Letters to the editor during any campaign cycle which seek to endorse a candidate or discredit another will not be published during the campaign cycle. Letters to the editor published in **The Purcell Register** do not necessarily reflect the opinion of the newspaper.

Your Views

A 20 year recall

9/11

An Editorial by Texas Agriculture Commissioner Sid Miller
September 11, 2021

This week Texans, Americans and all those who love freedom throughout the world will mark the 20th anniversary of the 9/11 attacks. Already we are bombarded with remembrances, the replay of minute-by-minute telecasts from that day, and the more scientific analysis of what happened to explain the horrific destruction of the World Trade Center Towers.

But for myself, my moments of contemplation and prayer on this sad and tragic anniversary will focus on those who gave their lives that day and the loved ones they left behind. This act of terrorism may have occurred in the world’s busiest city, but Texans and rural communities throughout this nation suffered loss that day.

A Texan like Barbara Olson, raised in Houston and who rose to become a leading political commentator, was aboard Flight 77 as it was flown into the Pentagon. Daniel Martin Caballero, a Naval Electronics Technician Third Class and Army Lt. Col. Karen Wagner were working in the Pentagon that morning. All three Texans perished that day. Lauren Catuzzi Grandcolas, a Stratford High School graduate who worked for Good House-keeping Magazine and was three months pregnant; she was one of the heroes aboard Flight 93 that sacrificed everything to overpower the plane’s hijackers.

Texas has given many of its finest young women and men to defend our freedom. Many of them come from our small towns, from farms and ranches.

In these 20 years since 9/11, over 600 Texans have given their lives in the fight against terrorism. The loss of these heroes is incalculable. It is especially important that we remember them on this day.

In a corner of northwest Harris County stands the Fallen Warriors Memorial. It is dedicated to honor those who made the ultimate sacrifice in the global war against terror. This quiet corner of dignity and peace is where Texans come to understand what we as a people have sacrificed to this cause. At this time of global turmoil, it is our duty as Americans and Texans to not forget why this memorial exists and how, if we are not careful, history can repeat itself.

Whether it be New York City, Pentagon City, Shanksville, PA or even Northwest Harris County, these places are now hallowed ground; places of quiet contemplation to honor those who died that day and to those who continue to fight a ceaseless enemy opposed to our values and our way of life.

So, as we think, as we pray and as we reflect on these twenty years since 9/11, let’s honor those who gave so much for our nation and the principles it is founded upon. Let their deaths not be in vain as we enter the next era where our American freedom is on the line.

God bless those who were lost, God bless their families and God bless America. Still the world’s beacon of freedom. Still that ‘Shining City on a Hill.’

Hello from District 43

• Senator Jessica Garvin •



Update from the Capitol

I cannot be the only person who finds it ironic that on Monday, we celebrated Labor Day across the United States, yet we have an overwhelming shortage of workers across the country. In every single industry from healthcare to hospitality, people are simply not working.

When the pandemic began and businesses were closed, I completely understood the thought that we needed to assist families by providing additional benefits through the state or federal government to keep them fed and housed. However, I’m a firm believer that in most situations, it’s time to cut off the gravy train and get people back to work.

I do realize there are special circumstances that may prevent individuals from going back to work at this time. For example, one person who contacted me about losing her job when the pandemic started had quickly enrolled in an educational program full-time to seek a new career path.

This young woman would have needed to drop out of the program, as evening classes were not available, and risked losing all that she had invested to complete the coursework. This woman was also a single mom of two young children and has had difficulty finding childcare in the evenings or on the weekends, which created a problem for obtaining a job

after class each day.

Another man lost his job in the oil and gas industry as a truck driver, but because his health has still not improved from when he had COVID, he has been unable to be released by his physician to go back to work due to the safety considerations of his position.

Labor Day began in the late nineteenth century as a result of labor activists desiring a holiday to celebrate and recognize the contributions that workers had made across our country, and the impact they have had to our prosperity in America.

There are two individuals who have challenged one another for the title of “Founder” of the Labor Day holiday: Peter

J. McGuire, a carpenter, and Matthew Maguire, a machinist. In 1909, the American Federation of Labor announced a resolution to make the Sunday preceding Labor Day as “Labor Sunday” to celebrate the spiritual connection between workers and their labor.

I’m of the opinion that the American laborers of the nineteenth century are one of the largest contributors to what became “The American Dream.” The labor movement in this country encouraged foreigners to move to America to work at providing a better life for themselves and their families.

Today, we see this dream still alive in many areas of our

country, but especially in our state. Oklahoma’s motto is “Labor Omnia Vincit,” or “Labor Conquers All Things.” Derived from a book written by Roman poet, Virgil, the motto is said to reflect the type of people who live in this state.

When people think of Oklahoma, they think of the rough-necks of the oil industry, the farmers and ranchers, the men and women who have survived tornados and dust storms, and the first responders who pulled rubble off of survivors at the Oklahoma City Bombing.

Our state has a rich tradition

From page 2A

Watch:

increased unemployment benefits eased or delayed financial stress for some families. Bullying at school and workplace harassment were less rampant with many working or learning remotely.

And social media posts and personal stories from athletes and celebrities like Lady Gaga and former First Lady Michelle Obama amplified the importance of mental health care and reduced stigma.

McKeon, a clinical psychologist who worked in emergency psychiatric services before joining the federal agency in 2003, said a significant number of suicides take place at home. The pandemic forced a spike in remote work and virtual schooling, which created fewer opportunities for self-harm, he said. Like the rest of the country, telehealth expanded in Oklahoma.

Complicating Factors

Though national and state suicide counts fluctuate — Oklahoma’s suicide rate dropped in 2017 while the U.S. rate increased — the state’s 2020 rate is far above the national average.

For every 100,000 people in the U.S., 13.5 died by suicide last year, compared to 22.3 Oklahomans per 100,000.

The state confirmed its first case of COVID-19 in March 2020, and within days, Oklahoma counselors saw an increase in anxiety and depression among their patients. By November, Terri White, who led the State Department of Mental Health before taking over as CEO of the state’s Mental Health Association, told Oklahoma Watch that economic fallout from the pandemic had heightened the risk for mental health and substance abuse disorders, “some of which results in death, like suicide and overdose.”

The pandemic isn’t the only factor in Oklahoma’s high numbers.

According to the newly-released Census data, 16 percent of Oklahomans identify as Native American or Native American in addition to another race. And Native Americans have the highest suicide rate of any racial group in the U.S. especially among youth and young adults, according to Suicide Prevention Resource Center reports.

Suicide rates also tend to be higher in rural areas where care is further away. More than half of Oklahoma’s 77 counties have fewer than 25,000 residents, according to the latest census data.

And the risk of suicide is greater in places with a high prevalence of gun ownership.

According to the National Survey of Children’s Health, Oklahoma kids rank among the most traumatized in the nation. Left untreated, that trauma can lead to severe mental health challenges.

And the most recent State of Mental Health in America report ranked Oklahoma among the worst states for the prevalence of mental illness and access to care for adults and kids.

“Our rates have always been higher,” said Shelby Rowe, program manager at



the national Suicide Prevention Resource Center based at the University of Oklahoma Health Sciences Center. “We look at different risk factors, things like our incarceration rates are higher and having a parent incarcerated is a risk factor for suicide for the child. And then being incarcerated is a risk factor, too. So yes, there are things on the public health level that will put us overall at a greater risk.”

Rural counties had the highest 2020 suicide rates, which experts attribute to fewer treatment providers and increased stigma around seeking help. In counties with small populations, even one suicide can drastically impact the rate.

For example, Cimarron County, which has a population of just over 2,000, ranked ninth in the state with one suicide in 2020.

The manner of death remained consistent with previous years. The vast majority died from gunshot wounds, 62 percent, followed by asphyxia, mostly hangings, which account for 27 percent.

Suicides increased in 2020 among Native American, Hispanic and Black Oklahomans. Native American and Hispanic communities also contracted COVID-19 at higher rates, according to State Department of Health data.

Despite a decrease in the overall national suicide rate, McKeon, who leads the federal government’s prevention efforts, said other states are reporting increased suicide among minority populations, which could signal a national trend. That is one area he will be reviewing closely when the CDC releases its final report.

Rowe, who led suicide prevention efforts at the State Department of Mental Health before moving to the national resource center, said recent racial tensions could be a factor.

After a Minneapolis police officer murdered George Floyd, a Black man, in May of 2020, protests spread throughout the country, including Oklahoma. Floyd’s death and the stories of others like Breonna Taylor in Kentucky and Ahmaud Arbery in Georgia fueled tensions and pitted police against members of the communities they’re charged to protect and serve.

Oklahoma City has the nation’s second-highest rate of police killings, according to a recent study of federal crime data. Tulsa ranks fifth. In Oklahoma City, Black people are killed at more than five times the rate of white people.

Rowe, who is Chickasaw and a suicide attempt survivor, said culture clashes can be traumatizing for people of color.

Signs Of Hope

The fallout from the pandemic and a recent resurgence of COVID-19 has left many feeling anxious and fearful, especially as another unprecedented school year begins.

Uneasiness spreads with the emergence of the more contagious Delta variant, breakthrough cases bring into question the vaccine’s ability to keep us safe and unvaccinated Oklahomans fill hospitals across the state. But Rowe said there is hope.

Dire predictions and improved awareness of mental health have led to an increase in programs to help.

Oklahoma’s Department of Education spent \$35.7 million in federal pandemic relief funds to increase counselors and mental health support in schools.

Beginning this school year, all teachers and school staff are required to take suicide

prevention training. Lawmakers also passed a bill requiring insurance companies to pay health care practitioners the same amount for telehealth visits as in-person visits, which were previously reimbursed at higher rates. This could entice more counselors to offer online services, expanding care.

Since the pandemic, the State Department of Mental Health has teamed up with the Owasso nonprofit Eagle Ops in an effort to reduce Oklahoma’s veteran suicides, which are among the highest in the nation. Veterans from the nonprofit host firearm safety presentations at gun shows and other shooting events, and encourage other veterans who are struggling with their mental health to give their firearms to a friend from the military or to the nonprofit for safekeeping while they receive the treatment they need.

Despite increased efforts to reach those who are hurting and surprising national results, experts said the repercussions of the pandemic are far from over.

The trauma caused by the pandemic could take years to manifest, Rowe said. For a child that was abused at home, that pain and anger might grow slowly over time, she said. Others may still be in shock, not yet feeling the emotions that could create future mental health challenges.

Rowe predicts that trauma prompted by the pandemic will contribute to suicide rates through at least 2025.

“I wish I had the answers. I think we all wish we had the answers,” Rowe said. “The only Oklahomans who have the answers are no longer with us.”

Database: Oklahoma Suicides in 2020

In 2020, 883 Oklahomans died by suicide, according to data provided by the state medical examiner’s office.

Whitney Bryen is an investigative reporter and visual storyteller at Oklahoma Watch, with an emphasis on domestic violence, mental health and nursing homes affected by COVID-19. Contact her at (405) 201-6057 or wbryen@oklahomawatch.org. Follow her on Twitter @SoonerReporter.



John D. Montgomery • The Purcell Register

Sliders

Purcell Elementary Students burned off some of that energy sliding and climbing back up to the top last week as they settle into the new school term.

Grandparent Respite funds are available

Grandparents or seniors who are age 55 or above and raising a grandchild or other relative child, may apply for Grandparent Respite funds.

This program will pay the person you choose to watch your children up to \$10 per hour for up to 30 hours per quarter so you may have time away to

take care of personal needs, go out for coffee with a friend or just take a nap!

Funds are provided by the Older Americans Act of 1965.

For more information, please call Cindy Hale at MaddieLuke Support at (855) 962-3343 or (580) 736-1615.



STAY ON TOP OF IT ALL!

Subscribe Today!

| | | |
|---|---|--|
| \$30⁰⁰ McClain, Cleveland & Garvin Counties | \$42⁰⁰ Other Oklahoma Counties | \$58⁰⁰ Out Of State |
| Subscription Order form <small>Please send a subscription to: (please print clearly)</small> | | |
| Name _____ Address _____ | | |
| City _____ State _____ Zip _____ Telephone _____ | | |
| This gift subscription is from: | | |
| Name _____ Address _____ | | |
| City _____ State _____ Zip _____ Telephone _____ | | |
| <input type="checkbox"/> Check enclosed <input type="checkbox"/> <small>Send renewal notice to gift recipient.</small> | | |
| Please start delivery on the following date: ____/____/____ <input type="checkbox"/> <small>Send renewal to me.</small> | | |
| <small>*No coupon may be applied to these special prices. These prices good for McClain, Cleveland and Garvin Counties.</small> | | |

From page 2A

Fumble:

only reliable way to ensure food is at the proper temperature and safe to eat.

- Hamburgers and brats need to be at least 160°.
- Steaks and chops need to be at least 145° with 15 minutes resting.
- If reheating an item, such as pre-cooked hot dogs, cook to 165°.
- Chicken breasts need to be cooked to at least 165°.

Safety During and After Tailgating

- Keep hot foods hot, at least 140°.
- Keep cold foods cold, at least 40°.
- Throw away or put perishable foods in the cooler before heading to the game.
- Foods should not be left out for more than 1 hour if it is above 90° outside.

From page 4A

Garvin:

of survival and hard work, so to see restaurants and convenience stores closing early, “Now Hiring” signs on every street corner, and online advertisements every time I open my phone or computer is sad, but also alarming. In order for our state to survive, we have to do what we’ve always done: pull up our bootstraps and get to work.

A Senate interim study will be held on Tuesday, September 21, at 9:30 a.m. in Room 230 to study what is preventing

Oklahomans from returning to the workforce. It will be conducted by the Senate Business, Commerce and Tourism Committee. I’m anxious to hear their findings.

If you have any questions or concerns on legislative matters, please contact me at the Capitol. Please write to Senator Jessica Garvin, State Capitol, 2300 N. Lincoln Blvd. Room 237, Oklahoma City, OK, 73105, email me at Jessica.Garvin@oksenate.gov or call (405) 521-5522.

BINGO

MONTH OF SEPTEMBER
ULTIMATE JACKPOT PRIZE

FOR EVERY REFERRAL SIGNED LEASE GET FREE MONTHS RENT

FUN, GAMES, AND MORE PRIZES!

SEPTEMBER 1, 15, 29
4PM - 7PM

Village GREEN 410 MAYA COURT
PURCELL, OK 73080
405-442-0118

Society

Dibble Senior Spotlight

By Taylor Westmoreland

Mary Ratliff was born in Oklahoma City. She was born to a young woman who was not ready to raise a child. Mary, although premature, was adopted quickly and well taken care of. Her parents, Lucy and Earl Dunham, had a grocery store which they sold to purchase a small farm in Bridge Creek. She learned many things from her resourceful mother such as cooking, sewing and more.

Mary attended Bridge Creek schools. She was an active kid who loved the outdoors and had a love of animals. Mary had multiple dogs throughout her years with her favorites being Tippee and a horse named Brownie. She dearly loved them both. She currently has a Pomeranian named Josie and an Aussie named Waylon. She had many animals and never found a stranger in a furry friend.

After school Mary focused on raising a family with her husband, Glen Gilbreath. They married on October 7. They raised five beautiful children of four girls and one boy. She now has 13 grandchildren and many great-grandchildren.

They lived on a farm in Tuttle for many years. They eventually sold and bought Mary's current residence in Blanchard. They bought this farm because of the dense trees.

She and Glen spent many hours building barns, raising quarter horses, tending to their garden and creating a wonderful life for their kids. Glen left Mary a widow after 32 years of love and joy.

Mary later married Jay Ratliff. Together they found many adventures to journey on. They turned a bar into a day-care and bought a farm near Alex, which held more cattle. They cut many ricks of wood and enjoyed Kentucky Fried Chicken while baling hay. Jay passed in 2018.

Mary has enjoyed her days helping the Senior Citizens Center, dancing with friends and going on trips with the family. Her latest excursion included connecting with her biological brother and two sisters in California after being an only child all of her life.

She enjoys a cup of morning coffee and her koi pond outside. She is a fantastic historian and has a love of learning. She plans to continue understanding her family history, learning some new dance moves and outlive Betty White!



• Photo provided

Birthday celebration

Mildred Carwile of Purcell celebrated her 90th birthday September 7. She has lived in Purcell since 1988 and in the surrounding area before then. Celebrating with her were her two sons, Jim and Joe Carwile, and all their immediate family.

Pauls Valley Opry has fantastic show

The storm clouds rolled in about show time at the Pauls Valley Opry, but that didn't damper the spirits of those in attendance, the guests, or the Memory Makers Band. The band was cookin' and the guests were simply fantastic.

The Pauls Valley Opry welcomed newcomer, Cara Belt, an exceptional singer/entertainer. She lit up the stage when she sang the Linda Ronstadt hit, "Blue Bayou." She brought the entire audience, as well as the band, into a moment of praise and worship with her version of "How Great Thou Art." Don't worry folks, we will get this Sweetheart back for you!

Wayne Gibbs is country to the core (for the most part) and always has a song or a story that we can't wait to hear. Wayne took us back with the Merle Haggard (Jimmie Rodgers) tune "Trouble in Mind" and then this country boy rocked the house with the Eddie Cochran megahit, "Summertime Blues."

Molly Herrod is a favorite and when this little gal is on the show, you know that there is going to be some fireworks! Molly has finished her education at UCO and now is a nurse at the Norman Health Plex.

Plus, our "little treasure" is engaged to be married! Her fiancé might have some insight from her choice of Teri Clarks' tune, "Girls Lie Too" – just kidding! Molly showcased her talents with the Patty Loveless

hit, "You Don't Even Know Who I Am."

Larry Darnell is probably the best Hank Williams tribute artist in the United States. If you ever wonder how Hank would be or would sound like later than his short 29-year lifespan, look no further than Larry!

This country crooner took us back to the glory days of the Grand Ole Opry, doing an excellent job on the classics "Hey Good Lookin" and "You Win Again."

When April Davis sings, no matter what you are doing, you must stop and take notice! April may be small in stature, but when she opens her heart to sing, she can belt it out like no other.

April sang LeAnn Rimes' version of "Unchained Melody" in her beautiful and powerful voice and the Rachel Robinson gospel great, "(Amazing Love) You Are My King" bringing the Lord's anointing on those in the auditorium. Great job!

Gunner Shi Donham is a very talented singer/songwriter/musician. There are great things in store for this young man and we all are blessed to watch it happen!

Gunner got our toes tappin' and our hands clappin' with the Darius Rucker hit, "Wagon Wheel." He just knocked it out of the park with his version of

Please see **Opry**, page 7A



It's a Small World

Gracie Montgomery

Happy birthday to Bill Hancock, Les Hudson, Dr. Timothy W. Smith, Brian Gantz, Vernon Brady, Rick Mabry, Dylan Abney, Rylee Abney, Tyler Abney, Pam Fox, Melissa Mabry, Cristobal Cruz, Julie Jones Sharp, Angela Vieux, Diana Aguinaga, Karina Alamos, Amanda Pedlow, Prisma Trejo, Alessandra Tompkins Sanchez, Mike McCaskill, Raul Trejo Jr., Diana Trejo, Mark York, Sofia Estrada, Adrian Jones, Justin Nimmo, Daisy Resendiz, Angie Wren, Charles Dawson, Kesha Montgomery, Rex Umber, Mickey Holden, Navoy Skinner, Nancy Maynard, Bobby Musgrave, Charles Goddard Jr., Patrick Haynes, Jeff Page, Pam Fox and Elizabeth Cantrell.

Heart of Oklahoma high school football games on Friday night include Purcell traveling to Meeker, Lexington hosting Wayne and Washington traveling to Lindsay.

The Purcell Public Library will hold Story Time at the Purcell Lake - Preschool Story Time from 10-11 a.m. Monday, September 13.

Join the fun at the Purcell Lake Rotary Pavilion for stories, songs, games and more!

Purcell Lake Rotary Pavilion is located at 1400 Chandler Road in Purcell.

The Purcell Public Library will hold its 3rd Saturday Book Group from 10 a.m.-12 noon

on Saturday, September 18.

Adults are invited to join in for a virtual book discussion each month! In September the discussion will be held on *Hidden Valley Road* by Robert Kolker.

Registration is required by calling 527-5546 or online at mcpioneerlibrarysystem.org.

This is so good and easy too!

Slow Cooker

Golden Chicken

8 small chicken pieces mixed between breasts, thighs and drumsticks

10.75 oz can low-sodium cream of chicken soup

1/4 cup water

1 pkg dry chicken gravy mix

2 tbsp olive oil

1 envelope dry Italian salad dressing mix

Mix soup, dressing mix and gravy mix together in a small bowl. Set aside.

Heat a large skillet over medium-high heat. Add oil and heat through. Add the chicken parts and brown well on all sides. Remove from pan and add the chicken to the crock pot.

Spread the soup mixture over the chicken parts.

Deglaze the pan with the water, scrape up all the browned bits from the chicken. Add this liquid to the crock pot.

Cover and cook on low 4-6 hours, high 3-5 hours.

Remove chicken and stir the gravy. Pour gravy over chicken or serve separately so everyone can add their own.

Special elections

Lindsay, Maysville schools on ballots

Polls will be open from 7 a.m. to 7 p.m. Tuesday for the Lindsay School and Maysville School special elections. McClain County Election

McClain County Election Board Secretary Karen Haley offered the following tips to voters—especially those who will be casting a ballot for the first time:

- Mark your ballot using the example posted at your polling place and inside your ballot booth. If you make a mistake, do not try to correct it. Instead, take your ballot to the precinct officials. They will destroy the ballot and issue a new one.

- You do not need to make a selection for each issue on the ballot in order for your ballot to be counted. The voting device will cast votes only for those issues which you have marked.

- Ballots can be read by the voting device regardless of how you insert the ballot into the

system. If the system detects too many markings for a single office or question, an error code will appear. The voter can choose to submit the ballot as it is or request a new ballot.

- If you need assistance or would like to use the audio-assisted ballot system, let a precinct official know. You do not have to show proof of a disability to use the audio-assisted ballot system.

- Be sure to bring an approved form of identification. Federal and state issued photo IDs, passports, and tribal-issued photo IDs are accepted. You may also use the voter identification card you were mailed when you registered.

- If you forget your voter ID or your name is not found in the Precinct Registry, you may still cast a provisional ballot by signing an affidavit. A provisional ballot is sealed in a special envelope and counted after Election Day, once the voter's information has been verified by the County Election Board. Election results cannot be certified until all provisional ballots have been researched, verified, and counted.

Haley said election officials are there to assist voters and ensure all procedures are followed on Election Day. If you believe a law has been violated, contact precinct or county election officials immediately. Do not wait until you leave the polling location.

Voting activity is generally slowest during the mid-morning and mid-afternoon, but the Election Board says lines and wait times can vary from precinct to precinct. All voters who want to cast a ballot should

Please see **Election** page 10A

Shopping Starts Here

Newspaper Advertising Works!

Call Cathy or Vickie Today!

The Purcell Register
405-527-2126

BOB
USRY & SONS, INC.
PLUMBING CONTRACTORS



Committed to Service!

HIRING NOW
Licensed Plumbers
and Apprentices

Please Call
Purcell: 405-527-4004
Norman: 405-364-1001



Ask about our
Diamond Club

Financing Available
With Approved Credit

1800 Industrial Blvd
Fax 360-9999
P.O. Box 1272
Norman, OK 73070
Plumbing Contr.#1964-Mechanical Contr.#5348

BBQ MAC-N-CHEESE

Van's homemade mac-n-cheese
topped with your choice of brisket,
pulled pork, hot links, or sausage.

ALSO AVAILABLE AS A SIDE ITEM



2234 N. Green, Purcell • www.pigstands.com • (405) 703-3000
Sunday - Thursday 11 AM - 9 PM • Friday & Saturday 11 AM - 10 PM

Opry:

Reba McEntire’s hit of “Why Haven’t I Heard from You.” The Pauls Valley Opry reigning Female Vocalist, Anne Young was never in better form!



• Photo provided

Pauls Valley Opry

Cathy Lake is just one of the guest performers slated for the next Pauls Valley Opry on Saturday, October 2. The show begins at 6:30 p.m. at the Pauls Valley High School auditorium.

Baking:

intentional. It takes your mind off other things going on, and once I feel like I’ve mastered a recipe, I wonder how I can stretch myself a little more and do something different.”

After the success of the All You Knead to Know event, Conner and OSU Extension partnered with the OWC in 2021 to host a virtual workshop series called The Art of Breadmaking. Over the course of four, two-hour Zoom meetings, participants used tool kits provided by the organizers to learn how to make basic bread dough, explore bread and dough shaping, bake Focaccia bread and try bread painting and decorating. “We thought we could manage 50 people,” said Chris Kirby, OWC marketing and communications director. “It sold out quite quickly with both male and female participants of different cultures from all over the state.”

Before the pandemic slowed everyone’s pace of life, Kirby said people reached out to the OWC with questions about food origin. Beginner bakers were hooked and wanted to learn more about bread, such as how to mill their own flour.

Panic buying and comfort baking

Consumer research conducted by the nonprofit Home Baking Association in September 2019 also had indicated a rise in the frequency of home baking. “In the past, the top reason we baked was for the craft and care of the people we love – for community,” said Sharon Davis, the HBA’s program director who also serves as a family and consumer sciences and baking educator.

Although home baking skills had diminished over the decades, that began to change. Time was always a factor in why people didn’t bake. The pandemic’s shelter-in-place orders provided time and an opportunity to learn. From banana bread to flatbreads, new bakers kept their ovens hot with batches of dough. Online traffic for recipes dramatically increased, and bags of flour flew off the grocery store shelves as fast as toilet paper. Surveys organized by the HBA in late 2020 showed a 120% increase in home baking.

“We were swamped with media interviews from the BBC to television stations in Seattle,” Davis said. “Everyone wanted to know why they couldn’t find flour and yeast at the grocery store. Nothing eclipses learning to bake at home, and the skills people developed during COVID supported a new understanding and appeal for family and home cohesiveness. People

It is always an honor to have this multi-award-winning “Texas Sweetheart” on the show. Anne melted our hearts with the Lee Ann Womack tune “A Little

Past Little Rock” and she blew the roof wide open with her rendition of the Etta James classic, “At Last.” Wow! What a song and what a spectacular performance!

John Williams served as emcee on this special night and the Memory Makers Band added their own flare with songs made famous by Bread, Rosanne Cash, Deana Carter, Gretchen Peters and Rita Coolidge.

We want to encourage you to visit and support all of our area music venues during these trying times. They, just like the Pauls Valley Opry, need your support, love and prayers.

Please check their websites and/or Facebook pages to see if and when they are open and please join us in attending all of these venues. Without you, none of us will survive and that would truly be a shame!

Please join us next month on Saturday, October 2, when our guests will be Missy Rude, Wiley Winters, Annie Reed, Mike Deviney, Cathy Lake and Rodney Jones along with emcee John Williams.

were craving the opportunity to join a community again.” Oklahoma-based milling companies such as Shawnee Milling Co. worked around the clock to keep up with consumer demand. Sarah Haselwood, vice president of food sales, said with safety as the No. 1 priority, employees in every department quickly adapted to COVID protocols to continue serving customers.

Shawnee Milling produced six times the volume in April 2020 alone than it did the prior year in flour, corn meal and standard baking mixes. The holiday rush of baking ingredients lasted all year.

“We had people call and say, ‘I’d just feel better if I had a bag of flour in my pantry,’” Haselwood said. “We even received calls from others who weren’t our typical customers requesting a truckload of flour. We shipped flour to anyone we could help.”

With cooler temperatures on the horizon and the holiday season just a few months away, both Shawnee Milling and the HBA are gearing up for another busy season of baking. Davis with the HBA said interest sparked during the pandemic remains high, and she doesn’t look for people to stop baking any time soon. That’s where partners such as OSU Extension rise to the occasion.


“We’re always sending people to Extension research,” she said. “This idea of home has taken on new meaning – a new normal is emerging, and Extension serves that area.”

While the pandemic contributed to a worldwide surge in home baking, people are finding comfort, healing and a taste of nostalgia in the art, and that’s not expected to fade any time soon. To learn more about upcoming baking workshops, contact Taylor Conner at taylor.conner@okstate.edu or Renee Albers-Nelson at renee.albers_nelson@okstate.edu.

HBA’s members and partners – Oklahoma farmers, millers and FCS teachers and extension professionals – offer helpful how-to-bake resources

at homebaking.org. Try this no-knead recipe from the New York Times. 3 1/3 cups or 430 grams all-purpose or bread flour, plus more for dusting Generous 1/4 teaspoon/1 gram instant yeast 2 teaspoons/8 grams kosher salt Cornmeal or wheat bran, as needed Directions In a large bowl combine flour, yeast and salt. Add 1 1/2 cups/345 grams water and stir until blended; dough will be shaggy and sticky. Cover bowl with plastic wrap. Let dough rest at least 12 hours, preferably about 18, at warm room temperature, about 70 degrees. Dough is ready when its surface is dotted with bubbles. Lightly flour a work surface and place dough on it; sprinkle it with a little more flour and fold it over on itself once or twice. Cover loosely with plastic wrap and let rest about 15 minutes. Using just enough flour to keep dough from sticking to work surface or to your fingers, gently and quickly shape dough into a ball. Generously coat a cotton towel (not terry cloth) with flour, wheat bran or cornmeal; put dough seam side down on towel and dust with more flour, bran or cornmeal. Cover with another cotton towel and let rise for about 2 hours. When it is ready, dough will be more than double in size and will not readily spring back when poked with a finger.

At least 30 minutes before the dough is ready, heat oven to 450 degrees. Put a 6- to 8-quart heavy covered pot (cast iron, enamel, Pyrex or ceramic) in oven as it heats. When dough is ready, carefully remove pot from oven. Slide your hand under towel and turn dough over into pot, seam side up; it may look like a mess, but that is OK. Shake pan once or twice if dough is unevenly distributed; it will straighten out as it bakes. Cover with lid and bake 30 minutes, then remove lid and bake another 15 to 30 minutes, until loaf is beautifully browned. Cool on a rack.



Jeanne Grimes • The Purcell Register

In bees-ness

Gary Selman of Wayne is what you might call an accidental beekeeper. His fascination with bees began with a hummingbird feeder that sprang a leak. See related story on page 1A.



Evan Boothe



Jennie Higdon



Mariah Stephens

Local area students attend Oklahoma Summer Arts Institute

When New York City-based artist and professor Dean Irby tells his colleagues he’s going to teach in Oklahoma for the summer, some respond in disbelief.

Returning for his third stint as acting instructor for the Oklahoma Summer Arts Institute (OSAI), attended this year by a student from Purcell, one from Washington and one from Newcastle, the veteran of stage and screen gave his answer to these big-city skeptics during a recent faculty presentation for students and staff.

“[OSAI] is one of the best intensive arts programs in the country — bar none,” he said.

This summer Evan Boothe, Jennie Higdon and Mariah Stephens joined an elite group of 262 young artists from every corner of the state as they developed their individual talents at Oklahoma’s Official School of the Arts.

Held this year at the University of Science & Arts of Oklahoma (Science & Arts) in Chickasha, these students were accepted through a competitive statewide audition process to study their respective disci-

plines in this unique and prestigious educational program, held July 10-25.

“I have been accepted to OSAI for three years now and I am in love with it. The people

and the general atmosphere of the camp, no matter where it is, feels like home,” said Stephens.

Please see **OASI**, page 11A



NEWS from the City of Purcell

Working together we can beautify our community! The City of Purcell may issue a citation in the amount of \$249 if you are in violation of any of the following:

1. Trash and or debris on your property.
2. Tall weeds or grass (including edging along the street and sidewalk).
3. Inoperable and/or junk vehicles.
4. Trailers and autos in alleyways.
5. Tree limbs over hanging the street with less than 8 foot clearance.
6. Failure to trim trees, grass and weeds in the alley.
7. Leaving grass in the street after mowing.
8. Setting bulk trash to the curb sooner than three days before pick-up. Bulk pick-up is the last Monday of every month.

Again thank you for maintaining your property. If you have any questions please feel free to call us at 527-6561 or 527-4656.

Insuring What Matters Most

- *Auto*
- *Home*
- *Business*
- *Life*
- *Health*
- *Annuities*

Call today for a free no-obligation quote!

INSURANCE PROFESSIONALS II

Harris Insurance Group

“We love insurance...so you don’t have to!”

111 W. Main • Purcell, OK 73080

405-527-3966 • www.inspros2.com

Joe’s Wines and Spirits

Fine Wines • Spirits • Beer • Coolers

Walgreens

Alameda St.

NE 2ND ST

E. Lindsey

Joe's

★

Anchor

| | | |
|---|----------------|---------|
| FAT TIRE “NEW BELGIUM” 6 PACK | \$-A-L-E | \$7.29 |
| DEEP EDDY VODKA & FLAVORS 750 | \$-A-L-E | \$14.49 |
| KRAKEN BLACK SPICED RUM “94 PROOF” 750 | \$-A-L-E | \$14.49 |
| LAMARCA PROSECCO 750 “ITALIAN SPARKLING” | \$-A-L-E | \$12.29 |
| CASTELLO DEL POGGIO 750 “ITALIAN WINES” | \$-A-L-E | \$7.99 |

MOSCATO, SMOOTH RED & TEMPRANILLO

**** joesplacewines.com & Facebook ****

1330 ALAMEDA
NORMAN • 364-9262

Religion

Church Directory

First Christian Church (Disciples of Christ)

2nd & Washington, Purcell
Rev. Bill Crawford
405-820-8184
Sun. Worship: **10:45**
Wed. Events:
Adult Studies: **6** or **7**pm
Chalice Kids and Kiddos:
5:45-7 (experiential)
(Light meal at **6**-ish – all)



Emmanuel
BAPTIST CHURCH
Purcell, OK
2705 N. 9th • 527-2535

Sunday services Wednesday services
9 am Sunday School 6:30 pm Bible Study
10 am Worship 6:30 pm Awanas &
6 pm Evening worship Youth
www.ebcpurcell.org



Union Hill
Baptist Church
Hwy 39, 5mi. west of Purcell
405.527.3957 - unionhillpurcell@aol.com
Pastor Nate McConathy
Sundays
Age Group Bible Study 9:45 am
Morning Worship (masks optional) 11:00 am
Facebook Livestream 11:00 am
Age Group Bible Study 5:30 pm
Evening Worship 6:30 pm
Wednesdays
Age Group Bible Study 6:30 pm

newlife
TABERNACLE
715 W. Harrison, Purcell
Sunday Morning - 10 a.m.
Revival Service - 11 a.m.
Wednesday Evening - 7:00 p.m.
Pastor: Rev. Mark A. Stacy
Office Ph. 405.527.3045

Westside
Church of Christ
401 W. Broadway
Lexington
Sunday Morning 10:30 am
Sunday Evening 3:00 pm
Wednesday Evening 7:30 pm

FIRST BAPTIST
CHURCH
LEXINGTON
Connecting People With God and One Another
Team Kids • The Way (Youth)
Upward • Senior Activities
Sunday School 9:15
Morning Worship 8:15 • 10:15 • Evening 6:00
Rusty Canoy
Pastor **527-6758**
900 E. BROADWAY • LEXINGTON

Johnson Road
Baptist Church
4 mi. N. of Purcell on I-35
Sunday School
9:45 a.m.
Worship Service
11:00 a.m.

C
CHRISTIAN
LIFE
sunday 10:30AM
www.christianlifeok.com

CALVARY
Holiness Church
Pastor David Bittle
403 N. 4th, Purcell
9:45 a.m. Sunday School
10:50 a.m. Morning Worship
6:00 p.m. Sunday Night
7:00 p.m. Wednesday Night
Independent Pentecostal
Holiness Church

Memorial
Assembly of God
7th & Monroe, Purcell
Sunday School 9:45 a.m.
Morning Worship 11:00 a.m.
Evening Services 6:00 p.m.
Wed. Night Services 6:30 p.m.
We Invite You to Worship With Us.
527-2769

LANDMARK
CHURCH
Pastor: Justin Blankenship
1106 W. Grant • Purcell • 527-3342
Sunday Worship..... 9:15 & 10:55 a.m.
Sunday Night..... 6:00 p.m.
Wednesday..... 7:00 p.m.

Lighthouse
Worship
Center
Rev. Jeff Pierce
527.6214
2726 N. 9th, Purcell
Sunday Morning - 10:30 am
Sunday Evening - 6:00 pm
Wednesday Evening - 7:00 pm
www.lighthousechurch.tv

Our Lady of Victory
Catholic Church
CORNER OF THIRD & JEFFERSON
Saturday - 5 pm (English)
Sunday - 11 am (English)
1 pm (Español)
Daily Mass
Tues. & Fri. 9 am • Wed. Noon • Thurs. 7 pm (Español)
Parish Office/Oficina: 527-3077
Priest House/Padre Juan Pedro: 527-4242

GRACE CHAPEL
GCLEX.ORG
118 W. Broadway/Hwy 39 Downtown
Post Office Box 1028
Lexington, OK 73051
Sunday - 10:00am/6:30pm
Wednesday - 7:00pm
Pastor Charles Barton
527-5726

First Baptist
Church Purcell
Growing In Grace
4th & Main 405-527-3327
www.purcellfbc.org
Come worship with us!
Sundays 10:15 a.m. & 5 p.m.
Wednesdays 6:30 p.m.
Activities for all ages & child
care provided for all services!

Goldsby
Baptist Church
153 W. Center Road
Goldsby, OK 73093
288-2514
Sunday School - 9:30 a.m.
Worship - 10:45 a.m.
Evening - 6:00 p.m.
Wednesday Evening - 6:30 p.m.

Trinity United
Methodist Church
Sunday School: 9:30 a.m.
Morning Worship: 10:30 a.m.
Pastor Susan Whitley
211 N. 2nd, Purcell
527-2256 Office

You Are Always Welcome At
7th & Monroe St.
Church of
Christ
Purcell, OK
Sunday 10:30 & 1:30
Wednesday Evening 6:30

9th & Pierce
Church of
Christ
1207 North 9th
Purcell, OK 73080
405-527-3176
Sunday Bible Class 9:45 a.m.
Worship 10:45 a.m.
Evening 6 p.m.
Wednesday Bible Class 7 p.m.
Search Ministries Sunday 7:30 a.m. Channel 34
www.searchtv.org

SUNRAY
BAPTIST CHURCH
2223 N. 9th, Purcell, OK 73080
Pastor David Pickard
527-6808
Sunday School: 9:45 a.m.
Morning Worship: 10:50 a.m.
Evening Worship: 5:00 p.m.



Our Lady of Victory Catholic Church

By Stella Bledsoe

Living a virtuous life is not a simple endeavor. The annoyances of daily life sometimes cause our behavior not to reflect our Christian beliefs. Important topics like reading, writing, and arithmetic are taught year after year in school. In the same way, the Church provides guidance on virtuous living regularly.

Part Three of the Catechism of the Catholic Church is about Life in Christ. Section One covers Man's Vocation Life in Spirit. Chapter One is about The Dignity of the Human Person. Article 7 is about The Virtues. Section I is about Human Virtues.

Human virtues are firm attitudes, stable dispositions, habitual perfections of intellect and will, that govern our actions, order our passions, and guide our conduct according to reason and faith. They make possible ease, self-mastery, and

joy in leading a morally good life. The virtuous person freely practices the good.

The moral virtues are acquired by human effort. They are the fruit and seed of morally good acts; they dispose all the powers of the human being for communion with divine love.

Traditionally, the Seven Catholic Virtues include the four Cardinal Virtues (prudence, justice, fortitude, and temperance) and the three Theological Virtues (faith, hope, and charity).

Today's column will focus on prudence and justice.

Prudence helps us discern our true good in every circumstance and choose the right means of achieving it; "the prudent man looks where he is going." Prudence is "right reason in action." It is not to be confused with timidity or fear, nor with duplicity or dissimulation. It

guides the other virtues by setting rule and measure.

The prudent person determines and directs his/her conduct in accordance with this judgment. With the help of this virtue, we apply moral principles to particular cases without error and overcome doubts about the good to achieve and the evil to avoid. (Choosing to do the right thing all the time will serve you well.)

Justice is the moral virtue that consists in the constant and firm will to give their due to God and neighbor. Justice toward God is called the "virtue of religion." Justice toward men disposes one to respect the rights of each and to establish in human relationships the harmony that promotes equity with regard to persons and to

Please see **OLV**, page 9A

Lexington Westside Church of Christ

Good first 'front porch' visit of September.

Since our trip home from the wilds of Yellowstone, we have had a certain inspiration when we have stood before the friends at Lexington. Even apart from that the details of that story are so many lessons I want to share.

This past Sunday we entered more into the beauty and complexities of prayer, and it took me back to that amazing hour when we had that rare opportunity to approach God's throne of grace standing alone,

but not alone at all, beside the Snake River as it curled its way through this vast wilderness.

When I came home I wrote these words regarding that sweet hour of prayer:

"And, now, looking out in the coolness of another morning, absorbing all the blessings that the river seemed to represent and provide, I felt overwhelmed. I had to show the Lord my thanksgiving and deep devotion, if, somehow, I could. I stood there, out of the earshot of Todd or any other human – but not of the angels

watching about us, I know, nor of our ever-watchful God who holds us in His unchanging hand, nor of our blessed Lord whose grace sustains us through every storm and down every trail, nor of that Spirit of Promise who would intercede even then at this sweetest and most precious hour of prayer – and I attempted to sing that song that always goes with me: "How Great Thou Art."

I thank you for standing beside that river with us this week. God bless!
coachbowen1984@gmail.com

Sunray Baptist Church

James and Pam Kyzer sang "Even So Come Quickly" for our morning special. Brother David used II Thessalonians 3:1-5 for his sermon and related that we need a certain confidence to continue in the gospel ministry in spite of uncertain times and situations.

The Lord's people are to be faithful in prayer, praying for the progress, propriety and protection of the word. We should praise the Lord, living a life that backs it up. We are to be a witness of the gospel and the things He does for us.

We should trust the Lord to more believers to faithfulness, grounding and guarding them and moving them in the right direction to the place where they need to be. They will be made to be like Jesus.

The evening message was from II Timothy 1:8-12. Paul told Timothy of the additional pain he would experience as a believer. He said to remember the gift of God, take hold of the gospel and trust God to give him what he needed. He was called to proclaim the gospel.

This coming Sunday, we will

be observing Grandparents Day with lunch following morning worship. There will be a devotion after lunch and no evening service. The BMA of Central Oklahoma meeting will be held Tuesday, September 14, at Moore Southgate.

Please join us for Sunday School, worship and all activities at Sunray Baptist Church. We are a small traditional church with a place for you. We are located at 2223 North 9th Street in Purcell. For additional information call 527-6808.


REVIVAL

You are invited to join us at
Slaughterville
Baptist Church
Located at 10101 60th St.
(On the corner of Hwy 77 and 60th Street)

Sunday, Sept. 12 through Wednesday, Sept. 15
Sunday Class starts at 9:30 AM • Worship Service starts at 10:45 AM
Fellowship Luncheon right after service.
Evening Services will start at 6:30 PM

Sunday Night thru Wednesday Night
DR. MIKE BUTLER
Evangelist

◀ Come Hear God's Word ▶



Dumping for Dollars this Saturday

AngieSteele
Washington Correspondent

The Town of Washington will host a Dumping For Dollars Event on Saturday, September 11, from 8 a.m. to 12 pm.

Two large dumpsters will be provided for the community to dump waste. Bring your large and small trash items and fill the rollers full!

Washington Football players will be on hand to help unload and working for donations for the Football Booster Club.

Location: Empty lot across from post office.

Items excluded from the drop include hazardous waste, liquids (paint, oil), tires, or excessively heavy items such as concrete, brick or fill soil.

Washington Senior Center
Lunch is served at the Washington Senior Center at 11:30 a.m. to 12 noon Monday through Friday for senior citizens in the community. Come on down and enjoy lunch and time with friends.

Age 60 and over and any age with a disability is a \$2 donation, under 60 meal charge is \$5.

Menu for September 9-17:
Thursday, September 9—Ham, sweet potatoes, mixed veggies, hot rolls, sessert.

Friday, September 10: Lasagna, green beans, garlic bread, Rice Krispie treats.

Monday, September 13—Hot dogs, chips, baked beans, brownies.

Tuesday, September 14—Chicken tenders, mashed potatoes, gravy, carrots, pear halves.

Wednesday, September 15—Beef enchiladas, refried beans, Spanish rice, tortilla chips, salsa, queso, butterscotch pudding.

Thursday, September 16—White bean chili with chicken, cornbread, bread pudding.

Friday, September 17—Meatloaf, mashed potatoes, gravy, corn, biscuits, pineapple upside down cake.

Friday Music Jam starts at 10 a.m.

All meals are served with a beverage, dessert and salad bar.

Washington Public Schools Calendar

September 9—HS Fast-Pitch at Silo Tournament; JH Football vs Bridge Creek (2 games, 5:30 p.m. start); JH Fast-Pitch at Firelake Tournament.

September 10—HS Fast-Pitch at Silo Tournament; High School Football at Lindsay, 7 p.m.; JH Fast-Pitch at Firelake Tournament

September 13—School Board Meeting.

October 11—School Board Meeting.

November 8—School Board Meeting.

December 13—School Board Meeting.

Dale K. Graham Veterans Foundation

I want to say thank you for the prayers and get well cards my wife Barbara has received from our veteran’s community and our families. For those who didn’t know she recently had surgery to remove a cancer. Currently, she is in ICU at the OU Health Center in Oklahoma City.

We are having an online intake event on Friday, September 17, for veterans and surviving spouses who want to file a claim for VA benefits. Start time is 9 a.m. and information can be found on our website at dalekgrahamveteransfoundation.org.

Our staff of volunteers are working as many hours as possible each week to process the hundreds of claims that veterans have requested our help with. As we are continually training more volunteers to assist veterans the wait time will be significantly reduced in the coming months.

As we are trying to help veterans and their families digitally some of our volunteers have chosen to work from their home computer. For those of you who



• Photo provided

Senior Spotlight

Senior Sunday: Dominik Jackson #70, he is an extremely smart lineman with tremendous upside. After high school Dom plans to get a bachelor’s degree in cyber security. Please keep Dom’s mother in your prayers, she was recently diagnosed with stage 4 metastatic breast cancer which led to brain cancer. She has a tumor on both optical lenses, one on the brain stem and one in the memory cortex. We love Dom and his family! Go Warriors!



• Photo provided

Generous donation

Washington Public Schools were recipients of a \$5,000 donation from the Seth Wadley Auto group. This money will go to the schools to use for educational tools and technology.



• Photo provided

Veteran Coordinator

Jon Foti of Dale K. Graham Veterans Foundation was honored to meet with Charlie Neely, the Cleveland County Veteran Coordinator, to discuss ways to better serve our veterans within the community. Charlie is here to serve all veterans in the county by connecting them with the resources that are available to them. We appreciate Charlie, for his dedication to the community!



• Photo provided

PPE donations

Bank of America made a generous donation of PPE to the Dale K. Graham Veterans Foundation to help keep our veterans safe and give them options.

are unable to commute to our location, please consider becoming a volunteer who works from home. We have volunteers in several states who are doing their part to make a difference in the lives of the men and women who have served in the

US Military.

Our system of evidence-based claims has proven to be the most effective way to service-connect a disability or to have one reevaluated by the VA. By using as evidence, a Department of Veterans Affairs

Disability Benefits Questionnaire we believe that more claims will be approved.

We are always looking to add more volunteers. How many people we have behind the scenes affects how many people we can serve. If you have a little extra time on your hands, please take the opportunity to help us help others.

For those who would like to join our organization please email paige@dkgf.org.

To donate to our Foundation, you can do so online at dalekgrahamveteransfoundation.org or mail a check to Dale K. Graham Veterans Foundation, 1268 N. Interstate Drive, Norman, OK, 73072.

Dale K. Graham,
Accredited Claims Agent
Dale K. Graham
Veterans Foundation
Washington Correspondent Contact Information

I would love to share your personal or community news with our readers.

My contact information is angiesteele73@gmail.com or 413-2471 if you have any news to share, story ideas, or if you have someone you would like to see a feature article about. Send me birthday, anniversary, or personal news you would like to share with our community.

Angie Steele

No. 589-September 9-1 Time IN THE DISTRICT COURT OF MCCLAIN COUNTY STATE OF OKLAHOMA IN THE MATTER OF THE ESTATE OF NANCY JOY MILLER, Deceased.

Case No. PB-2021-101 NOTICE OF HEARING PETITION FOR PROBATE OF WILL, APPOINTMENT OF PERSONAL REPRESENTATIVE AND DETERMINATION OF HEIRS, DEVISEES AND LEGATEES NOTICE is hereby given to all persons interested in the Estate of NANCY JOY MILLER, Deceased, that on the 7th day of September, 2021, Rodney C. Miller produced in the District Court of McClain County, Oklahoma, an instrument in writing purporting to be the Last Will and Testament of NANCY JOY MILLER, deceased, and also filed in said Court his Petition, together with a copy of said Will praying for the probate of the Will and asking that Letters Testamentary issue to Rodney C. Miller as Personal Representative and for a judicial determination of the heirs, devisees and legatees of said Decedent.

Pursuant to an Order of this Court made on the 7th day of September, 2021, notice is hereby given that on the 30th day of September, 2021, at 9:30 o’clock a.m., the Petition will be heard before the Honorable Judge Charles Gray, in his chambers in the McClain County Courthouse, Purcell, Oklahoma, when and where all persons interested may appear and contest the same.

IN TESTIMONY WHEREOF, I have hereunto set my hand this 7th day of September, 2021.

CHARLES GRAY
ASSOCIATE DISTRICT JUDGE
Judge of the District Court
/s/ Bill C. Lester
BILL C. LESTER (OBA #5389)
Attorney for Personal Representative
212 West Main - P.O. Box 1407
Purcell, OK 73080
(405) 527-5623



From page 8A

OLV:

the common good.

The just person, often mentioned in the Sacred Scriptures, is distinguished by habitual right thinking and the uprightness of his/her conduct toward his neighbor. “You shall not be partial to the poor or defer to the great, but in righteousness shall you judge your neighbor.” (Love your neighbor as yourself.)

Our Lady of Victory parish is located at the 307 West Jefferson. The office is open weekday mornings (405-527-3077). Weekend mass services are Saturday, 5 p.m.; Sunday, 11 a.m.; and Sunday, 1 p.m. (Spanish). Daily masses are Tuesday, 9 a.m.; Wednesday, 12 noon; Thursday, 7 p.m. (Spanish), and Friday, 9 a.m. Peace be with you.

Courthouse News

The following persons have been charged by the State of Oklahoma with traffic or other violations or have filed other court actions in McClain County District Court between August 26-September 1, 2021.

Traffic

Bruce S. Booker II, operate vehicle with obstructed view.
John J. Kilgore, speeding, 55/45.
John J. Kilgore, no seatbelt.
Trenton D. Vanhowten, speeding, 55/45.
Gayle C. Gayley, speeding, 55/45.
Nikki R. Bridges, speeding, 55/45.
Max Angeles, speeding, 80/70.
Preston Patterson, following too closely.
Preston P. Patterson, no valid driver’s license.
Robert L. Hanley, no seatbelt.
Johnnie A. Satterfield, speeding, 94/70.
Brandon L. Krautlarger, no seatbelt.
Alan R. Barger, no seatbelt.
Alan R. Barger, overweight on interstate (bridge formula).
Dustin L. Arnett, no insurance.
Maximus C. Georgiadis, operator not reasonable and proper.
David Hernandez Gomez, left of center.
David Hernandez Gomez, expired registration.
Guy S. Moss, failure to devote full attention.
Lacy J. Day, no seatbelt.
Whitney R. Spence, no seatbelt.
Robert D. Hopper, no insurance.
Robert D. Hopper, no valid driver’s license.

Misdemeanors

Russel A. Poindexter, DUI - alcohol.
Kyle D. Kirts, obstructing an officer.
David J. Gray, possession of CDS.
Jerry D. Franks, petit larceny.
David O. McMurphey, possession of CDS.
Louis P. Gaglierdi, possession of CDS.
Candi M. Bailey, possession of CDS.
Bernett E. Sanders, domestic abuse - assault and battery.
Destry W. Nelson, obstructing an officer.
Brandon G. Plemons, possession of CDS.
Ollie M. Arvie, possession of CDS.
Tristian D. N. Mathews, knowingly receiving or concealing stolen property.
Sheryl A. Lewis, possession of CDS.
Cory B. Tong, assault and battery.
Derrick K. Clark, carrying weapon.
Timothy W. Ashby, knowingly concealing stolen property.
James L. Freeman Jr., false declaration of ownership in pawnbroker.
Robert R. Peterson, protective order violation.
Dawn D. Letham, larceny of merchandise from retailer.
Austin P. Lee, false declaration of ownership in pawn.
Arthur D. Jones, threaten to perform act of violence.
Alexcia Onley, public intoxication.
Felonies
Steven A. McCall, burglary, second degree.

Nathalie L. Ramirez, trafficking in illegal drugs.

Pat M. Nettles-Paige, child endangerment by driving under the influence.

Shayni M. Barb, trafficking in illegal drugs.

Small Claims

Joetta Meyer vs. John King, forcible entry and detainer under \$5000.
James Lower vs. April Jones, small claims under \$5000.
Steve Staggs vs. Douglas Boydston, forcible entry and detainer under \$5000.
Kristin Stacy vs. Tosha Hays, forcible entry and detainer under \$5000.
Clella Stroud-Martin vs. Skylyar J. Hubbard, forcible entry and detainer under \$5000.
Jaime Resendiz vs. Tiffany Johnson, forcible entry and detainer under \$5000.


Civil

Capital One Bank (USA) NA vs. Stephen M. Worsham, civil action \$10,000 or less.
Capital One Bank (USA) NA vs. Treasa K. Boswell, civil action \$10,000 or less.
Capital One Bank (USA) NA vs. Taylor L. Holsey, civil action \$10,000 or less.
Capital One Bank (USA) NA vs. Sidney Watson, civil action \$10,000 or less.
Double T Enterprises LLC vs. JGB Distribution Partners LLC, civil action \$10,000 or less.
Midland Credit Management vs. April Buntin, civil action \$10,000 or less.
Midland Credit Management vs. Deana J. Zaccarelli, civil action \$10,000 or less.
Seminole HMA LLC vs. Jerry W. Wright, civil action \$10,000 or less.
Discover Bank vs. Malik Nazir, civil action \$10,000 or less.
Citibank (South Dakota) NA vs. Nader Jadali, civil action \$10,000 or less.
Citibank (South Dakota) NA vs. Debra Torren, civil action \$10,000 or less.
True Sky Credit Union vs. Justin McBride, civil action \$10,000 or more.
Ford Motor Credit Co vs. Derrell Fletcher, civil action \$10,000 or more.
Amy Harryman vs. State Farm & Casualty Co, civil action \$10,000 or more.
Glenda L. Wade vs. Gary L. Lile Jr., civil action \$10,000 or more.
Wilmington Savings Fund Societ vs. Gerald R. Combs, civil action \$10,000 or more.
Bank of America NA vs. Paul W. Roden, civil action \$10,000 or more.
American Express National Bank vs. Teresa Pack, civil action \$10,000 or more.
Marriages Filed
Carlos V. Rico, 35, and Heather R. Ball, 34, both of Goldsby.
Divorces Granted
Kristen Butcher vs. Michael Butcher.
Alicia R. Jones vs. Parker D. Jones.
Baylee Adkins vs. Taylor Adkins.
Olivia C. Lloyd vs. Hayden D. Lloyd.
Russell G. Timmons vs. Lena D. Timmons.
Lacy L. McCornack vs. Russell McCornack.

Dibble Senior Citizens

By Eddie Cantrell

Greetings to the Seniors of the Dibble Community!
Fall is getting closer and we do like it!
September has a lot of things going on for us seniors in Dibble. Remember, that Tuesday, September 14, we are going to the Chisholm Trail Museum in Duncan with lunch afterwards.
Wednesday, September 22, we are going to Senior Day at the State Fair of Oklahoma. Sign-up sheets are at the front desk. Be there or be square!
My cousin Oscar has always used hair oil in his hair ever since he was in High School. Brylcreem has always been his favorite! Now since everything is getting so expensive he has been forced to change. He now uses 30 wt. Penzoil in his hair! He ain’t right!
All for now...
The menu includes:
Thursday—Pork chops.
Friday—Roast.



Jeanne Grimes • The Purcell Register

Porched bees

Honeybees gather around the entrance to their box. As temperatures rise, the bees don't venture far from the hive. They maintain a constant 92 degrees inside the hive year-round. **See related story on page 1A.**

Dibble Senior Spotlight

By Taylor Westmoreland

Mary Ratliff was born in Oklahoma City. She was born to a young woman who was not ready to raise a child. Mary, although premature, was adopted quickly and well taken care of. Her parents, Lucy and Earl Dunham, had a grocery store which they sold to purchase a small farm in Bridge Creek. She learned many things from her resourceful mother such as cooking, sewing and more. Mary attended Bridge Creek schools. She was an active kid who loved the outdoors and had a love of animals. Mary had multiple dogs throughout her years with her favorites being Tippee and a horse named Brownie. She dearly loved them both. She currently has a Pomeranian named Josie and an Aussie named Waylon. She had many animals and never

found a stranger in a furry friend. After school Mary focused on raising a family with her husband, Glen Gilbreath. They married on October 7. They raised five beautiful children of four girls and one boy. She now has 13 grandchildren and many great-grandchildren. They lived on a farm in Tuttle for many years. They eventually sold and bought Mary's current residence in Blanchard. They bought this farm because of the dense trees. She and Glen spent many hours building barns, raising quarter horses, tending to their garden and creating a wonderful life for their kids. Glen left Mary a widow after 32 years of love and joy. Mary later married Jay Ratliff. Together they found

many adventures to journey on. They turned a bar into a day-care and bought a farm near Alex, which held more cattle. They cut many ricks of wood and enjoyed Kentucky Fried Chicken while baling hay. Jay passed in 2018. Mary has enjoyed her days helping the Senior Citizens Center, dancing with friends and going on trips with the family. Her latest excursion included connecting with her biological brother and two sisters in California after being an only child all of her life. She enjoys a cup of morning coffee and her koi pond outside. She is a fantastic historian and has a love of learning. She plans to continue understanding her family history, learning some new dance moves and outlive Betty White!

No. 582-September 9-1 Time BEFORE THE CORPORATION COMMISSION OF THE STATE OF OKLAHOMA APPLICANT: OVINTIV USA INC. RELIEF SOUGHT: INCREASED WELL DENSITY LEGAL DESCRIPTION: SECTION 31, TOWNSHIP 7 NORTH, RANGE 4 WEST, MCCLAIN COUNTY, OKLAHOMA CAUSE CD NO. 202101787 NOTICE OF HEARING TO ALL PERSONS, OWNERS, PRODUCERS, OPERATORS, PURCHASERS AND TAKERS OF OIL AND GAS, INCLUDING but not limited to all persons if living or if deceased, their known and unknown heirs, executors, administrators, devisees, trustees and assigns, immediate and remote of any such party, and all corporations existing and if dissolved, known and unknown successors, and all persons having an interest in the captioned land. NOTICE IS HEREBY GIVEN that Applicant in this cause is requesting that the Commission enter an order amending Order No. 633223, dated November 19, 2014, to authorize the drilling of two (2) additional wells to test the Woodford common source of supply underlying Section 31, Township 7 North, Range 4 West, McClain County, Oklahoma, same to be wells for the unit consisting of said Section 31, a 640-acre horizontal unit, and that Applicant or some other party be authorized the right to drill said wells. 5. SPECIAL RELIEF: Applicant further requests that the order to be entered in this cause may be made effective prior to the date of issuance of the order. NOTICE IS FURTHER GIVEN that this cause will be heard before an Administrative Law Judge on the Initial Hearing Docket at the Corporation Commission Oklahoma City facility, Jim Thorpe Building, 2101 North Lincoln Boulevard, Oklahoma City, OK 73105, at 8:30 a.m., on September 28, 2021, and that this notice be published as required by law and the rules of the Commission. NOTICE IS FURTHER GIVEN that due to the COVID-19 pandemic, access to the Jim Thorpe Building is restricted. The referenced hearing may be conducted via teleconference or videoconference. Before coming to the building for this hearing, please visit the Oklahoma Corporation Commission website at www.occeweb.com to determine the status of building access. Instructions for participating via teleconference or videoconference are available on the Commission's website. NOTICE IS FURTHER GIVEN that Applicant and interested parties may present testimony by telephone. The cost of telephonic communication shall be paid by the person or persons requesting its use. Interested parties who wish to participate by telephone shall contact Applicant or Applicant's attorney, prior to the hearing

No. 584-September 9-1 Time BEFORE THE CORPORATION COMMISSION OF THE STATE OF OKLAHOMA APPLICANT: OVINTIV USA INC. RELIEF SOUGHT: HORIZONTAL WELL LOCATION EXCEPTION (PART OF A MUH) LEGAL DESCRIPTION: SECTIONS 30 AND 31, TOWNSHIP 7 NORTH, RANGE 4 WEST, MCCLAIN COUNTY, OKLAHOMA CAUSE CD NO. 202101789 NOTICE OF HEARING TO ALL PERSONS, OWNERS, PRODUCERS, OPERATORS, PURCHASERS AND TAKERS OF OIL AND GAS, INCLUDING but not limited to all persons if living or if deceased, their known and unknown heirs, executors, administrators, devisees, trustees and assigns, immediate and remote of any such party, and all corporations existing and if dissolved, known and unknown successors, and all persons having an interest in the captioned land. NOTICE IS HEREBY GIVEN that Applicant in this cause is requesting that the Commission enter an order amending (A) Spacing Order No. 658908, dated December 14, 2016, for the Mississippian and Woodford common sources of supply as to Section 30; and (B) Spacing Order No. 633223, dated November 19, 2014, for the Mississippian, Woodford and Hunton common sources of supply as to Section 31, and to permit a well for such common sources of supply at the following location: SURFACE LOCATION: Will be specified in the final order to issue in this cause. LOCATION OF WELLBORE (LATERAL) AT SECTION 31 COMPLETION INTERVAL: The proposed location of the end points of the completion interval will be no closer than 165 feet from the South line and no closer than 990 feet from the West line and no closer than 0 feet from the North line and no closer than 990 feet from the West line of Section 31; LOCATION OF WELLBORE (LATERAL) AT SECTION 30 COMPLETION INTERVAL: The proposed location of the end points of the completion interval will be no closer than 0 feet from the South line and no closer than 990 feet from the West line and no closer than 165 feet from the North line and no closer than 990 feet from the West line of Section 30;

From page 6A
Election:
be in line no later than 7 p.m. "Anyone who is in line by 7 p.m. on Tuesday and eligible to vote, will be allowed to vote," Haley said. You can locate your polling location using the State Election Board's OK Voter Portal at oklahoma.gov/elections/ovp. The McClain County Election Board is located at 121 N 2nd Avenue and is open from 8 a.m. to 4:30 p.m., Monday through Friday. For questions, please contact the Election Board at 405.527.3121 or mcclaincounty@elections.ok.gov.

date, and provide their names and telephone numbers. NOTICE IS FURTHER GIVEN that all interested persons may appear and be heard. For information concerning this action contact Scott Secrest, Landman, Ovintiv USA Inc., 4 Waterway, Square Place, Suite 100, The Woodlands, Texas 77380, Telephone: 281/674-2537 and/or Gregory L. Mahaffey and/or Caleb A. Hartwell, Attorneys, 300 N.E. 1st Street, Oklahoma City, OK 73104-4004, Telephone: 405/236-0478.

No. 588-September 9-1 Time ORDINANCE NO. 16 2-21 AN ORDINANCE OF THE TOWN OF COLE, OKLAHOMA, AMENDING THE "COLE CODE OF ORDINANCES" BY REPEALING SECTION 16-12 IN CHAPTER 16, AND ADOPTING AND ADDING NEW SECTION 16-1 TO SAID CHAPTER 16, WHICH SECTION AMENDS THE WATER AND FEES FOR COLLECTION FOR SAID TOWN. BE IT ORDAINED by the TOWN BOARD OF TRUSTEES OF COLE OKLAHOMA SECTION 1. Section 16-12 of "Code" REPEALED. Section 16-12, Article 2, Chapter 16, is hereby repealed SECTION 2. New Section 16-12 Adopted and added to "Code" A new section 16-12 is hereby adopted and added to Article 2, Chapter 16 of the "Cole Code of Ordinances", which Section 16-12 shall now read as follows: Section 16-12. Water Rates, Fees, and Charges. 1. The following rates shall be in effect for the water service provided by the Town of Cole, Oklahoma (except as this schedule may be affected or altered by the User Charge System in Article 9 of this Chapter):

| | | |
|----|--------------------|---------|
| a. | First 1000 Gallons | \$21.58 |
| b. | 2000 Gallons | \$32.83 |
| c. | 3000 Gallons | \$44.28 |
| d. | 4000 Gallons | \$55.98 |
| e. | 5000 Gallons | \$67.68 |

2. Deposits for water service shall be two hundred fifty dollars (\$250.00); the Town will provide connection services, upon written request and payment of a reasonable fee, to be determined (on the basis of cost) by motion of the Town Board. 3. Each new water connection to the municipal water system shall cost one thousand seven hundred fifty dollars (\$1750.00) and shall be computed as one (1) consumer, except in cases where one (1) family, business, or commercial establishment, in such cases, EACH family, business, or commercial establishment receiving water shall be computed as (1) consumer. 4. If a bill for water service is not paid in FULL within five (5) days of the due date (I.E. 20th of each month), service will be turned off and a fee of fifty dollars (\$50.00) will be added to the water bill. If the turn-off day falls on a weekend or holiday, a fee of seventy-five dollars (\$75.00) will be added to the water bill. 5. If water service has to be disconnected for lack of payment within five (5) days of turnoff, there will be a fee of fifty dollars (\$50.00) added to the water service bill. There will be an additional fee of fifty dollars (\$50.00) added to the water service bill BEFORE water service will be reestablished. All fees will be paid in FULL to the Town Clerk BEFORE service will be reestablished. SECTION 3. EMERGENCY It being necessary for the preservation of the peace, and welfare of the residents of The Town of Cole, Oklahoma, that these costs be changed as soon as possible since the rates published were incorrect. In order to accommodate the needs of the Community, an emergency is hereby declared to exist, by reason whereof the provisions of this Ordinance shall be in full force and effect immediately upon its approval and adoption, as required by Law. PASSED, APPROVED AND ADOPTED this 2nd day of September, 2021.

ATTEST:
/s/ Janie Price,
Town Clerk
(SEAL)

All in Township 7 North, Range 4 West, McClain County, Oklahoma. LOCATION OF LATERAL WITHIN THE MULTIUNIT: No closer than 990 feet from the West line of said Sections 30 and 31. This well is part of a multiunit – accounting for the lateral crossing of the boundary of Sections 30 and 31. Same to be a well for the unit consisting of said Sections 30 and 31, a 640-acre horizontal unit by said orders which require that the well be located as follows: 2.1 Order No. 658908 for Section 30: 2.1.a Not closer than 660 feet from the unit boundary as to the Mississippian common source of supply; and 2.1.b Not closer than 165 feet from the North and South lines and not closer than 330 feet from the East and West lines of the unit boundary as to the Woodford common source of supply. 2.2 Order No. 633223 for Section 31: 2.2.a Not closer than 330 feet from the unit boundary as to the Woodford common source of supply; and 2.2.b Not closer than 660 feet from the unit boundary as to the Mississippian and Hunton common sources of supply. The legal descriptions of the land sections adjacent to the area within which the location exception lies are Sections 19, 20, 29 and 32, Township 7 North, Range 4 West and Sections 5 and 6, Township 6 North, Range 4 West, McClain County, Oklahoma and Section 1, Township 6 North, Range 5 West and Sections 24, 25, and 36, Township 7 North, Range 5 West, Grady County, Oklahoma. Applicant further requests that Applicant or some other party be authorized the right to drill said well. Applicant further requests that it be permitted to produce said well at said location from all common sources of supply covered hereby without any downward allowable adjustment. 5. Special Relief: Applicant further requests that the order to be entered in this cause may be made effective prior to the date of issuance of the order. NOTICE IS FURTHER GIVEN that this cause will be heard before

an Administrative Law Judge on the Initial Hearing Docket at the Corporation Commission Oklahoma City facility, Jim Thorpe Building, 2101 North Lincoln Boulevard, Oklahoma City, OK 73105, at 8:30 a.m., on September 28, 2021, and that this notice be published as required by law and the rules of the Commission. NOTICE IS FURTHER GIVEN that due to the COVID-19 pandemic, access to the Jim Thorpe Building is restricted. The referenced hearing may be conducted via teleconference or videoconference. Before coming to the building for this hearing, please visit the Oklahoma Corporation Commission website at www.occeweb.com to determine the status of building access. Instructions for participating via teleconference or videoconference are available on the Commission's website. NOTICE IS FURTHER GIVEN that Applicant and interested parties may present testimony by telephone. The cost of telephonic communication shall be paid by the person or persons requesting its use. Interested parties who wish to participate by telephone shall contact Applicant or Applicant's attorney, prior to the hearing date, and provide their names and telephone numbers. NOTICE IS FURTHER GIVEN that all interested persons may appear and be heard. For information concerning this action contact Scott Secrest, Landman, Ovintiv USA Inc., 4 Waterway, Square Place, Suite 100, The Woodlands, Texas 77380, Telephone: 281/674-2537 and/or Gregory L. Mahaffey and/or Caleb A. Hartwell, Attorneys, 300 N.E. 1st Street, Oklahoma City, OK 73104-4004, Telephone: 405/236-0478.

CORPORATION COMMISSION OF OKLAHOMA DANA L. MURPHY, Chairman BOB ANTHONY, Vice-Chairman J. TODD HIETT, Commissioner DONE AND PERFORMED ON THIS 1st DAY SEPTEMBER, 2021. BY ORDER OF THE COMMISSION: PEGGY MITCHELL, Commission Secretary 4876.8332

TOWN OF COLE /s/ Larry Bridwell Mayor

CORPORATION COMMISSION OF OKLAHOMA DANA L. MURPHY, Chairman BOB ANTHONY, Vice-Chairman J. TODD HIETT, Commissioner DONE AND PERFORMED ON THIS 1st DAY OF SEPTEMBER, 2021. BY ORDER OF THE COMMISSION: PEGGY MITCHELL, Commission Secretary 4876.8334

OSU Extension News

Test for nitrate toxicity in forage plants

Donald Stotts
Agricultural Communications

Livestock producers need to continue to test their pastures for nitrate toxicity levels, even though they may have done so weeks ago and the results showed no reason for concern, said Oklahoma State University Extension experts. "Oklahoma has experienced a relatively mild summer but now we're seeing hotter, drier conditions that can lead to nitrate issues in forage plants for areas that receive a sudden rainfall event," said Alex Rocateli, OSU Extension forage systems specialist. "Frequent testing is a good risk management tool. Producers should never be guessing about potential toxicity levels in what they feed their livestock." Sorghum, sudangrass, haygrazers such as sorghum-sudangrass hybrids, johnsongrass, pearl millet and fescue are some of the forages that have a high potential for accumulating nitrates. Producers also need to be mindful of nitrate-accumulating weeds. OSU Extension county offices can perform on-site nitrate tests of forage samples for a small fee. Samples also can be sent to the university's Soil, Water and Forage Analytical Laboratory for a more detailed report. Forage samples submitted to the Harmon County Extension Office as of August 25 have been mostly sorghum,

haygrazers and johnsongrass. None have tested positive to date, said Haley Shawhan, county agricultural educator. OSU Extension Agricultural Educators Dana Bay of Ellis County and Troy Gosney of Major County report the same, but both said an abundance of caution is warranted. "Nitrate uptake is accelerated in susceptible forage plants that have suffered drought stress," Bay said. "It takes a week to 10 days after a good rain for plant metabolism to return to normal and accumulations begin to decrease." Typically, greater amounts of rainfall reduce the chance of nitrate toxicity issue west of Interstate 35, though border areas are still in the danger zone. The relatively mild summer to date has resulted in a third as many samples being submitted compared to previous years, said Justin McDaniel, McClain County Extension agricultural educator. "The samples that have come in have been mostly sudan types and some johnsongrass," McDaniel said. "Producers who did their first cutting of hay were fine, given all the rain we've had this summer. However, the risk will certainly increase given more recent weather conditions for producers looking to get in a second cutting of their forage pastures." Clinical signs of nitrate toxicity in livestock are usually seen

within a few hours of ingestion. The higher the dose, the faster an affected animal may exhibit signs. These may include: • Abdominal pain; • Scours; • Weakness; • Muscle tremors; • Drooling of saliva; • Blue discoloration of the mouth; • Mouth breathing; • The animal collapsing; • Coma; and • Death. An OSU Agriculture fact sheet detailing research-based information about nitrate toxicity in livestock is available online and through all OSU Extension county offices.

From page 6A
Election:
be in line no later than 7 p.m. "Anyone who is in line by 7 p.m. on Tuesday and eligible to vote, will be allowed to vote," Haley said. You can locate your polling location using the State Election Board's OK Voter Portal at oklahoma.gov/elections/ovp. The McClain County Election Board is located at 121 N 2nd Avenue and is open from 8 a.m. to 4:30 p.m., Monday through Friday. For questions, please contact the Election Board at 405.527.3121 or mcclaincounty@elections.ok.gov.

WAYNE SCHOOL MENU
Week of September 13
MONDAY
BREAKFAST

Pancake on a stick, cereal, fruit, juice, milk.

LUNCH
Chicken strips, mashed potatoes, gravy, green beans, roll, tropical fruit, juice, milk.

TUESDAY
BREAKFAST
Cereal, fruit, juice, milk.

LUNCH
Beef taco, pinto beans, Spanish rice, cheese, lettuce, tomato, applesauce, juice, milk.

WEDNESDAY
BREAKFAST
Sausage biscuit, cereal, fruit, juice, milk.

LUNCH
Hamburger, whole grain chips, pickles, lettuce, tomato, beans, peaches, juice, milk.

THURSDAY
BREAKFAST
Cereal, fruit, juice, milk.

LUNCH
Chicken fajita, pinto beans, chips, salsa, tropical fruit, juice, milk.

FRIDAY
No School.

Beard to speak
to Norman
Galaxy of Writers

Children’s author Darleen Bailey Beard will speak Saturday at the Norman Galaxy of Writers’ meeting. She will be speaking in the Pioneer Room of the Norman Central Public Library, 103 West Acres, which will be the first in-person meeting since the beginning of the pandemic. The event is free and open to the public, but masks are required.

Beard is a graduate of The University of Oklahoma with a degree in Professional Writing. She will be discussing editing techniques that authors can use when writing in any genre. Beard is the author of a number of children’s books, including *The Flim Flam Man*, *Twister*, *Operation Clean Sweep*, *The Babbs Switch Story* and others. The Norman Galaxy of Writers business meeting begins at 10 a.m., followed by Beard at about 10:30 a.m.

PURCELL SCHOOL
MENU
Week of September 13
MONDAY
BREAKFAST

Grab N Go—Muffin and cheese stick or pop tart, fruit, juice, milk.

LUNCH
Beef taco, Mexican salad, chips and salsa, fruit, milk.

TUESDAY
BREAKFAST
Grab N Go—Yogurt parfait or pop tart, fruit, juice, milk.

LUNCH
Chicken alfredo, green beans, garlic knot, fruit, milk.

WEDNESDAY
BREAKFAST
Grab N Go—Breakfast taco or rice krispie bar, fruit, juice, milk.

LUNCH
Hot ham and cheese sub, baby carrots with ranch, fruit, milk.

THURSDAY
BREAKFAST
Grab N Go—Sausage biscuit or pop tart, fruit, juice, milk.

LUNCH
Barbecue pulled pork, baked potato, corn, dinner roll, fruit, milk.

FRIDAY
BREAKFAST
Grab N Go—Cinnamon roll or pop tart, fruit, juice, milk.

LUNCH
Cheeseburger, barbecue baked beans, dessert, fruit, milk.



Working together we can beautify our community!
The City of Purcell may issue a citation in the amount of \$249 if you are in violation of any of the following:
1. Trash and or debris on your property.
2. Tall weeds or grass (including edging along the street and sidewalk).
3. Inoperable and/or junk vehicles.
4. Trailers and autos in alleyways.
5. Tree limbs over hanging the street with less than 8 foot clearance.
6. Failure to trim trees, grass and weeds in the alley.
7. Leaving grass in the street after mowing.
8. Setting bulk trash to the curb sooner than three days before pick-up. Bulk pick-up is the last Monday of every month.
Again thank you for maintaining your property. If you have any questions please feel free to call us at 527-6561 or 527-4656.

LEXINGTON SCHOOL
MENU
Week of September 13
MONDAY
BREAKFAST

Cereal, toast and jelly, pears, juice, milk.

LUNCH
Chicken sandwich, sweet potato fries, English peas, orange smiles, juice, milk.

TUESDAY
BREAKFAST
Muffins, grapes, fruit juice, milk.

LUNCH
Beefy macaroni, blackeyed peas, steamed broccoli, cornbread, banana, milk.

WEDNESDAY
BREAKFAST
Egg with biscuit and jelly, apple wedges, fruit juice, milk.

LUNCH
Turkey sandwich, chips, baby carrots, pickle spears, peaches, cookie, milk.

THURSDAY
BREAKFAST
Doughnuts, craisins, fruit juice, milk.

LUNCH
Chicken burrito, salsa, lettuce and tomato, pinto beans, apple wedges, milk.

FRIDAY
BREAKFAST
Cereal, toast and jelly, peaches, fruit juice, milk.

LUNCH
Hamburger, french fries, lettuce, tomatoes, pickles and onions, lime pears, milk.

NEWS
from the
City of Purcell

From page 7A

OASI:

“My art has grown so much over the past years and I can’t wait to use these new skills in my future career.”

OSAI students like Stephens, Boothe and Higdon make art and memories with peers from across Oklahoma, led by nationally renowned faculty in the literary, visual and performing arts. Now in its 45th year, the Institute has been providing world-class arts instruction to the state’s most talented high school students in an immersive, multidisciplinary environment for nearly half a century.

Students study for six hours per day in one of eight disciplines, including acting, chorus, dance, film and video, creative writing, drawing & painting, photography and orchestra. Evening performances, faculty showcases and demonstrations allow students the opportunity to interact with and learn from other disciplines.

Each student accepted to

No. 585-September 9-1 Time BEFORE THE CORPORATION COMMISSION OF THE STATE OF OKLAHOMA APPLICANT: OVINTIV USA INC. RELIEF SOUGHT: MULTIUNIT HORIZONTAL WELL LEGAL DESCRIPTION: SECTIONS 30 AND 31, TOWNSHIP 7 NORTH, RANGE 4 WEST, MCCLAIN COUNTY, OKLAHOMA CAUSE CD NO. 202101790 NOTICE OF HEARING TO ALL PERSONS, OWNERS, PRODUCERS, OPERATORS, PURCHASERS AND TAKERS OF OIL AND GAS, INCLUDING but not limited to all persons if living or if deceased, their known and unknown heirs, executors, administrators, devisees, trustees and assigns, immediate and remote of any such party, and all corporations existing and if dissolved, known and unknown successors, and all persons having an interest in the captioned land. NOTICE IS HEREBY GIVEN that Applicant in this cause is requesting that the Commission enter an order, to be effective as of the date of the execution thereof or as of a date prior thereto, as follows: (A) Approving a multiunit horizontal well in the 640-acre drilling and spacing units formed for the Target Woodford common source of supply and the adjacent Mississippian common source of supply involved herein in said Section 30, and Target Woodford common source of supply and the adjacent Mississippian and Hunton common sources of supply involved herein in said Section 31. Applicant is proposing to drill the multiunit horizontal well involved herein at the following location: SURFACE LOCATION: Will be specified in the final order to issue in this cause. LOCATION OF WELLBORE (LATERAL) AT SECTION 31 COMPLETION INTERVAL: The proposed location of the end points of the completion interval will be no closer than 165 feet from the South line and no closer than 660 feet from the East line and no closer than 0 feet from the North line and no closer than 660 feet from the East line of Section 31; LOCATION OF WELLBORE (LATERAL) AT SECTION 30 COMPLETION INTERVAL: The proposed location of the end points of the completion interval will be no closer than 0 feet from the South line and no closer than 660 feet from the East line and no closer than 165 feet from the North line and no closer than 660 feet from the East line of Section 30; All in Township 7 North, Range 4 West, McClain County, Oklahoma. LOCATION OF LATERAL WITHIN THE MULTIUNIT: No closer than 660 feet from the East line of said Sections 30 and 31.

To be completed in and to produce hydrocarbons from the above-named separate common sources of supply, and establishing of a proper allocation factor for allocating the cost of and the production and proceeds from such multiunit horizontal well to each of the affected units covered hereby; and

(B) Granting such other and further relief as may be proper based upon the evidence presented at the hearing herein.

The legal descriptions of the land sections adjacent to the area within which the location exception lies are Sections 19, 20, 29 and 32, Township 7 North, Range 4 West and Sections 5 and 6, Township 6 North, Range 4 West, McClain County, Oklahoma and Section 1, Township 6 North, Range 5 West and Sections 24, 25, and 36, Township 7 North, Range 5 West, Grady County, Oklahoma. Applicant further requests that Applicant or some other party be authorized the right to drill said well. Applicant further requests that it

OSAI attends on full scholarship, ensuring that financial need is not a barrier to participating this life-changing summer arts program.

Orchestra conductor Allen Tinkham and creative writing instructor A.J. Verdelle were among the notable faculty at this year’s Institute. Tinkham is in his 21st season as Music Director of the Chicago Youth Symphony Orchestras (CYSO), which he led in its Carnegie Hall debut, first live broadcast, first recording release and seven international tours.

Verdelle is a PEN/Faulkner Award, IMPAC/Dublin Literary Award and Los Angeles Times Book Prize finalist, whose memoir about her relationship with Nobel Prize-winning author Toni Morrison will be published by Harper/Amistad next year.

Due to social distancing considerations and ongoing renovations at its permanent

be permitted to produce said well at said location from all common sources of supply covered hereby without any downward allowable adjustment.

SPECIAL RELIEF: Applicant further requests that the order to be entered in this cause may be made effective prior to the date of issuance of the order.

NOTICE IS FURTHER GIVEN that this cause will be heard before an Administrative Law Judge on the Initial Hearing Docket at the Corporation Commission Oklahoma City facility, Jim Thorpe Building, 2101 North Lincoln Boulevard, Oklahoma City, OK 73105, at 8:30 a.m., on September 28, 2021, and that this notice be published as required by law and the rules of the Commission.

NOTICE IS FURTHER GIVEN that due to the COVID-19 pandemic, access to the Jim Thorpe Building is restricted. The referenced hearing may be conducted via teleconference or videoconference. Before coming to the building for this hearing, please visit the Oklahoma Corporation Commission website at www.occeweb.com to determine the status of building access. Instructions for participating via teleconference or videoconference are available on the Commission’s website.

NOTICE IS FURTHER GIVEN that Applicant and interested

home at Quartz Mountain State Park, Institute leadership made the tough decision to relocate OSAI 2021 and was thrilled to be warmly welcomed by Science & Arts in Chickasha. Celebrating more than a century of service as Oklahoma’s only public liberal arts college, Science & Arts is a recognized leader and innovator in interdisciplinary studies.

Scholarships for Boothe, Higdon and Stephens were made possible through funding from the Oklahoma State Department of Education and the David and Molly Boren Scholarship Fund.

Additional program support is provided by the Oklahoma Arts Council, Inasmuch Foundation, Jerome Westheimer Family Foundation, McCasland Foundation, Samuel Roberts Noble Foundation and Zarrow Foundations. This project is supported in part by an award from the National Endowment for the Arts.

parties may present testimony by telephone. The cost of telephonic communication shall be paid by the person or persons requesting its use. Interested parties who wish to participate by telephone shall contact Applicant or Applicant’s attorney, prior to the hearing date, and provide their names and telephone numbers.

NOTICE IS FURTHER GIVEN that all interested persons may appear and be heard. For information concerning this action contact Scott Secrest, Landman, Ovintiv USA Inc., 4 Waterway, Square Place, Suite 100, The Woodlands, Texas 77380, Telephone: 281/674-2537 and/or Gregory L. Mahaffey and/or Caleb A. Hartwell, Attorneys, 300 N.E. 1st Street, Oklahoma City, OK 73104-4004, Telephone: 405/236-0478.

CORPORATION COMMISSION OF OKLAHOMA DANA L. MURPHY, Chairman BOB ANTHONY, Vice-Chairman J. TODD HIETT, Commissioner DONE AND PERFORMED ON THIS 1st DAY OF SEPTEMBER, 2021. BY ORDER OF THE COMMISSION: PEGGY MITCHELL, Commission Secretary 4876.8335

PUBLICATION SHEET - COLE, OKLAHOMA
FINANCIAL STATEMENT OF THE VARIOUS FUNDS FOR THE FISCAL YEAR ENDING JUNE 30, 2021, AND ESTIMATE OF NEEDS FOR THE FISCAL YEAR ENDING JUNE 30, 2022, OF THE GOVERNING BOARD OF COLE, OKLAHOMA

EXHIBIT "Z"

| STATEMENT OF FINANCIAL CONDITION AS OF JUNE 30, 2021 | | GENERAL FUND Detail | |
|--|---------------------|--|----------------------|
| ASSETS: | | | |
| Cash Balance June 30, 2021 | \$ 891,732.64 | | \$ 805,182.90 |
| Investments | \$ - | | \$ - |
| TOTAL ASSETS | | | \$ 805,182.90 |
| LIABILITIES AND RESERVES: | | | |
| Warrants Outstanding | \$ - | | \$ - |
| Reserve for Interest on Warrants | \$ - | | \$ - |
| Reserves From Schedule B | \$ - | | \$ 4,375.60 |
| TOTAL LIABILITIES AND RESERVES | | | \$ 4,375.60 |
| CASH FUND BALANCE (Deficit) JUNE 30, 2021 | | | \$ 800,809.30 |
| ESTIMATED NEEDS FOR FISCAL YEAR ENDING JUNE 30, 2021 | | | |
| GENERAL FUND | GENERAL FUND | SINKING FUND BALANCE SHEET | SINKING FUND |
| Current Expense | \$ 891,732.64 | 1. Cash Balance on Hand June 30, 2021 | \$ - |
| Reserve for Int. on Warrants & Revaluation | \$ - | 2. Legal Investments Properly Maturing | \$ - |
| Total Required | \$ 891,732.64 | 3. Judgments Paid to Recover by Tax Levy | \$ - |
| FINANCED | | 4. Total Liquid Assets | \$ - |
| Cash Fund Balance | \$ 800,809.30 | 5. Past-Due Coupons | \$ - |
| Estimated Miscellaneous Revenue | \$ 90,923.34 | 6. Interest Accrued Thereon | \$ - |
| Total Deductions | \$ 891,732.64 | 7. Past-Due Bonds | \$ - |
| Balance to Raise from Ad Valorem Tax | \$ - | 8. Interest Thereon After Last Coupon | \$ - |
| ESTIMATED MISCELLANEOUS REVENUE: | | 9. Fiscal Agency Commissions on Above | \$ - |
| 1000 Charges for Services | \$ - | 10. Judgments and Int. Levied for/Unpaid | \$ - |
| 2000 Local Sources of Revenue | \$ 21,500.00 | 11. Total Items a. Through f. | \$ - |
| 3000 State Sources of Revenue | \$ 62,583.70 | 12. Balance of Assets Subject to Accruals | \$ - |
| 4000 Federal Sources of Revenue | \$ - | Deduct: Accrual Reserve If Assets Sufficient: | \$ - |
| 5000 Miscellaneous Revenue | \$ 4,809.64 | 13. g. Earned Unmatured Interest | \$ - |
| 6111 Contributions from Other Funds | \$ - | 14. h. Accrual on Final Coupons | \$ - |
| Total Estimated Revenue | \$ 90,923.34 | 15. i. Accrued on Unmatured Bonds | \$ - |
| INDUSTRIAL DEVELOPMENT BONDS | | 16. Total Items g. Through i. | \$ - |
| 1. Cash Balance on Hand June 30, 2021 | \$ - | 17. Excess of Assets Over Accrual Reserves** | \$ - |
| 2. Legal Investments Properly Maturing | \$ - | SINKING FUND REQUIREMENTS FOR 2021-2022 | |
| 3. Total Liquid Assets | \$ - | 1. Interest Earnings on Bonds | \$ - |
| Deduct: Matured Indebtedness | \$ - | 2. Accrual on Unmatured Bonds | \$ - |
| 4. a. Past-Due Coupons | \$ - | 3. Annual Accrual on "Prepaid" Judgments | \$ - |
| 5. b. Interest Accrued Thereon | \$ - | 4. Annual Accrual on "Unpaid" Judgments | \$ - |
| 6. c. Past-Due Bonds | \$ - | 5. Interest on Unpaid Judgments | \$ - |
| 7. d. Interest Thereon After Last Coupon | \$ - | 6. Annual Accrual From Exhibit KK | \$ - |
| 8. e. Fiscal Agency Commissions on Above | \$ - | | |
| 9. Balance of Assets Subject to Accruals | \$ - | | |
| 10. Deduct: g. Earned Unmatured Interest | \$ - | | |
| 11. h. Accrual on Final Coupons | \$ - | | |
| 12. i. Accrued on Unmatured Bonds | \$ - | | |
| 13. Excess of Assets Over Accrual Reserves* | \$ - | | |
| INDUSTRIAL BOND REQUIREMENTS FOR 2021-2022 | | | |
| 1. Interest Earnings on Bonds | \$ - | | |
| 2. Accrual on Unmatured Bonds | \$ - | | |
| Total Sinking Fund Requirements | \$ - | Total Sinking Fund Requirements | \$ - |
| Deduct: | | Deduct: | |
| 1. Excess of Assets Over Liabilities | \$ - | 1. Excess of Assets Over Liabilities | \$ - |
| 2. Surplus Building Fund Cash | \$ - | 2. Surplus Building Fund Cash | \$ - |
| Balance Required | \$ - | Balance to Raise By Tax Levy | \$ - |

EXHIBIT "Z"

** If line 12 is less than line 16 after omitting "b" deduct the following each in turn from line 4, "Total Liquid Assets".

| | SINKING FUND |
|--|--------------|
| 13d. i. Unmatured Coupons Due 4-1-2022 | \$ - |
| 14d. i. Unmatured Bonds So Due | \$ - |
| 15d. i. Whatever Remains is for Exhibit KK Line E. | \$ - |
| Total Deficit as Shown on Sinking Fund Balance Sheet. | \$ - |
| 17d. Less Cash Requirements for Current Fiscal Year in Excess of Cash on Hand (From Line 15d Above). | \$ - |
| 18d. Remaining Deficit is for Exhibit KK Line F. | \$ - |

* If line 12 is less than the sum of lines g, h, i, after omitting "b" deduct the following each in turn from line 4, "Total Liquid Assets".

| | INDUSTRIAL BOND FUND |
|--|----------------------|
| 13d. i. Unmatured Coupons Due Before 4-1-2022 | \$ - |
| 14d. i. Unmatured Bonds So Due | \$ - |
| 15d. i. Whatever Remains is for Exhibit KK Line E. | \$ - |
| Total Deficit as Shown on Industrial Bonds Balance Sheet. | \$ - |
| 17d. Less Cash Requirements for Current Fiscal Year in Excess of Cash on Hand (From Line 15d Above). | \$ - |
| 18d. Remaining Deficit is for Exhibit KK Line F. | \$ - |

CERTIFICATE - GOVERNING BOARD

STATE OF OKLAHOMA, COUNTY OF MCCLAIN, ss: We, the undersigned duly elected, qualified Governing Officers of Cole, Oklahoma, do hereby certify that at a meeting of the Board of Cole, Oklahoma, held on the 9th day of September, 2021, the foregoing statement was prepared and is a true and correct copy of the Financial Affairs of said City/Town as reflected by the record of the City/Town Clerk and Treasurer. We further certify that the foregoing estimate for current expenses for the fiscal year beginning July 1, 2021, and ending June 30, 2022, as shown are reasonably necessary for the proper conduct of the affairs of the said City/Town, that the Estimated Income to be derived from sources other than ad valorem taxation does not exceed the lawfully authorized amount of the revenue derived from the same sources during the preceding fiscal year.

Chairman of Board: *Lang B. Boudreau* Member: *Grant Hopper* Member: *David J. Gray*

Member: *Robert D. Hopper* Member: *David J. Gray* Member: *David J. Gray*

Subscribed and sworn to before me this 9th day of Sept., 2021.

Notary Public: *David J. Gray*

Required to be published in a legally-qualified newspaper printed in the County, or one issue published in a legally-qualified newspaper of general circulation in the County.

S.A.&I. Form 2651R99 Entry: Cole City, SEE ATTACHED ACCOUNTANT'S COMPILATION REPORT

Monday, August 23, 2021

No. 580-September 9-1 Time BEFORE THE CORPORATION COMMISSION OF THE STATE OF OKLAHOMA APPLICANT: OVINTIV USA, INC. RELIEF SOUGHT: POOL-ING LEGAL DESCRIPTION: SECTION 30, TOWNSHIP 7 NORTH, RANGE 4 WEST, MCCLAIN COUNTY, OKLAHOMA

CAUSE CD NO. 202101813 NOTICE OF HEARING TO ALL PERSONS, OWNERS, PRODUCERS, OPERATORS, PURCHASERS AND TAKERS OF OIL AND GAS, INCLUDING but not limited to all persons if living or if deceased, their known and unknown heirs, executors, administrators, devisees, trustees and assigns, immediate and remote of any such party, and all corporations existing and if dissolved, known and unknown successors, and all persons having an interest in the captioned land.

NOTICE IS HEREBY GIVEN that Applicant in this cause is requesting that the Commission enter an order pooling the interests and adjudicating the rights and equities of oil and gas owners in the Woodford common source of supply underlying Section 30, Township 7 North, Range 4 West, McClain County, Oklahoma, and designating Applicant or some other owner of the right to drill as operator of the unit well. Applicant may request at the hearing that the order provide that any owner electing an alternative to participation in the well drilled thereunder shall be deemed to have relinquished all working interest and right to drill in the unit and common sources of supply named herein as to such well and any wells drilled subsequent thereto.

5. Special Relief: Applicant may also request that the order to issue in this cause provide to the operator a period of one (1) year from the date of the order in which to commence operations for the drilling of the initial well proposed hereunder. Applicant further requests that the order to be entered in this cause may be made effective prior to the date of issuance of the order.

NOTICE IS FURTHER GIVEN that this cause will be heard before an Administrative Law Judge

on the Initial Hearing Docket at the Corporation Commission, Jim Thorpe Building, 2101 North Lincoln Boulevard, Oklahoma City, OK 73105, at 8:30 a.m., on September 28, 2021, and that this notice be published as required by law and the rules of the Commission.

NOTICE IS FURTHER GIVEN that due to the COVID-19 pandemic, access to the Jim Thorpe Building is restricted. The referenced hearing may be conducted via teleconference or videoconference. Before coming to the building for this hearing, please visit the Oklahoma Corporation Commission website at www.occeweb.com to determine the status of building access. Instructions for participating via teleconference or videoconference are available on the Commission's website.

NOTICE IS FURTHER GIVEN that Applicant and interested parties may present testimony by telephone. The cost of telephonic communication shall be paid by the person or persons requesting its use. Interested parties who wish to participate by telephone shall contact Applicant or Applicant's attorney, prior to the hearing date, and provide their names and telephone numbers.

NOTICE IS FURTHER GIVEN that all interested persons may appear and be heard. For information concerning this action contact Scott Secrest, Landman, Ovintiv USA Inc., 4 Waterway, Square Place, Suite 100, The Woodlands, Texas 77380, Telephone: 281/674-2537 and/or Gregory L. Mahaffey and/or Caleb A. Hartwell, Attorneys, 300 N.E. 1st Street, Oklahoma City, OK 73104-4004, Telephone: 405/236-0478.

CORPORATION COMMISSION OF OKLAHOMA DANA L. MURPHY, Chairman BOB ANTHONY, Vice-Chairman J. TODD HIETT, Commissioner DONE AND PERFORMED ON THIS 1st DAY OF SEPTEMBER, 2021. BY ORDER OF THE COMMISSION: PEGGY MITCHELL, Commission Secretary 4876.8330

No. 581-September 9-1 time BEFORE THE CORPORATION COMMISSION OF THE STATE OF OKLAHOMA APPLICANT: OVINTIV USA INC. RELIEF SOUGHT: INCREASED WELL DENSITY LEGAL DESCRIPTION: SECTION 30, TOWNSHIP 7 NORTH, RANGE 4 WEST, MCCLAIN COUNTY, OKLAHOMA

CAUSE CD NO. 202101786 NOTICE OF HEARING TO ALL PERSONS, OWNERS, PRODUCERS, OPERATORS, PURCHASERS AND TAKERS OF OIL AND GAS, INCLUDING but not limited to all persons if living or if deceased, their known and unknown heirs, executors, administrators, devisees, trustees and assigns, immediate and remote of any such party, and all corporations existing and if dissolved, known and unknown successors, and all persons having an interest in the captioned land.

NOTICE IS HEREBY GIVEN that Applicant in this cause is requesting that the Commission enter an order amending Order No. 658908, dated December 14, 2016, to authorize the drilling of an additional well to test the Woodford common source of supply underlying Section 30, Township 7 North, Range 4 West, McClain County, Oklahoma, same to be a well for the unit consisting of said Section 30, a 640-acre horizontal unit, and that Applicant or some other party be authorized the right to drill said well.

5. SPECIAL RELIEF: Applicant further requests that the order to be entered in this cause may be made effective prior to the date of issuance of the order.

NOTICE IS FURTHER GIVEN that this cause will be heard before an Administrative Law Judge on the Initial Hearing Docket at the Corporation Commission Oklahoma City facility, Jim Thorpe Building, 2101 North Lincoln Boulevard, Oklahoma City, OK 73105, at 8:30 a.m., on September 28, 2021, and that this notice be

published as required by law and the rules of the Commission.

NOTICE IS FURTHER GIVEN that due to the COVID-19 pandemic, access to the Jim Thorpe Building is restricted. The referenced hearing may be conducted via teleconference or videoconference. Before coming to the building for this hearing, please visit the Oklahoma Corporation Commission website at www.occeweb.com to determine the status of building access. Instructions for participating via teleconference or videoconference are available on the Commission's website.

NOTICE IS FURTHER GIVEN that Applicant and interested parties may present testimony by telephone. The cost of telephonic communication shall be paid by the person or persons requesting its use. Interested parties who wish to participate by telephone shall contact Applicant or Applicant's attorney, prior to the hearing date, and provide their names and telephone numbers.

NOTICE IS FURTHER GIVEN that all interested persons may appear and be heard. For information concerning this action contact Scott Secrest, Landman, Ovintiv USA Inc., 4 Waterway, Square Place, Suite 100, The Woodlands, Texas 77380, Telephone: 281/674-2537 and/or Gregory L. Mahaffey and/or Caleb A. Hartwell, Attorneys, 300 N.E. 1st Street, Oklahoma City, OK 73104-4004, Telephone: 405/236-0478.

CORPORATION COMMISSION OF OKLAHOMA DANA L. MURPHY, Chairman BOB ANTHONY, Vice-Chairman J. TODD HIETT, Commissioner DONE AND PERFORMED ON THIS 1st DAY OF SEPTEMBER, 2021. BY ORDER OF THE COMMISSION: PEGGY MITCHELL, Commission Secretary 4876.8331

No. 561-September 2-2 Times PUBLIC NOTICE REQUEST FOR BIDS The City of Purcell is accepting bids for a turf tractor. Sealed bids will be received by the City Clerk, located in the City Hall, 230 W. Main Street, Purcell, Oklahoma 73080, until 11:00 am on September 30th, 2021. Bids should be in a sealed envelope with "Purcell Parks Turf Tractor Bid" marked clearly on the outside of the envelope. Bids will be publicly

opened and read aloud at 11:15 a.m. in the City Hall Community Room. Bids received after the stated time, postmarks notwithstanding, shall be rejected. Bid packets with further specifications may be obtained by contacting the office of the City Clerk at 405-527-6561 ext. 506. For questions concerning the bid packet tractor information contact Parks & Recreation Director John Blue at john.blue@purcellok.gov or phone 405-527-6562.

No. 586-September 9-1 Time BEFORE THE CORPORATION COMMISSION OF THE STATE OF OKLAHOMA APPLICANT: OVINTIV USA INC. RELIEF SOUGHT: HORIZONTAL WELL LOCATION EXCEPTION (PART OF A MUH) LEGAL DESCRIPTION: SECTIONS 30 AND 31, TOWNSHIP 7 NORTH, RANGE 4 WEST, MCCLAIN COUNTY, OKLAHOMA CAUSE CD NO. 202101791 NOTICE OF HEARING

TO ALL PERSONS, OWNERS, PRODUCERS, OPERATORS, PURCHASERS AND TAKERS OF OIL AND GAS, INCLUDING but not limited to all persons if living or if deceased, their known and unknown heirs, executors, administrators, devisees, trustees and assigns, immediate and remote of any such party, and all corporations existing and if dissolved, known and unknown successors, and all persons having an interest in the captioned land.

NOTICE IS HEREBY GIVEN that Applicant in this cause is requesting that the Commission enter an order amending (A) Spacing Order No. 658908, dated December 14, 2016, for the Mississippian and Woodford common sources of supply as to Section 30; and (B) Spacing Order No. 633223, dated November 19, 2014, for the Mississippian, Woodford and Hunton common sources of supply as to Section 31, and to permit a well for such common sources of supply at the following location:

SURFACE LOCATION: Will be specified in the final order to issue in this cause. LOCATION OF WELLBORE (LATERAL) AT SECTION 31 COMPLETION INTERVAL: The proposed location of the end points of the completion interval

will be no closer than 165 feet from the South line and no closer than 660 feet from the East line and no closer than 0 feet from the North line and no closer than 660 feet from the East line of Section 31; LOCATION OF WELLBORE (LATERAL) AT SECTION 30 COMPLETION INTERVAL: The proposed location of the end points of the completion interval

No. 583-September 9-1 Time BEFORE THE CORPORATION COMMISSION OF THE STATE OF OKLAHOMA APPLICANT: OVINTIV USA INC. RELIEF SOUGHT: MULTIUNIT HORIZONTAL WELL LEGAL DESCRIPTION: SECTIONS 30 AND 31, TOWNSHIP 7 NORTH, RANGE 4 WEST, MCCLAIN COUNTY, OKLAHOMA CAUSE CD NO. 202101788 NOTICE OF HEARING

TO ALL PERSONS, OWNERS, PRODUCERS, OPERATORS, PURCHASERS AND TAKERS OF OIL AND GAS, INCLUDING but not limited to all persons if living or if deceased, their known and unknown heirs, executors, administrators, devisees, trustees and assigns, immediate and remote of any such party, and all corporations existing and if dissolved, known and unknown successors, and all persons having an interest in the captioned land.

NOTICE IS HEREBY GIVEN that Applicant in this cause is requesting that the Commission enter an order, to be effective as of the date of the execution thereof or as of a date prior thereto, as follows:

(A) Approving a multiunit horizontal well in the 640-acre drilling and spacing units formed for the Target Woodford common source of supply and the adjacent Mississippian common source of supply involved herein in said Section 30, and Target Woodford common source of supply and the adjacent Mississippian and Hunton common sources of supply involved herein in said Section 31. Applicant is proposing to drill the multiunit horizontal well involved

will be no closer than 165 feet from the South line and no closer than 660 feet from the East line and no closer than 0 feet from the North line and no closer than 660 feet from the East line of Section 31; LOCATION OF WELLBORE (LATERAL) AT SECTION 30 COMPLETION INTERVAL: The proposed location of the end points of the completion interval will be no closer than 0 feet from the South line and no closer than 660 feet from the East line and no closer than 165 feet from the North line and no closer than 660 feet from the East line of Section 30; All in Township 7 North, Range 4 West, McClain County, Oklahoma. LOCATION OF LATERAL WITHIN THE MULTIUNIT: No closer than 660 feet from the East line of said Sections 30 and 31.

This well is part of a multiunit – accounting for the lateral crossing of the boundary of Sections 30 and 31. Same to be a well for the unit consisting of said Sections 30 and 31, a 640-acre horizontal unit by said orders which require that the well be located as follows:

2.1 Order No. 658908 for Section 30: 2.1.a Not closer than 660 feet from the unit boundary as to the Mississippian common source of supply; and 2.1.b Not closer than 165 feet from the North and South lines and not closer than 330 feet from the East and West lines of the unit boundary as to the Woodford common source of supply.

2.2 Order No. 633223 for Section 31: 2.2.a Not closer than 330 feet from the unit boundary as to the Woodford

herein at the following location:

SURFACE LOCATION: Will be specified in the final order to issue in this cause.

LOCATION OF WELLBORE (LATERAL) AT SECTION 31 COMPLETION INTERVAL: The proposed location of the end points of the completion interval will be no closer than 165 feet from the South line and no closer than 990 feet from the West line and no closer than 0 feet from the North line and no closer than 990 feet from the West line of Section 31; LOCATION OF WELLBORE (LATERAL) AT SECTION 30 COMPLETION INTERVAL: The proposed location of the end points of the completion interval will be no closer than 0 feet from the South line and no closer than 990 feet from the West line and no closer than 165 feet from the North line and no closer than 990 feet from the West line of Section 30; All in Township 7 North, Range 4 West, McClain County, Oklahoma. LOCATION OF LATERAL WITHIN THE MULTIUNIT: No closer than 990 feet from the West line of said Sections 30 and 31.

To be completed in and to produce hydrocarbons from the above-named separate common sources of supply, and establishing of a proper allocation factor for allocating the cost of and the production and proceeds from such multiunit horizontal well to each of the affected units covered hereby; and (B) Granting such other and further relief as may be proper based upon the evidence presented at the hearing herein.

The legal descriptions of the

common source of supply; and 2.2.b Not closer than 660 feet from the unit boundary as to the Mississippian and Hunton common sources of supply.

The legal descriptions of the land sections adjacent to the area within which the location exception lies are Sections 19, 20, 29 and 32, Township 7 North, Range 4 West and Sections 5 and 6, Township 6 North, Range 4 West, McClain County, Oklahoma and Section 1, Township 6 North, Range 5 West and Sections 24, 25, and 36, Township 7 North, Range 5 West, Grady County, Oklahoma. Applicant further requests that Applicant or some other party be authorized the right to drill said well. Applicant further requests that it be permitted to produce said well at said location from all common sources of supply covered hereby without any downward allowable adjustment.

5. Special Relief: Applicant further requests that the order to be entered in this cause may be made effective prior to the date of issuance of the order.

NOTICE IS FURTHER GIVEN that this cause will be heard before an Administrative Law Judge on the Initial Hearing Docket at the Corporation Commission Oklahoma City facility, Jim Thorpe Building, 2101 North Lincoln Boulevard, Oklahoma City, OK 73105, at 8:30 a.m., on September 28, 2021, and that this notice be published as required by law and the rules of the Commission.

NOTICE IS FURTHER GIVEN that due to the COVID-19 pandemic, access to the Jim Thorpe Building is restricted. The referenced hearing may be conducted via teleconference or videoconfer-

land sections adjacent to the area within which the location exception lies are Sections 19, 20, 29 and 32, Township 7 North, Range 4 West and Sections 5 and 6, Township 6 North, Range 4 West, McClain County, Oklahoma and Section 1, Township 6 North, Range 5 West and Sections 24, 25, and 36, Township 7 North, Range 5 West, Grady County, Oklahoma. Applicant further requests that Applicant or some other party be authorized the right to drill said well. Applicant further requests that it be permitted to produce said well at said location from all common sources of supply covered hereby without any downward allowable adjustment.

SPECIAL RELIEF: Applicant further requests that the order to be entered in this cause may be made effective prior to the date of issuance of the order.

NOTICE IS FURTHER GIVEN that this cause will be heard before an Administrative Law Judge on the Initial Hearing Docket at the Corporation Commission Oklahoma City facility, Jim Thorpe Building, 2101 North Lincoln Boulevard, Oklahoma City, OK 73105, at 8:30 a.m., on September 28, 2021, and that this notice be published as required by law and the rules of the Commission.

NOTICE IS FURTHER GIVEN that due to the COVID-19 pandemic, access to the Jim Thorpe Building is restricted. The referenced hearing may be conducted via teleconference or videoconference. Before coming to the building for this hearing, please visit the Oklahoma Corporation Commission website at www.occeweb.

ence. Before coming to the building for this hearing, please visit the Oklahoma Corporation Commission website at www.occeweb.com to determine the status of building access. Instructions for participating via teleconference or videoconference are available on the Commission's website.

NOTICE IS FURTHER GIVEN that Applicant and interested parties may present testimony by telephone. The cost of telephonic communication shall be paid by the person or persons requesting its use. Interested parties who wish to participate by telephone shall contact Applicant or Applicant's attorney, prior to the hearing date, and provide their names and telephone numbers.

NOTICE IS FURTHER GIVEN that all interested persons may appear and be heard. For information concerning this action contact Scott Secrest, Landman, Ovintiv USA Inc., 4 Waterway, Square Place, Suite 100, The Woodlands, Texas 77380, Telephone: 281/674-2537 and/or Gregory L. Mahaffey and/or Caleb A. Hartwell, Attorneys, 300 N.E. 1st Street, Oklahoma City, OK 73104-4004, Telephone: 405/236-0478.

CORPORATION COMMISSION OF OKLAHOMA DANA L. MURPHY, Chairman BOB ANTHONY, Vice-Chairman J. TODD HIETT, Commissioner DONE AND PERFORMED ON THIS 1st DAY OF SEPTEMBER, 2021. BY ORDER OF THE COMMISSION: PEGGY MITCHELL, Commission Secretary 4876.8336

com to determine the status of building access. Instructions for participating via teleconference or videoconference are available on the Commission's website.

NOTICE IS FURTHER GIVEN that Applicant and interested parties may present testimony by telephone. The cost of telephonic communication shall be paid by the person or persons requesting its use. Interested parties who wish to participate by telephone shall contact Applicant or Applicant's attorney, prior to the hearing date, and provide their names and telephone numbers.

NOTICE IS FURTHER GIVEN that all interested persons may appear and be heard. For information concerning this action contact Scott Secrest, Landman, Ovintiv USA Inc., 4 Waterway, Square Place, Suite 100, The Woodlands, Texas 77380, Telephone: 281/674-2537 and/or Gregory L. Mahaffey and/or Caleb A. Hartwell, Attorneys, 300 N.E. 1st Street, Oklahoma City, OK 73104-4004, Telephone: 405/236-0478.

CORPORATION COMMISSION OF OKLAHOMA DANA L. MURPHY, Chairman BOB ANTHONY, Vice-Chairman J. TODD HIETT, Commissioner DONE AND PERFORMED ON THIS 1st DAY OF SEPTEMBER, 2021. BY ORDER OF THE COMMISSION: PEGGY MITCHELL, Commission Secretary 4876.8333

No. 579-September 9-2 Times IN THE DISTRICT COURT OF MCCLAIN COUNTY STATE OF OKLAHOMA IN THE MATTER OF THE ESTATE OF JEAN ELLEN FLAKE, A/K/A JEAN ELLEN FLAKE, NEE HARRISON, A/K/A JEAN ELLEN HARRISON, DECEASED

CASE NO. PB-2021-100 COMBINED NOTICE TO CREDITORS AND NOTICE OF HEARING To: All persons interested in the estate of Jean Ellen Flake, a/k/a Jean Ellen Flake, nee Harrison, a/k/a Jean Ellen Harrison (hereinafter "Jean Ellen Flake"), deceased.

You are hereby notified that J. Dee Flake, a/k/a Jordan Dee Flake (hereinafter "J. Dee Flake") filed in the District Court of McClain County, Oklahoma, his Petition for Summary Administration. The Court, without hearing, found that proper application had been made and entered its Order Approving Petition for Summary Administration, Appointment of Personal Representative, and Order for Combined Notice, appointing J. Dee Flake as personal representative of the above-referenced estate.

The Personal Representative alleged that the decedent, Jean Ellen Flake, died testate on February 15, 2018, at the age of 75, domiciled and residing in Gila County, Arizona; and that the total probable value of her property is less than \$200,000.00.

The Personal Representative further alleged that the names, ages, and last-known addresses of the administrators, executors, non-petitioning co-nominees, heirs, legatees, and devisees of the decedent, Jean Ellen Flake, so far as known to the Personal Representative, are as follows:

| Name | Age | Last-Known Address | Relationship |
|---|-------|---|--------------|
| J. Dee Flake | Adult | P.O. Box 2797 Globe, Arizona 85502 | Spouse |
| Laura Jean Wiltbank, f/k/a Laura Jean Flake | Adult | P.O. Box 814 Snowflake, Arizona 85937 | Daughter |
| Martha Ann Chambers, f/k/a Martha Ann Flake | Adult | 808 Desert Drive Globe, Arizona 85501 | Daughter |
| Susan Marion Lyon, f/k/a Susan Marion Flake | Adult | 11130 Sieno Place Avondale, Arizona 85392 | Daughter |
| Kathryn Joy Packer, f/k/a Kathryn Joy Flake | Adult | 14478 W Windsor Goodyear, Arizona 85395 | Daughter |

In the Order Approving Petition for Summary Administration, Appointment of Personal Representative, and Order for Combined Notice, entered herein, the Court found that it should dispense with the regular estate proceedings prescribed by law and order notice to creditors and issue an order for hearing upon the Petition for Summary Administration and the Final Accounting and Petition for Determination of Heirship, Distribution, and Discharge.

Pursuant to the Order Approving Petition for Summary Administration, Appointment of Personal Representative, and Order for Combined Notice, all creditors having claims against the above decedent are required to present same, with a description of all security interests and other collateral, if any, held by each creditor with respect to such claim to J. Dee Flake, c/o Munson & McMillin, P.C., 247 North Broadway, Edmond, Oklahoma 73034. The claim of any creditor will be barred unless the claim is presented no more than thirty (30) days following the granting of the Order Approving Petition for Summary Administration, Appointment of Personal Representative, and Order for Combined Notice.

Notice is hereby given that this matter has been set for hearing on the 28th day of October, 2021, at 9:30 a.m., at the McClain County Courthouse, 121 North 2nd Street, Suite 225, Purcell, Oklahoma 73080, before the Honorable Judge Charles Gray. At the hearing, the Court will decide whether to approve the Final Account and Petition for Determination of Heirship, Distribution and Discharge. The Final Account and Petition for Determination of Heirship, Distribution and Discharge will be filed herein no less than twenty (20) days before the hearing.

You are hereby advised that you must file any objections before the hearing and send a copy to the Personal Representative's attorneys, Munson & McMillin, P.C., 247 North Broadway, Edmond, Oklahoma 73034, or you will be deemed to have waived any objections. If you have no objections, you need not appear at the hearing or make any filings with the Court.

If an objection is filed before the hearing, the Court will determine at the hearing, whether summary proceedings are appropriate and, if so, whether the estate will be distributed and to whom the estate will be distributed.

Dated this 2nd day of September, 2021.

/s/ Charles N. Gray JUDGE OF THE DISTRICT COURT Tiffany K. Peterson, OBA No. 31186 MUNSON & MCMILLIN A professional corporation 247 North Broadway Edmond, Oklahoma 73034 Telephone: (405) 513-7707 tpeterson@munsonmcmillin.com Attorney for Personal Representative

PUBLIC NOTICE

You benefit from public notices. Public notices are required because a government body or corporation wants to do something you need to know about.

When government is about to change your life, or your property or assets are about to be taken, newspaper notices are there to keep you informed.

www.oklahomanotices.com

for free access to public notices in Oklahoma newspapers

No. 577-September 9-2 Times
IN THE DISTRICT COURT
OF MCCLAIN COUNTY
STATE OF OKLAHOMA
IN THE MATTER OF THE ES-
TATE OF FRANK W. COSHOW,
DECEASED.

Case No. PB-2021-86
NOTICE TO CREDITORS
TOTHECREDITORSOFFRANK
W. COSHOW, DECEASED:

All persons having claims
against Frank W. Coshow, de-
ceased, are required to present
the same with the necessary
vouchers with a description of all
security interests and other col-
lateral (if any) held by each creditor
with respect to such claim, to the
named Personal Representative,
c/o Tomerlin, High & High, 2000 N.

Classen Blvd. #3120, Oklahoma
City, OK 73106, on or before the
following presentment date: No-
vember 5, 2021, or the same will
be forever barred.

DATED this2nd day of Septem-
ber, 2021.

/s/ Larry K. Coshow
Larry K. Coshow,
Personal Representative

Prepared by:
/s/ David High
DAVID HIGH, OBA #4188
Tomerlin, High & High
2000 N. Classen Blvd. #3120
Oklahoma City, OK 73106
Phone No.: (405) 524-2222
Fax No.: (405) 528-8797
Email: dhighlaw@att.net
Attorney for the Personal Rep-
resentative

No. 567-September 2-2 Times
IN THE DISTRICT COURT
OF MCCLAIN COUNTY
STATE OF OKLAHOMA
IN THE MATTER OF THE ESTATE
OF JOHNNIE RAYCENE LILE,
Deceased.

Case No. PB-2021-58
NOTICE OF HEARING FIRST
AND FINAL ACCOUNT,
PETITION FOR DECREE
OF DISTRIBUTION, AND
DISCHARGE OF PERSONAL
REPRESENTATIVE

Notice is hereby given that
Danny R. Marker, the duly ap-
pointed and qualified Personal
Representative of the Estate of
Johnnie Raycene Lile, Deceased,
has filed his Final Account, Peti-
tion for Decree of Distribution,
and Discharge of Personal Rep-
resentative. A hearing has been
fixed by the Judge of the Court
for the 23rd day of September
2021, at 9:30 a.m., in the District

Courtroom of Judge Charles Gray,
County Courthouse, Purcell, Mc-
Clain County, Oklahoma, and all
persons interested in the Estate
are notified to appear and show
cause, if any they have, why the
Account should not be settled and
allowed, the Estate distributed,
and the Personal Representative
discharged.

DATED this 30th day of August
2021.

CHARLES GRAY
ASSOCIATE
DISTRICT JUDGE
JUDGE OF DISTRICT COURT
James B. Blevins, Jr., OBA #881
Carrie Kopp, OBA #21731
Blevins & Associates Law, PLLC
138 W. Main/P.O. Box 1565
Purcell, OK 73080
Phone: 405-527-7575
Fax: 405-527-7574
Attorney for Personal Repre-
sentative

No. 553-August 26-3 Times
IN THE DISTRICT COURT
OF MCCLAIN COUNTY
STATE OF OKLAHOMA
IN THE MATTER OF THE ADOP-
TION OF ALEXIA LASHEZ
DELAWARE,
a minor,

Case No. FA-21-14
ORDER AUTHORIZING
SERVICE OF NOTICE
BY PUBLICATION

This matter comes before the
Court to be heard in regular order.
Petitioners, Joshua Paul Sherman
and Nichelle Marie Sherman, ap-
pear by their attorney, James A.
Choate. After having reviewed the
affidavit of counsel, and otherwise
being fully advised in the premises,
the Court hereby finds Petition-
ers have exercised due diligence
in their attempt to locate Lauren
Delaware and Fernando Rangel,
to serve them with notice of the
proceedings herein, and service
cannot be obtained by any other

method than by publication notice.
IT IS THEREFORE ORDERED,
ADJUDGED AND DECREED that
Plaintiff, is hereby authorized to
serve Lauren Delaware and
Fernando Rangel, by publication
notice, pursuant to the provisions
of 10 O.S. §7505-4.1(C)(1) and 12
O.S. §2004(3).

IT IS SO ORDERED this 20th
day of August, 2021.

CHARLES GRAY
ASSOCIATE
DISTRICT JUDGE
DISTRICT COURT JUDGE

APPROVED:
/s/ James A. Choate
JAMES A. CHOATE OBA#16149
NELSON & CHOATE
925 N.W. 6th Street
Oklahoma City, Oklahoma
73106
(405) 606-8620
(405) 232-3464 facsimile
jc@nelsonchoate.com
Attorney for Petitioners

No. 578-September 9-2 Times
IN THE DISTRICT COURT
OF MCCLAIN COUNTY
STATE OF OKLAHOMA
ROSEBUD RENTALS, LLC,
Plaintiff,
vs.
MELQUAIDES LOPEZ ARRE-
DONDO, a married person; et al.,
Defendants.

Case No. CJ-2021-61
NOTICE OF SHERIFF'S SALE
STATE OF OKLAHOMA TO:

MELQUAIDES LOPEZ
ARREDONDO, a married
person; THE UNKNOWN
SPOUSE, IF ANY, OF
MELQUAIDES LOPEZ
ARREDONDO; THE
UNKNOWN OCCUPANTS OR
TENANTS, IF ANY,
OF THE SUBJECT
PROPERTY; and to the
general public and
all interested parties:

Notice is hereby given that
pursuant to a Special Execution
and Order of Sale issued out
of the District Court of McClain
County, State of Oklahoma, in an
action wherein ROSEBUD RENT-
ALS, LLC, was Plaintiff and MEL-
QUAIDES LOPEZ ARREDONDO,
et al., were Defendants, directed
to me, the undersigned Sheriff of
McClain County, commanding me
to levy upon and sell with apprais-
ement the following described
property in McClain County, State
of Oklahoma:

LOT #3, containing 4.83 acres
MOL, Part of the NE/4-SW/4-SE/4
Less and Except the West 165
feet of the South 33 thereof and
the NW/4-SE/4-SE/4 Less and
Except that portion thereof lying
East of the Right of Way Ease-
ment Recorded in Book 644, Page
276, of the records of the McClain
County Clerk, All in Section 11,
Township Six (6) North, Range 4
West of the Indian Meridian, Mc-
Clain County, Oklahoma, less all
oil, gas, mineral rights;

More particularly described as
follows:

Commencing at the Southwest
corner of said SE/4 of said Section
11; Thence North 00° 09'32" West
along the West line of said SE/4 a
distance of 1127.72 feet; Thence
North 89°44'29" East a distance
of 660.58 feet to the POINT OF
BEGINNING; Thence North 00°
11'40" West a distance of 194.68
feet to a point on the North line of
the South Half (S/2) of said SE/4;
Thence North 89°44'28" East
along the North line of said S/2-

SE/4 a distance of 1112.20 feet to
a point on the Centerline of said
Right of Way Easement recorded
in Book 644, Page 276; Thence
South 18° 10' 36" West along the
Centerline of said Right of Way
Easement a distance of 205.21
feet; Thence South 89°44'28"
West a distance of 1047.53 feet
to the POINT OF BEGINNING,
containing 4.83 Acres more or less;
to satisfy the judgment and
decree of foreclosure in favor of
said Plaintiff and against Defend-
ant MELQUAIDES LOPEZ AR-
REDONDO, as of March 8, 2021,
in the sum of \$33,765.65, with
interest accruing thereafter on
the principal balance at the rate of
\$9.98 per diem, and with interest
accruing on the unpaid balance
from March 8, 2021, until paid in
full, plus abstracting expenses
in the amount of \$100.00, costs
accrued to date of judgment in
the amount of \$392.14, and all
costs accruing hereinafter, and an
attorney's fee in amount of
\$2,500.00, plus all other costs
advanced for preservation and
security purposes, if any.

I will on the 12th day of October,
2021, at the hour of 10:00 o'clock
a.m. of said day in the McClain
County Sheriff's Office located in
the McClain County Courthouse,
121 N. 2nd, Suite 121, Purcell,
Oklahoma, offer for sale and sell
to the highest bidder for 100%
cash at time of sale, the said
property above-described, or as
much thereof as will satisfy said
judgment with interest, costs and
attorney's fees, said sale to be
subject to all real property taxes
owing on said property, if any, and
without warranties of title; the ap-
praised value of said real property
being the sum of \$40,000.00.

WITNESS my hand on this 2nd
day of September, 2021.

LANDY OFFOLTER
Sheriff of McClain County
BY: /s/ Landy Offolter
Sheriff

APPROVED:
/s/ Gary L. Giessmann
Gary L. Giessmann, OBA
#11318
NASH, COHENOUR & GIESS-
MANN, P.C.
4101 Perimeter Center Dr.,
Suite 200
Oklahoma City, OK 73112
(405) 917-5000
Fax: (405) 917-5005
Email: garyg@nashfirm.com
Attorneys for Plaintiff

No. 570-September 2-2 Times
IN THE DISTRICT COURT
OF MCCLAIN COUNTY
STATE OF OKLAHOMA
IN THE MATTER OF THE ESTATE
OF EVA MARVENA THOMAS,
DECEASED.

Case No. PB-2021-95
COMBINED NOTICE
TO CREDITORS AND
NOTICE OF HEARING
(58 O.S. §§245-247)

Notice is hereby given that Mark
J. Thomas, who may be contacted
through counsel at the address
below, filed a Petition for Summary
Administration, Appointment of
Special Administrator, and Admis-
sion of Will to Probate in the District
Court of McClain County, Okla-
homa, and said Court appointed
him as Personal Representative.

The Petitioner has alleged that
Eva Marvena Thomas, deceased,
who resided at 5318 Manzanita
Ave., Carmichael, CA 95628, died
testate on June 14, 2015 and that
the probable value of her estate in
Oklahoma is less than \$25,000.

The names and addresses of the
heirs, legatees and devisees so far
as known are: Mark J. Thomas,
1029 Kensington Dr., Roseville,
CA 95661; Lori J. Hershey, 1487
Salmon Falls Rd., El Dorado
Hills, CA 95762; Tanya Kimberly
Thomas, 7711 Greenback Lane
#213, Citrus Heights, CA 95610;
Thomas Family Living Trust dated
September 20, 2001, c/o Mark J.
Thomas, Trustee, 1029 Kensing-
ton Dr., Roseville, CA 95661.

The Petition will be heard on
October 28, 2021, at 9:30 A.M. in
the courtroom of the undersigned
Judge, in the McClain County
Courthouse in the City of Purcell.
Any person receiving this notice

or any interested party may file ob-
jections to the Petition at or before
the final hearing and send a copy
to the Petitioner or his attorney
or that person will be deemed to
have waived any objections to the
Petition. If an objection is filed on
or before the hearing, the Court will
determine at the hearing whether
the Will attached to the Petition, if
any, shall be admitted to probate,
whether summary proceedings are
appropriate and, if so, whether
the Estate will be distributed and
to whom.

The claim of any creditor will
be barred unless the claim is
presented in proper form to the
Personal Representative or his
attorney no more than thirty days
following the granting of the order
admitting the Petition and Com-
bined Notice.

Dated this 27th day of August,
2021.

CHARLES GRAY
ASSOCIATE
DISTRICT JUDGE
Judge of the District Court
/s/ Matthew C. Fleischer
Matthew C. Fleischer, OBA
#20697
13190 N. MacArthur Blvd.
Oklahoma City, OK 73142
(405) 338-7679
matt@fleischerfirm.com
Attorney for Petitioner

No. 560-September 2-3 Times
VIN #48kw112757
Year: 1958
Make: Ford
Model: Fairlane Skyliner
Contact: Phyllis Smith
Phone: 580-403-7170
Sale Date: September 17, 2021

No. 575-September 2-2 Times
IN THE DISTRICT COURT OF MCCLAIN COUNTY
STATE OF OKLAHOMA
IN THE MATTER OF THE ESTATE OF SYLVIA J. NOBLES, A/K/A
SYLVIA JO NOBLES, DECEASED

CASE NO. PB-2021-98
COMBINED NOTICE TO CREDITORS AND NOTICE OF HEARING

To: All persons interested in the estate of Sylvia J. Nobles, a/k/a
Sylvia Jo Nobles (hereinafter "Sylvia J. Nobles"), deceased.

You are hereby notified that Elizabeth M. Werner, a/k/a Elizabeth
Werner (hereinafter "Elizabeth M. Werner"), filed in the District Court
of McClain County, Oklahoma, her Petition for Summary Administra-
tion. The Court, without hearing, found that proper application had
been made and entered its Order Approving Petition for Summary
Administration, Appointment of Personal Representative, and Order
for Combined Notice, appointing Elizabeth M. Werner as personal
representative of the above-referenced estate.

The Personal Representative alleged that the decedent, Sylvia J.
Nobles, died testate on March 6, 2021, at the age of 83, domiciled
and residing in Chesapeake, Virginia; and that the total probable value
of her property is less than \$200,000.00.

The Personal Representative further alleged that the names, ages, and
last-known addresses of the administrators, executors, non-petitioning
co-nominees, heirs, legatees, and devisees of the decedent, Sylvia J.
Nobles, so far as known to the Personal Representative, are as follows:

| Name | Age | Last-Known Address | Relationship |
|--------------------------------|-------|---|----------------------------|
| Karie Lynn Hahn | Adult | 5155 North Fresno Street Fresno, California 93710 | Daughter |
| Tristyn Elizabeth Nobles | Adult | P.O. Box 290 Greenland, Arkansas 72737 | Daughter |
| Lee W. Nobles | Adult | 2024 Carolina Road Chesapeake, Virginia 23322 | Son |
| Anthony R. Nobles | Adult | Unknown | Son |
| Mildred D. Johnson | Adult | Now Deceased | Mother |
| Elizabeth M. Werner | Adult | 2024 Carolina Road Chesapeake, Virginia 23322 | Executrix; Sole Devisee |

In the Order Approving Petition for Summary Administration, Ap-
pointment of Personal Representative, and Order for Combined
Notice, entered herein, the Court found that it should dispense with
the regular estate proceedings prescribed by law and order notice to
creditors and issue an order for hearing upon the Petition for Summary
Administration and the Final Accounting and Petition for Determination
of Heirship, Distribution, and Discharge.

Pursuant to the Order Approving Petition for Summary Administra-
tion, Appointment of Personal Representative, and Order for Combined
Notice, all creditors having claims against the above decedent are
required to present same, with a description of all security interests
and other collateral, if any, held by each creditor with respect to such
claim to Elizabeth M. Werner, c/o Munson & McMillin, P.C., 247 North
Broadway, Edmond, Oklahoma 73034. The claim of any creditor will
be barred unless the claim is presented no more than thirty (30) days
following the granting of the Order Approving Petition for Summary
Administration, Appointment of Personal Representative, and Order
for Combined Notice.

Notice is hereby given that this matter has been set for hearing on
the 28th day of October, 2021, at 9:30 a.m., at the McClain County
Courthouse, 121 North 2nd Street, Suite 225, Purcell, Oklahoma
73080, before the Honorable Judge Charles Gray. At the hearing, the
Court will decide whether to approve the Final Account and Petition
for Determination of Heirs, Devisees, and Legatees, Distribution of
Property, and Discharge, which will be filed herein no less than twenty
(20) days before the hearing.

You are hereby advised that you must file any objections before the
hearing and send a copy to the Personal Representative's attorneys,
Munson & McMillin, P.C., 247 North Broadway, Edmond, Oklahoma
73034, or you will be deemed to have waived any objections. If you
have no objections, you need not appear at the hearing or make any
filings with the Court.

If an objection is filed before the hearing, the Court will determine
at the hearing, whether summary proceedings are appropriate and,
if so, whether the estate will be distributed and to whom the estate
will be distributed.

Dated this 30th day of August, 2021.

/s/ Charles N. Gray
JUDGE OF THE DISTRICT COURT

Rhonda J. McLean, OBA No. 30642
Tiffany K. Peterson, OBA No. 31186
Munson & McMillin
A professional corporation
247 North Broadway
Edmond, Oklahoma 73034
Telephone: (405) 513-7707
rmclean@munsonmcmillin.com
tpeterson@munsonmcmillin.com
Attorneys for Petitioner

THE PURCELL REGISTER, Thursday, September 9, 2021-13A

No. 576-September 9-2 Times
IN THE DISTRICT COURT
OF MCCLAIN COUNTY
STATE OF OKLAHOMA

In the Matter of the Estates of
JOHNNIE BAKER, JR., deceased,
and ORA JEAN BAKER, a/k/a
JEAN BAKER deceased.

Case No. PB-2021-88
NOTICE TO CREDITORS

All persons having claims
against JOHNNIE BAKER, JR.
and/or ORA JEAN BAKER, a/k/a
JEAN BAKER, deceased, are re-
quired to present the same, with a
description of all security interests
and other collateral (if any) held by
each creditor with respect to such
claim, to the named Personal Rep-
resentative at the place of business
of the attorneys for the Personal
Representative, HAYES LAW
OFFICE, PLLC, 2500 Boardwalk
Street, Suite 110, Norman, OK

73069, on or before the following
presentment date: November 2,
2021, or the same will be forever
barred.

Dated September 2, 2021.

/s/ Jana Lyn Everett
JANA LYN EVERETT,
Personal Representative of
the Estates of
JOHNNIE BAKER, JR.
and ORA JEAN BAKER,
a/k/a JEAN BAKER, deceased

Prepared by:
Elise D. Hayes, OBA #20689
HAYES LAW OFFICE, PLLC
2500 Boardwalk Street, Suite
110
Norman, OK 73069
(405) 701-6161 phone
(405) 900-7272 fax
elise@hayeslawok.com
Attorneys for Personal Repre-
sentative

No. 564-September 2-2 Times
IN THE DISTRICT COURT
OF MCCLAIN COUNTY
STATE OF OKLAHOMA
IN THE MATTER OF THE ES-
TATES OF HELEN K. STAGGS,
DECEASED, AND RAYMOND H.
STAGGS, DECEASED

CASE NO. PB-2021-94
NOTICE OF HEARING
PETITION FOR PROBATE
OF WILL, APPOINTMENT
OF PERSONAL
REPRESENTATIVE AND
DETERMINATION OF HEIRSHIP,
DEVISEES, AND LEGATEES
THE STATE OF OKLAHOMA TO:
THE HEIRS, LEGATEES, DEVI-
SEES, AND TO ALL PERSONS
INTERESTED IN THE ESTATES OF
HELEN K. STAGGS, DECEASED
AND RAYMOND H. STAGGS,
DECEASED:

You are hereby given notice
that CONNIE F. MORRIS has
filed a Petition alleging the death
of HELEN K. STAGGS and of
RAYMOND H. STAGGS and has
produced an instrument in writing
purporting to be the Last Will and

Testament of Each of them, and
also has filed a Petition praying
for probate of the Last Will and
Testament of Decedent and ask-
ing that Letters Testamentary
issue to CONNIE F. MORRIS, as
Personal Representative, and that
the heirs, legatees, and devisees
be judicially determined.

Said Petition shall be heard
before this Court in the Courtroom
of the undersigned Judge in the
District Court of MCCLAIN County,
in the City of PURCELL, State of
Oklahoma, at 9:30 a.m., on the
16th day of September, 2021, at
which time and place all persons
interested may appear and contest
the same.

WITNESS MY HAND this 24th
day of August, 2021.

/s/ Charles N. Gray
JUDGE

FRANKENBERG LAW FIRM
Don Frankenberg, OBA #3095
502 South Main St.
Lindsay, OK 73052
(405) 756-2000
dfrankenberg@aol.com
ATTORNEY FOR THE ESTATE

No. 563-September 2-2 Times
IN THE DISTRICT COURT OF MCCLAIN COUNTY
STATE OF OKLAHOMA
IN THE MATTER OF THE ESTATE OF JOE DON RIDDLE, DECEASED.

CASE NO. PB-21-97
COMBINED NOTICE TO CREDITORS AND NOTICE OF
HEARING PETITION FOR SUMMARY ADMINISTRATION,
FINAL ACCOUNTING, DETERMINATION OF HEIRSHIP,
DISTRIBUTION AND DISCHARGE

A Petition for Summary Administration pursuant to 58 O.S. § 246
has been filed in the District Court of McClain County, Oklahoma and
you are hereby notified of the following:

- The name, address and date of death of the decedent are as follows:
Name: Joe Don Riddle
Address: Legal Address: 3724 Westcliff Road N.
Fort Worth, Texas 76109
Physical Address: 8505 Mid Cities Blvd.
N Richland Hills, TX 76182
Date of Death: July 1, 2020
- The name and address of the Petitioner and personal representa-
tive is as follows:
Name: Diana Katie Nichols
Address: 3724 Westcliff Road N.
Fort Worth, TX 76109
- The probable value of the estate of the decedent as set forth in
the Petition is as follows:
Value of the Estate: not in excess of \$200,000
- Pursuant to the provisions of 58 O.S. §246, the following dates
have been set for filing the Final Accounting and Petition for Distribution
and for the hearing on the order allowing final accounting, determina-
tion of heirs, distribution and discharge:
Final Account Filing Date: On or before the 22nd day of October, 2021
Hearing Date: 28th day of October, 2021 at 9:30 a.m.
Place of Hearing: District Court of McClain County, Oklahoma
McClain County Courthouse
121 N. 2nd Street, Suite 225
Purcell, Oklahoma 73080
- Attached to the Petition is an instrument purporting to be the
original Last Will and Testament of the Decedent. Petitioner has
asked this Court to admit the Will to probate and for other summary
proceedings pursuant to 58 O.S. 245, et seq.
- The name and address of the heirs and devisees of the decedent
are as follows:

| NAME | AGE | RELATION- SHIP | RESIDENCE |
|--|-------|---------------------|--|
| Diana Katie Nichols | Adult | Child | 3724 Westcliff Road N. Fort Worth, TX 76109 |
| Lisa Riddle Hill | Adult | Child | 153 Marshal Road Newark, Texas 76071 |
| Jeremy Riddle | Adult | Grandchild | 2805 Kirby Drive Ada, Oklahoma 74820 |
| Joe D. and Wanda J. Riddle Family Trust | Trust | Decedent's Trust | 3724 Westcliff Road N. Fort Worth, TX 76109 |

7. The Petition sets forth the names and addresses of all known
creditors and heirs of the decedent. Pursuant to 58 O.S. §246, each
person receiving this Notice is advised of the following:

- Pursuant to the Order for Combined Notice entered herein, all
creditors having claims against Joe Don Riddle are required to pres-
ent the same with a description of all security interests and other
collateral, if any, held by each creditor with respect to the claim to
the Petitioner at the offices of Devol & Associates, 15205 Traditions
Lake Parkway, Edmond, Oklahoma 73013 addressed to Petitioner's
attorney, Brandon Scott, on or before the following presentment date:
the 26th day of September, 2021, or the same will be forever barred.
- Each person receiving this Notice, or any interested party, is
hereby advised that you may file objections to the Petition at any time
prior to the hearing and send a copy to the above-named attorney,
or you will be deemed to have waived any objections to the Petition.
- If an objection is filed, the court will determine at the hearing
whether the Will attached to the Petition shall be admitted to probate,
whether summary proceedings are appropriate and, if so, whether the
estate will be distributed and to whom the estate will be distributed.
Dated this 27th day of August, 2021.

/s/ Brandon Scott
Brandon Scott, OBA No. 30248
Devol & Associates
15205 Traditions Lake Parkway
Edmond, OK 73013
PHONE: (405) 225-2300
FAX: (405) 225-2301
Bscott@devollaw.com
ATTORNEY FOR PETITIONER

Obituaries

David Lee Williams

Graveside services for David Lee Williams, 72, of Kingston will be held at 2 p.m. Thursday, Sept. 9, 2021 at the Byars Cemetery. Services will be under the direction of the Wilson-Little Funeral Home in Purcell.

Mr. Williams died Sept. 5, 2021 in Norman. He was born May 12, 1949 in Nicoma Park, Okla., the son of Leon Williams and Mae Lavelle (Turner) Williams. Survivors include his sister, Sandra Brown of Choctaw and brothers, Troy Williams of Harrah and Roy Williams of Choctaw. Online condolences may be made at wilsonlittle.com.

Wilson-Little Funeral Home • 127 S. Canadian • Purcell • 527-6543

Rebecca Rae Seaton

Rebecca Rae Seaton passed away August 23, 2021 in Norman, Oklahoma at the age of 52 years 4 months 23 days. A family memorial will be scheduled for a later date, entrusted to the care of Wadley's Funeral Service. Online condolences may be made at www.wadleysfuneralservice.com.

Rebecca was born March 31, 1969 to Joseph and Rachel (Tresler) Seaton, in Apache Junction, Arizona. She moved to Oklahoma in 1974, attending Lexington Public Schools from kindergarten through 12.


Rebecca had a Associates degree from OCCC, as well as an Associates and Bachelors degrees in Liberal Arts from OU. She previously worked at the Women's Domestic Violence Center in Norman. The last 13 years, Rebecca worked for the University of Oklahoma in Housing and Food, with her latest position as Operations Manager at Cross Center.

Rebecca is survived by her daughter, Ava Renae Anderson; her parents, Joseph and Rachel Seaton of Wanette; her sister, Renae Ortiz and husband, Jose, of Owasso; her two nieces, Hannah and Gabrielle; her uncles and aunts, Dan and Gail Tresler of Arizona, Merle and Julie Tresler of Oklahoma and Don and Shawnacia Tresler of Purcell; twelve cousins and many other relatives and friends.

 Wadley's Funeral Service, Inc. 303 W. Washington • P.O. Box 903 • Purcell, OK • (405) 527-6687

Dean Warren

Funeral services for Dean Warren, 80, of Purcell were held Friday, September 3, 2021 at Landmark Church in Purcell. Interment was at the Fairview Maguire Cemetery in Noble.

 Services were under the direction of the Wilson-Little Funeral Home in Purcell. Mr. Warren passed away Monday, August 30, 2021. Omer Dean Warren was born January 22, 1941 in Lequire, Okla., the oldest of five children born to Omer Allen Warren and Lovie Juanita (Moore) Warren. The family moved to Bakersfield, Calif., where Dean attended school.

The family eventually returned to Noble, Oklahoma, where he met and married Jaynan Ingle. To this union, two children, Chris and Kim, were born, eventually settling in the Owasso area and later Noble.

At the time, Dean was working as a machinist for American Airlines, before opting for early retirement in 1982. Dean loved classic cars, and tinkering on automobiles. He built, bought and sold and even traded classics and muscle cars, and he loved anything and everything to do with corvettes.

His true passion was music, and Dean was a gifted musician and singer. Dean played simply for the love of music and spent many years as the front man for Dean Warren and The Country Four. He loved riding horses, and saddled up for many parades and land runs. Dean once rode a horse from Norman, Okla., to New Mexico, making friends and memories, all the way.

He married Sherry Taliaferro on January 19, 2008, and they made their home in Purcell. Dean was a family man first; he loved fiercely and was always on the lookout for his next adventure. He will be dearly missed!

He was preceded in death by his parents, Omer and Lovie Warren and brother, Johnnie Warren.

Dean is survived by his wife, Sherry Warren of the home; children, Chris Warren and wife, Carol, of Noble, Kim Warren of Muskogee, Gus Taliaferro of Purcell, Jeff Taliaferro and wife, Sherrill, of Oklahoma City, Anthony Taliaferro and wife, Aleshia, of Pauls Valley and Jeremy Taliaferro of Tacoma, Wash.; sister, Barbara Wilson and husband, John, of Gulfport, Miss.; brothers, Dennis Warren and wife, Barbara, of Noble and Terry Warren and wife, Pam, of Noble; grandchildren, Casey Warren, Paige Warren, Dillon Warren and wife Alyssa, Darren Warren, Heaven Lei, Blake Taliaferro, Emeryn Taliaferro, Kasyn Taliaferro, Ryan Taliaferro and Tylor Taliaferro and one great-grandson, Denton Warren, several cousins, nieces and nephews and a host of other family and friends.

Online condolences may be made at wilsonlittle.com.

Wilson-Little Funeral Home • 127 S. Canadian • Purcell • 527-6543

Thomas “Lloyd” Roberts

Graveside services for Thomas “Lloyd” Roberts, 95, were held Sept. 8, 2021 at the Lexington Cemetery. Services were under the direction of the Wilson-Little Funeral Home in Purcell.

Mr. Roberts died Sept. 6, 2021. He was born Aug. 27, 1926 in Chaves, N.M., the third of 12 children of Clarence and Myrtle Apple Roberts.


Survivors include his siblings, Myrtle, Doyle, Donald, Troy and Ruth and his stepchildren, Jim Pierce, Kay Morman, Joel Pierce, Jeff Pierce and Karen Cagley.

Online condolences may be made at wilsonlittle.com.

Wilson-Little Funeral Home • 127 S. Canadian • Purcell • 527-6543

Michael Charles Bishop

Michael Charles Bishop, 74, passed away Monday, August 23, 2021 surrounded by his family. Mike was born September

 13, 1946 in Purcell, Oklahoma, to Benjamin John Bishop and Virginia Dare Bishop of Purcell, Oklahoma. He graduated from Purcell (Oklahoma) High School in 1964 and enlisted into the Oklahoma Army National Guard in 1966 and was honorably discharged in 1972. He was a Staff Sergeant E6 in the 245 Med Company in Midwest City. After his separation from the Army National Guard, he went on to attend Oklahoma State University. At this time Mike decided to join the Oil and Gas industry where he was employed for over 40 years. Mike married Jimmie (Dee) Brewer on July 15, 1979 in Las Vegas.

Mike was the definition of a truly amazing husband, father, grandfather, friend, and colleague. He will be remembered for his contagious smile, jolly laugh, and highly devoted work ethic. Mike was never afraid of hard work. His passion was his family and always helping others.

Mike was a generous and giving person not only to his family but to anyone in need. His faith, family and friends were important to him. Outside of work, he enjoyed being outdoors hunting, fishing, and tinkering in his workshop.

Mike was preceded in death by his parents, Benjamin John Bishop and Virginia Dare Bishop.


He is survived by his adoring family, wife of 41 years Jimmie (Dee) Bishop of Gonzales, Texas; daughters Danielle Parsons (Michael) of Jenks, Okla., Tracy McKee (Harold) of Aransas Pass, Texas, Tricia Becker (Darryl) of Gonzales, Texas, and son Randy Burks (Kendra) of Floresville, Texas; grandchildren, Michael Ryan Park, Ashli Dee Malatek, Cade Burks, Chad McKee, Layne Becker and Myles McKee, great-grandchildren, Alaina Park, Joe McKee, sister, Malinda Huddleston (Dale) of Purcell, OK and numerous nieces, nephews, cousins, other loving family members and many, many friends.

A Celebration of Life was held Friday, September, 3, 2021 in Seydler-Hill Funeral Home with Pastor Forrest Hamilton officiating. Honorary pallbearers were Will Chesnut, Todd Boales, Julio Garza and Ricky Hardaway. Memorials may be made to M.D. Anderson Cancer Center or the American Cancer Society. Friends may leave their condolences to the family by visiting www.seydlerhillfuneralhome.com.

Services were under the care and direction of Seydler-Hill Funeral Home.

Cassi D’Lon Allison

Cassi D’Lon Allison was a cute bundle of joy who entered this world on January 23, 1981 in Norman, Oklahoma. She was the oldest child of Jeff and Lenore Allison, big sister to Lauren and Kelly. She departed this world too soon on Sunday, August 29, 2021 at the age of 40 years.

 Growing up, Cassi loved being outside, riding her bike and playing softball. She was always social and outgoing, quick to share hugs and a smile. She loved music and was always singing. As a teenager she continued her love for softball and traveled during summers with competitive teams, making lots of friends and memories.

Cassi graduated from Washington High School in 1999 and later attended Mid-America Technology Center where she obtained her Licensed Practical Nurse license. She enjoyed nursing and taking care of the elderly, as she had a servant’s heart. Cassi was an outgoing person who had a loving heart and was always up for an adventure. She grew up knowing that “differences” do not matter nearly as much.

Cassi enjoyed dancing, thrift shopping and art. She was a very creative person. She loved sunflowers and her favorite colors were red and black. Cassi felt for other people’s needs and anything they needed she wanted to provide. People always loved being around her and her presence would just light up the room.

Those left to cherish her memories are her parents, Jeff and Lenore Allison of Goldsby; children, Chandler Allison, Andrew Roth, Graecyn Roth, Jameson Janis and Maribel Janis; and brother, Kelly Allison.

Her loving sister, Lauren Allison, preceded her in death on October 15, 2018.

Memorial services were held at 2 p.m. Friday, September 3, 2021 at the Goldsby Baptist Church, Goldsby, Oklahoma. Arrangements were under the direction of John W. Williams of Winans Funeral Home, Maysville, Oklahoma.

Words of comfort may be sent to the family at www.winansfuneralhome.com.

Visit us at:
purcellregister.com

Author examines places where “Heaven and Earth come together”

In Lynn Calloway Rogers’ new book titled “*Favorite Stops on My Way to Paradise*,” he takes readers through a series of events and places illustrating where “Heaven and earth come together.”

Rogers is a retired attorney, scientist and inventor. He is author and editor of numerous articles in professional journals, inventor of several U.S. and foreign patents, coauthored articles appearing in “Pioneers of Chickasaw Nation, Indian Territory,” and has spent his life reading, learning and seeking adventure throughout the U.S. and countries around the world.

He decided to knuckle down and write the book of personal experiences “after a brush with my maker,” he comments lightheartedly after a fight with cancer.

“I decided there wasn’t a better time to write about these unique experiences and share them with others,” Rogers said. “Some of them were already written, and some of them were weighing on my mind. There was just a determination to see it through.”

Some of his vignettes are amusing, some are poignant, and all provide a view of an invisible but very real and powerful connection with a higher power. “It was a real labor of love for me to reflect on life and the special places closest to my heart,” he said.

A Journey
Rogers has a few “favorites” in his 21-chapter book. A poem titled “The One Who Knocked on the Shutters” is one he likes. In it, he describes a knocking noise outside his window as a young man.

When he answers, he discovers, “I heard the tap, tap, tapping once more, and I looked out to see your face, your precious face. Eyes so soft and bright, those of a mischievous little girl and of a beautiful woman.

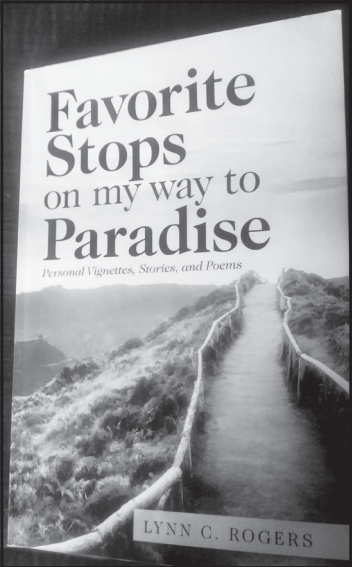
“A million years from now when we are gone away in body; our souls and hearts will still touch and yet will be free,” he writes. “And, there will always be the memory of your face on that sweet warm day when first you called to my heart.”

As he explains, “the book will take you through a series of ‘thin places’ where people, places and events give a glimpse of an unexpected, mysterious realm where heaven and earth come together.

“It is these places and experiences, I believe – rather than (us) discovering (these places), instead, (they) discover us – if we allow ourselves to realize and acknowledge what is happening,” he said.

In one example of discovery, titled “Surprise,” he describes a tranquil mediation during a Colorado hunting trip. Rogers is an avid outdoorsman.

Separating from the hunting party, he heard a voice say, “I want to show you something.” He had been admiring a golden crescent moon moving slowly through the trees. When he decided to return to the hunting camp, “I rose and started making my way (back.) “As I



• Photo provided

Rogers’ new book

Lynn Calloway Rogers new book takes readers through a series of events and places illustrating where “Heaven and Earth come together”.

walked over the dry streambed, something caught my eye. In the jumble of water-smoothed stones, I saw one bearing the clear outline of a crescent moon over a mountain crest. Startled, I picked it up and put it in my pocket. I still have the stone today, taking me back (when) time stood still and I heard the voice of the Almighty. Indeed, a cosmic surprise.”

Proud Chickasaw
Many of his stories are about outdoor adventures, trips around the world and many wonderful people he met along the way, including his childhood western movie hero Roy Rogers; his friend from childhood, pianist, songwriter and performer Leon Russell; and outlaw country singer/songwriter Willie Nelson.

Born in Oklahoma City, Rogers grew up on the family farm next to the banks of the Washita River in southern Oklahoma.

A citizen of the Chickasaw Nation, his maternal great-grandparents were original enrollees of the Chickasaw Nation before statehood.

His two-times great-grandfather was R.M. Harris, one of the last tribal governors. Rogers and his mother wrote several articles on the history of Governor Harris, the Chickasaw Bell, and the Harris and Willis families appearing in the book **Pioneers of the Chickasaw Nation, Indian Territory** by Nova A. Lemons (Timbercreek LTD, 1991).

Rogers has a lifelong interest in western history, including the 1804-06 Lewis and Clark Corps of Discovery expedition and the 1876 Battle of the Little Bighorn.

His professional career spanned over 45 years as a research chemist and public finance attorney before he and his wife, Gaye, retired to their creekside bird sanctuary in Norman. Together, they share a blended family of four sons, six grandchildren and two cats. Today, they are in an assisted living facility in Oklahoma City.

Rogers’ book is available at various online booksellers, including BarnesAndNoble.com, Amazon.com and Inverse.com/Bookstore.

From page 1A

Rain:

That was the first rain that had fallen here since August 19.

The 1.85” brings the total for the Purcell area to 34.20” for the year.

In contrast, Oklahoma City has recorded 25.99”. The normal for the year-to-date is 26.77”.

The normal annual rainfall for this area is 36.52”.



John D. Montgomery
The Purcell Register

Police support

Instead of ridiculing police some folks in Purcell are showing their support for the men and women in blue who put their lives on the line every day.



From page 1A

Bosse:

two young children.

“Public safety is my number one concern, and I will never stop fighting for justice for the victims of crime, such as the Chickasaw family murdered by Bosse,” he said. “Although the Bosse case has now been resolved, many other criminal convictions were overturned because of the McGirt decision.

“Each case is important to the victims of the terrible crimes at issue, so we will continue to appeal these decisions to the U.S. Supreme Court. Each appeal also presents the Supreme Court with an opportunity to overrule McGirt or limit its ongoing impact on the people of Oklahoma.”

O’Connor said the McGirt decision may “force many crime victims to re-live the worst moments of their lives or even see their abusers set free. Our recent victories in the courts mean that, for at least some of these victims, this can be avoided, and justice will be served.”

Petitions currently pending before the U.S. Supreme Court to overturn or limit the McGirt decision include the following:

- Arnold Dean Howell stabbed an elderly man 93 times in the course of a robbery;
- Robert William Perry sexually abused his stepdaughter, a first grader, nearly every day for over a year;
- Erik Sherney Williams shot

and killed his ex-girlfriend;

- Grant Jackson, who severely burned his son in scalding water as punishment for soiling his pants;
- Matthew Steven Janson possessed child pornography of young girls doing sexual acts;
- Jordan Batice Mitchell shot and killed a man while attempting to steal marijuana from the victim;
- Floyd Joseph Ball kidnapped, beat, and repeatedly raped his ex-girlfriend;
- Kadetrix Devon Grayson shot and killed two people; and
- Devin Warren Sizemore drowned his 21-month-old daughter in a pond and attacked officers attempting to stop him.

From page 1A

Neighbor:

at times, she said, adding the bank is fortunate in that it hasn’t had to let anyone go because of COVID. Nor has it been forced to cut anyone’s pay.

“We are very blessed,” she said.

Her first job at the bank was in bookkeeping.

“We would file the checks each day,” she recalled.

Once a month, the bookkeepers would pull the checks from each customer’s file, count them and make sure the count matched the statement.

Customers received their cancelled checks with the monthly statement.

“It’s different now,” she said. “We don’t even see the checks now. Back in the day, there were three or four working in bookkeeping. Now everything is automated.”

In her years on the job, Sharon has worn multiple hats.

“I’ve been a teller and been a loan assistant,” she said.

Working human resources, her responsibilities include payroll for the bank’s 55 employees, hiring and “all the things that come with the government.”

Sharon loves country music and has been a devoted George Strait junkie going on 40 years.

The first time she saw him in person was 1982 when he played a club outside Wayne.

And she’s caught him in concert at least once a year ever since then.

“Carla Brakefield and I travel around and get to see him when we can,” she said.

Travel is the operative word.

Among the numerous concerts over the years, the pair have gone to Las Vegas, Kansas, Tulsa, Louisiana and Texas simply to see George Strait perform.

Sharon said she was a tomboy growing up. She has two

brothers and a sister and was always the one accompanying her father on jobs outside town.

They rode horses and worked cattle together.

It instilled in her a love of farms and livestock that she’s passed to her children and grandchildren.

“When the kids were growing up, they showed animals. The grandkids are in that now,” she said.

Sharon is divorced. Her daughter, Trina VanSchuyber, works for Ramjack in Ada. Son Tracey Barton is employed by Bio-Tech, an oilfield service company.

When she’s not attending or planning to attend the latest George Strait concert, Sharon enjoys all things western.

“I go to rodeos,” she said, “and anything western like that.”



FUN FOR ALL AGES
STARTS FRIDAY **PG-13**

OLD

HELD OVER **PG-13**
MARVEL STUDIOS

SHANG-CHI
AND THE LEGEND OF THE TEN RINGS

Open Wednesday thru Sunday
(CLOSED MONDAY & TUESDAY)
7:30 EVENINGS
2 PM SAT & SUN MATINEES

ANNOUNCEMENT:
(405) 238-6358 / 238-7002

PAULS VALLEY
Across from Train Depot

ROYAL THEATRE

From page 1A

Fair:

driving contest at 10:30 a.m.

If you are going to the fair this evening, be sure to bring your appetite. Heart of Oklahoma Kiwanis and McClain Bank are serving a bean supper and ice cream social starting at 5:30 p.m.

There will also be a 5:15 p.m. performance by the Centennial Square Dance Club.

The day’s final highlight will be the McClain County Fire Department Challenge at 7 p.m.

Friday’s fair activities will begin with sheep and market goat classes. Those will start

at 10 a.m. and 12:30 p.m., respectively.

Then the games begin.

A Dutch oven cooking competition will begin at 2:30 p.m. and conclude at 5:30 p.m.

The public taste testing of the entries will begin at 6 p.m.

Each team will prepare a main dish, side dish and dessert.

Other special events include a dummy roping contest at 4 p.m., stick horse rodeo at 5 p.m., cornhole tournament at 5:30 p.m. and kiddie tractor pull at 6 p.m.

Before the fair closes on

Saturday, the judging lineup includes swine and poultry shows at 9 a.m., rabbit show at 10 a.m. and cattle show at 11 a.m.

Fair superintendents this year are Johnny Roberts, fair manager; Laura Vandaveer, 4-H Building exhibits; Justin McDaniel, cattle; Jeff Evans and Drew Jervis, swine; Johnny Files, poultry; Melinda Tague, sheep; Brandon Morgan, market goat; Spence Bell, horse show; Tammy Elliott, rabbits; Kathy Langley, OHCE; Peggy Christian, open class, and Evans, livestock judging.

Heart of Oklahoma
Teacher of the Week

PURCELL

Amy Wells-Norman

Hometown: Sulphur, OK
College: The University of Oklahoma
Degrees: Bachelor of Science in Social Work and a Masters in Social Work - Administration and Community Practice Concentration
Years in Education: 10
Years taught at Purcell: 3
Currently Teaching: School Counselor at Intermediate School
Family: I have two sons. Jag is a Sophomore, and Jett is a 6th grader. I love being able to be there for all of their activities and ball games.

Favorite Memory from Teaching: Last year was a difficult year for many people. However, when I look back on it now, it is a year we will always remember! Our faculty/staff and students all worked really hard and remained flexible even during the ups, downs, and even the unknown.

SPONSORED BY The **Purcell Register**

The Heart of Oklahoma
SERVICE DIRECTORY **ONLY \$25⁰⁰** per week

BILL JOHNSON ROOFING

Tear Off & New Construction

Free estimates *Fully insured*
20 years local experience Okla. license #0519 **405-872-9499**

 **William Harrell**
whfleet@yahoo.com
405-400-7750
511 Buddy Hudson Court, Purcell

W.H. Fleet

We have the ability to diagnose and fix almost anything.
Have a code on your tractor and don't want to load it up and take it to the city?
WE can come to you!

NEED YOUR OIL CHANGED?
We come to you and remind you when it's due again!

GOT WASTE?

- Spring Cleaning
- New Construction
- Remodeling
- Property Clean-up
- Moving
- Storm Clean-up
- Garage Clean Out
- Debris Removal
- Roof Replacement
- Other Waste

ALL AMERICAN
VETERAN OWNED & OPERATED
Roll Off
405-881-7760

Residential **Commercial** **Acreage** **Foreclosures**
Homes on Acreage Short Sales

Sunshine Realty LLC

Making your future brighter

Office (405) 872-SELL (7355) • Fax (877) 837-2143
9315 48th Ave SE, Noble, OK 73068 • www.sunshinerealty.realtor

Rhonda Simmons, Broker/Owner (405) 808-0705
rhonda@sunshinerealty.realtor
Active Managing Broker #142160
Active Association #175498

Cody Simmons, Realtor® (405) 203-2449
Active OK License #183016
LeAnn Wilson, Realtor® (405) 203-5303
Active OK License #200253

Paul Turner, Realtor® (405) 590-5580
Active OK License #184666

MLS **Equal Housing**

SUPER SHINE
AUTO DETAILING
405.965.7425

BOATS • CARS • TRUCKS
SUV • MOTORCYCLES
HEAVY EQUIPMENT

 **527-0805**

Gas • Mufflers
Oil changes
Brake & tire services

Criswell's Service
129 S. Green Ave.

ROCKSTAR

Insured Local Reliable **Free Inspection & Estimate**

LICENSE #80004849

ROOFING LLC

405.595.9123

Tell our readers about YOUR BUSINESS

ONLY \$25 PER WEEK **IN FULL COLOR**

Call **405-527-2126** The **Purcell Register**



John D. Montgomery • The Purcell Register

Monday holiday

Numerous kids took advantage of the Labor Day holiday splashing in some water blowups at the Assembly of God Church at 701 W. Monroe in Purcell.

From page 1A

Testa:

of my professional career. I liked my current position as a teacher/coach, but I felt I should be doing something more. I began searching for new ways I could be more impactful to the students of my school.

In a conversation with my supervisor, he suggested I get my principal’s certificate. It took me a couple of years for that conversation to sink in and three more years to complete the process of a principal’s certification. During this time, I began to look beyond just teaching/mentoring the students in my classroom and expanded my work to helping the entire school.

Serving in different capacities in my school allowed me to develop even more relationships with students beyond those developed in the classroom or through sports.

Athletics has always been a huge part of my personal and professional career, but I am beyond excited to also be working in this capacity as junior high principal.

Q: What do you want your legacy to be?

A: I hope I am remembered as a person who helped students along the path of achieving their goals and in some instances helped students discover unthought of paths, just like my supervisor did for me.

Q: What is the biggest challenge in this new role?

A: By far it’s wearing so many different hats. Building principals are responsible for so many things. I am a person who likes to take on a single task and work until it’s completed. As the principal, I often have to refocus on a task that requires my immediate attention. Being redirected

constantly throughout the day has been challenging, but at the end of the day I know it’s what’s best for our students.

Q: What is the greatest reward of being a principal?

A: So far I have really enjoyed building relationships with our students and staff. The one thing I enjoy most during the day is getting into classrooms and watching teachers working with students. I think observing teaching and learning will always be one of the most enjoyable parts of my day.

Q: What is something about you that others don’t know?

A: I am a classically trained pianist. My piano teacher had high hopes I would go to college and major in music. Though that didn’t happen, I still enjoy playing for my family and friends.

From page 1A

Death:

Shaliyah Toombs and her unborn child.

The jury also found Vasquez guilty of unlawful removal of a dead body and pattern of criminal offenses. They recommended five years and \$5,000 fine on the first count and two years and \$25,000 fine on the second.

Toombs was seven months pregnant when she was reported missing from an apartment in southwest Oklahoma City on April 29, 2018.

From page 1A

Bees:

installing drywall. He retired about a month ago.

Every spring he puts up hummingbird feeders on his large covered back porch that overlooks a verdant pasture, small pond and his horses. He took great pleasure in the serene scene and watching the hummingbirds that flocked to partake the sweet nectar in the feeders.

One day seven or eight years ago, he hung a feeder, not noticing it was cracked. All the nectar leaked out and within 15 minutes the spill was covered in honeybees.

“It took them 20 minutes to drink about a half gallon of nectar,” Gary said.

The bees hung around for two or three weeks. Gary continued to feed them – he filled a dish with nectar and added some sticks to give the bees a perch so they wouldn’t drown in the sticky liquid.

Gary began observing their comings and goings. One thing he noticed was the bees would always leave 15 or 20 minutes before a rain. Television meteorologists should be so accurate.

Gary asked his brother what he needed to do to care for his bees.

He bought a box in which to house them and began to read and study on honeybees and

On May 2, 2018, Vasquez was driving a pickup on I-35 when he ran out of gas south of the Goldsby exit.

He walked to Love’s on State Highway 9 West. There he contacted a Chickasaw Lighthouse Police officer, telling him there was a murder victim in the pickup.

McClain County sheriff’s deputies found Toombs’ body in the pickup’s back floorboard.

The pickup belonged to Joshua Finkbeiner of Oppelo,

Ark.

Trials for Finkbeiner and Staci Harjo of Oklahoma City are scheduled for 2022.

Finkbeiner is charged with two counts each of first-degree murder and conspiracy, kidnapping and pattern of criminal offenses.

Harjo is charged with two counts of conspiracy, possession of a firearm after a former felony conviction, kidnapping and pattern of criminal offenses.

Fragile wings take a beating and that determines how long a worker will live.

Gary said female worker bees make up about 95 percent of a hive’s population.

There’s no doubt that females rule the hive.

In the fall, it isn’t uncommon for the worker bees to drive out all the drones, leaving the hapless males to the elements and certain death.

One thing he’s noticed is making it harder for honeybees to survive. That is some of the chemicals and genetically-modified seed in use today.

That’s not good for the bees. If it doesn’t kill them outright, it messes up their digestive system so they can’t make honey.

Bees live on nectar or pollen and genetically modified plants may not produce enough of either. Bees won’t visit those plants and therein is the problem.

Gary recalled setting a hive adjacent to an alfalfa field in full bloom. It should have been a perfect pairing. But when he visited the field a few days later, there’s wasn’t a single bee in sight.

Puzzled, he called the Extension office in Purcell and was told it was due to the genetically modified seed the farmer had planted.

Temperament in bees is inherited from the queen. An aggressive queen will produce aggressive bees. But replacing that queen with a more docile queen will breed the aggression out of the hive over the course of a few brief generations.

Gary said the cycle of life for honeybees is explained in two births. The first is the birth of the individual bee. The second is the birth of a new colony through swarming.

“Before the queen leaves, she hatches a new queen,” Gary said.

Scout bees search out a home for the new colony.

Honeybees are gifted with amazing navigational skills, returning unerringly to their specific hive.

But Gary said moving a box just a few feet or turning it 180 degrees so the entrance faces a new direction leaves the bees confused or lost.

However, a beekeeper can cover the entrance at night and move the hive several miles and that presents no problem. The bees’ homing instinct will lead them back to the box every time.

Honeybees use their wings and body heat to maintain a constant year-round temperature of 92 degrees inside the hive.

As the temperature outside falls, they form a ball with the queen at the center. It is a state of near-hibernation and the bees on the outer edge change places regularly with the bees at the center so all stay warm.

“They are incredible little insects,” he said.

Happy Retirement


Butch Biby

Thank you for 18 years of service and dedication.

And congratulations on the honorary naming of the

Butch Biby Outdoor Arena

at the McClain County Expo Center!



McClain Bank

Purcell - Norman - Noble

www.mcclainbank.com

Member FDIC

DJ TRAILERS & TRUCK BEDS

Truck Beds, Truck Accessories, Services, Parts, & Repairs

405-449-3535

3 Mi. E. of Wayne on Hwy. 59





Lindsay
Purcell

14
20



Lexington 34
Little Axe 32



Sulphur
Washington

13
34



Walters 16
Wayne 48

Thursday • September 9, 2021
purcellregister.com

The Purcell Register
Sports

B
SECTION

Warriors handle Sulphur

Take to road for first time this season Friday at Lindsay

John D. Montgomery
The Purcell Register

Riding the arm of sophomore quarterback Major Cantrell, Washington stroked Sulphur last Friday night at Reed Field, 34-13.

Cantrell finished the night completing 11 of his 18 passing attempts for 258 yards and

three touchdowns.

Head coach Brad Beller said the key to the offensive production was Washington's ability to rush the football creating some one on one coverages on the outside.

"We didn't know if we would be able to run the ball effectively but since we did

it allowed us to be balanced with our run and pass and it kept them off balance."

Cantrell hooked up with Kobe Scott for a nine yard touchdown aerial in the first quarter.

After Washington took the 7-0 lead, Sulphur came back with a four yard touchdown

run near the end of the first period and launched a 91 yard scoring run on their first possession of the second quarter.

But the Warriors handled the answer and a big part of that was the offensive line play of

Please see **Warriors**, page 4B



Matthew Gaston
For The Purcell Register

Pocket passer

With plenty of protection, sophomore Washington quarterback Major Cantrell (10) stands in the pocket to make the pass to senior receiver Luke Hendrix (2) for a first down during play against Sulphur at Reed Field on Friday. Washington beat Sulphur 34-13.



John Denny Montgomery • The Purcell Register

Flying to the football

Purcell freshman Kash Guthmueller (6) goes airborne to finish off a Lindsay runner after Payson Purcell (22) grabbed his legs. The Dragons defeated the Leopards 20-14. They travel to Meeker Friday for a 7 p.m. kickoff.

Purcell stops Lindsay

Defense comes up with key turnovers

John D. Montgomery
The Purcell Register

A bad Lindsay center snap and heads up defensive play turned the tide on the visiting Leopards last Friday night at Conger Field in a hard-fought 20-14 Purcell victory.

Lindsay's defense stiffened and forced Purcell to punt with 5:22 left in the game.

Please see **Dragons**, page 4B

'Dawgs put best foot forward

34-32 come-from-behind win over Little Axe

John D. Montgomery
The Purcell Register

When Lexington fell behind 14-0 in the first quarter last Thursday night at Little Axe head coach Keith Bolles liked what he saw.

"You always worry about the first game because of the heat," Bolles said. "You wonder if they are mentally prepared."

"But there was no quit in our kids," the coach continued. "When we fell 14-0 they had

that look in their eyes and clawed their way back into it. You can't ask for any more than that."

Lexington trailed at halftime, 20-14 but would out-score the host Indians 20-12 in the final two quarters to win 34-32 and start the season 1-0.

Heath Winterton did just about everything humanly possible for the Bulldogs in the victory.

He played running back and quarter-

Please see **Lex**, page 4B



John Denny Montgomery
The Purcell Register

Total concentration

Lexington senior Israel Trejo makes the catch despite the Little Axe defensive back committing a pass interference penalty Thursday night during the Bulldogs' 34-32 win. Lexington hosts Wayne Friday night at 7:30 p.m.

Wayne steamrolls Walters

Defense is imposing its will on opponents

John Denny Montgomery
The Purcell Register

Wayne relied on their defense Friday night to send Walters home packing with a 48-16 loss.

The Bulldogs held Walters to -22 yards rushing and 25 total yards in the contest.

"Our defense really helped us out and hats off to them," Wayne head coach Brandon Sharp said. "The defense was able to play the whole game and keep Walters from doing much."

The Wayne offense opened the first quarter like a herd of wild horses.

Brannon Lewelling scored on a 30-yard run to begin the scoring.

Kaleb Madden's point-after attempt was no good but he made up for it by catching an Ethan Mullins pass for a two point conversion after Wayne's next score.

The touchdown came courtesy of a 76-yard Mullins jaunt through the Walters defense.

Mullins scored two more touchdowns in the first quarter on runs of 22 and 65 yards.

Madden made good on one of two of the PATs.

The Bulldog offense went quiet in the second quarter thanks in part to ball security issues.

"We got sloppy and fumbled three times," Sharp said. "We weren't securing the ball like we need to be doing."

Wayne righted the ship at

halftime though and came out swinging again offensively in the third quarter.

Mullins first scored on a 3-yard run, followed by a 1-yard run by Lewelling and a 10-yard run by Rhett Kennedy.

Jairo Hernandez added the two-point conversion after Lewelling's score.

Kennedy's touchdown was followed by a successful PAT kick by freshman Adolfo Vasquez.

"We put the game away in the third quarter when we scored the three touchdowns," Sharp said. "It was a weird game how we jumped out on them so fast. Then it was like we tried to put it on cruise control and you can't do that."

Wayne finished the night with 473 yards rushing as a team.

Mullins led the way individually with 275 yards on 13 carries and four touchdowns.

"He was doing what Ethan does," Sharp said. "He was running well and seeing things."

Lewelling rushed for 86 yards on eight carries and Kennedy finished with 24 yards on two carries.

Kennedy also had one catch for 20 yards.

The Wayne offensive line continues to show improvement and Sharp expects them

Please see **Wayne**, page 4B

Win streak jumps to 10

Warriors defeated Jones 9-5

John Denny Montgomery
The Purcell Register

The Washington Warrior softball team ran their current win streak to 10 games after they beat Jones 9-5 last Thursday.

Ellie Loveless got the nod to start in the circle and threw seven strikeouts while only giving up two hits.

But she walked seven batters too and Maggie Place came on in relief.

Washington has enjoyed superb pitching and defense during the win streak.

Place has only given up 26 hits in 57 innings pitched.

Loveless has only given up 10 hits in 27 innings.

Emjay Lucas has also proven to be a reliable reserve pitcher.

"Maggie has been

throwing it really well this season," Washington head coach Tylor Lampkin said. "Ellie's strikeouts are way up there because batters can't catch up to her velocity. But she's so important at shortstop that we need her more there than in the circle."

In the Jones game Abby Wood had a pair of RBIs.

Place and Loveless both hit doubles in the game.

Washington went off at the plate in the second inning and took a 7-1 lead after they put up seven runs. They scored two more in the third inning but Lamp-

Please see **Streak**, page 2B

From page 1B

Streak:

kin felt like they took their foot off the gas after that.

“We jumped out on them and then relaxed a little,” he said. “We’ll work on that.”

The coach thinks his team has more to work on as they play through the back half of the regular season.

“Our bats have cooled off a little and we’re not getting quality hits with runners in scoring position,” he said. “We also need to clean up base coverages and just fix a few things. If we do that we’ll be right where we need to be.”

Washington played Moore on Tuesday.

They travel to the Silo Invitational today (Thursday) and play Poteau at noon and Red Oak at 3 p.m.

Washington is 16-1 this season.



Greg Gaston • double g images

The reach

Washington sophomore Emjay Lucas stretches for a ball as the Warriors make an out at first base. The Warriors play in the Silo Invitational Tournament today (Thursday) at noon against Poteau and against Red Oak at 3 p.m.

Lady Bulldogs win a pair

Knock off Meeker and Bethel

John D. Montgomery
The Purcell Register

A seven-run first inning paved the way to a 12-1 Lexington victory last Tuesday over Meeker.

Triples by Abby Turnpaugh and Baylie Rillema, a single by Cora Vasquez and a double by Izzy Pack opened the scoring flood gates.

Lexington added a single run in the second on a Abby Turnpaugh triple and packed on four additional insurance runs in the bottom of the third to put the run-rule victory in the books.

Rillema was 2-4 at the plate with four RBIs. Vasquez, who

was the winning pitcher, also went 2-3, including a double and plated a pair of base runners.

Leslie Barber had a hit in three plate appearances and

Related photo
Page 14B

registered an RBI.

Lexington hiked its season record to 6-12 recording their second victory last week, a 5-4 decision over Bethel.

The Lady Bulldogs opened up a 4-0 lead pushing across a pair of runs in both the second

and third frames before Bethel answered with three scores in the top of the fifth.

Lexington added an insurance run in the bottom of the inning, one that came in handy since Bethel scored a run in the top of the seventh.

Coach Ryan Perry got RBIs from Turnpaugh and Riley Harmon. Vasquez went 1-3 and Pack led the offense with a 2-3 performance.

Lexington was to host Purcell Tuesday and play this weekend in the Sterling Tournament.

They are scheduled to travel to Meeker next Monday and to Chandler next Tuesday.



Get dirty

Wayne sophomore Daliyah Fuentes slides into home during the Bulldogs' 11-3 win over Fletcher. Wayne is 12-6 this season.

Greg Gaston • double g images

Wayne gets 4 wins in New Lima

More than 50 hits in six games, no-hitter for Faith Brazell

Emily Montgomery
The Purcell Register

Last Thursday head coach Charles Durrence and his Lady Bulldogs were in New Lima facing Lookeba-Sickles in their first game of the New Lima tournament.

“There were 17 teams in the tournament and we finished fifth or sixth. We played well but could have played better in our losses,” the head coach said.

They dropped their first game 11-1, but came back to beat Macomb (10-0), Bowlegs (16-0), New Lima (8-2) and Wewoka (12-4).

Wayne finished the tournament with a 10-3 loss to Stuart.

The bright spot in the loss to the Lady Panthers of Lookeba-Sickles was Haylee Durrence’s two hits. Haiden Parker also had an RBI.

The next four games were commanding wins for the Lady Bulldogs.

Wayne beat Macomb 10-0, thanks to a no-hitter from Brazell. She fanned five batters in the game.

The Lady Bulldogs scored three runs in the first inning, four in the second and three more in the fourth.

With 14 hits and 10 RBIs,

Wayne cruised to victory. Faith Brazell, Kaylee Madden and Durrence each had three hits while Mayce Trejo added two.

Madden, Brazell and Parker each had multiple ribbies as well.

It was another win for Wayne when they beat Bowlegs 16-0.

Parker was in the circle, allowing just one hit and striking out two.

The Lady Bulldogs also racked up seven hits and 16 RBIs. Trejo, Allison Ryan and Emily Woody had three, Daliyah Fuentes and Madden had two apiece and Brazell, Parker and Durrence each had one.

It took just three innings for Wayne to beat host New Lima, 8-2.

Trejo, Parker and Madden each had multiple hits in the win.

Brazell was in the circle for the win. She fanned seven batters and gave up two runs on six hits.

The offensive onslaught continued in Wayne’s 12-4 win over Wewoka.

The Lady Tigers made a late push, scoring four runs in the top of the fourth. But, Wayne held them off to get the win.

Once again, the Lady Bull-

dogs’ bats were red hot with 15 hits and 12 RBIs.

Woody, Madden, Trejo, Parker, Fuentes, Durrence and Brazell each had two hits.

Trejo, Brazell and Madden also added two RBIs apiece.

In the final game of the tournament, Wayne fell to Stuart 10-3.

Despite holding a 2-1 lead through one inning of play, Stuart pushed six runs across in the second inning to retake the lead. They added three more in the fourth to solidify their win.

Wayne scored one more run in the third.

The Lady Bulldogs had six hits in the loss, two apiece from Durrence and Fuentes.

Brazell was, once again, in the circle for Wayne. She struck out two and gave up 10 hits.

“We have three straight tough teams this week. We’re still working on things and should have them figured out this week.”

Durrence and his Lady Bulldogs were set to host Velma-Alma and Vanoss Tuesday night.

The team hits the road today Friday for a date with Tupelo.

District pairings are set to be released on Friday as well.



WARRIORS VS. BULLDOGS

| | | | | | |
|------------|---|----|---|---|----|
| SULPHUR | 6 | 7 | 0 | 0 | 13 |
| WASHINGTON | 7 | 20 | 7 | 0 | 34 |

TEAM OFFENSIVE STATS

| | ATTEMPS | YARDS | TDS |
|---------|---------|-------|-----|
| RUSHING | 25 | 161 | 2 |
| PASSING | 11/18 | 258 | 3 |

TEAM DEFENSIVE STATS

| TACKLES | SACKS | INT. | FUMBLES |
|--|-------|-------------|--|
| L.SPAULDING - 17 N. SPAULDING - 7 STEPHENS - 6 | NONE | HOLLAND - 2 | L. SPAULDING - (FUMBLE RECOVERY) J. HENDRIX - (FUMBLE CAUSED) |

FOR SALE!

1.25 acre lots
for \$40-\$45K in
Washington
School District



Contact Lindsay Cheek today! • (720) 329-7360

SCORING PLAYS

1ST QUARTER

• CANTRELL 9 YARD PASS TO K. SCOTT,
HEGEMAN PAT

2ND QUARTER

• CANTRELL 43 YARD PASS TO L. HENDRIX,
HEGEMAN PAT
• CANTRELL 65 YARD PASS TO L. HENDRIX,
HEGEMAN PAT
C. SCOTT 4 YARD RUN, MISSED PAT

3RD QUARTER

• C. SCOTT 61 YARD RUN, HEGEMAN PAT



Greg Gaston • double g images

Some heat on it

Purcell freshman Ella Resendiz sends a ball home during Purcell’s 6-5 win over Chandler. Resendiz struck out two batters in the win.

Dragons clip Chandler

Walk off walk in bottom of 7th does the trick

John D. Montgomery
The Purcell Register

A walk off walk by KK Eck in the bottom of the seventh plated Lauren Holmes and handed Purcell a 6-5 victory over Chandler last Thursday.

Hadleigh Harp had a big day at the plate opening the game with a first inning three-run triple.

She was a perfect 3-3 and ended the game with four RBIs. Hannah Whitaker was 2-3

with an RBI and coach Sarah Jones got hits from Savannah Edwards, Holmes, Brynley Jennings and Payci Constant.

The victory hiked Purcell’s season record to 12-7 after they lost to Little Axe August 31.

The Lady Indians pinned a 4-2 loss on the Dragons, limiting them to three hits by Jennings, Whitaker and Constant.

Purcell was scheduled to play at Lexington Tuesday and play in the Tecumseh/Dale Tournament Thursday through Saturday.

The Dragons are scheduled to host Little Axe next Monday and travel to Bethel next Tuesday.

Plan for the day...

Plan for personal service...

Plan for your family...

Plan for financial relief...


Let us help you celebrate your life and honor who you are!

Call and we can show you how!

Wilson-Little
FUNERAL HOMES

*Family Owned
Since 1897*

Purcell (405) 527-6543 • Newcastle (405) 387-2243

ALL IN DINER

**103 W. Washington St.
Purcell
(405) 527-3155**

Allen Farms

allenfarms.us

Kevin Andrews

"Go Green with Allen Farms"

SOD SALES AND INSTALLATION

405-364-3998 - Office
405-360-3009 - Fax
Kevin@allenfarms.us
476 Allen Road
Norman, OK 73072



CONSTRUCTION LLC
GOLDSBY, OK
405-288-2412
www.bhboring.com

Bravo's

Mexican Grill
1526 S. Green • Purcell
405-527-7705

C&C**AUTO REPAIR**

303 S. Green Ave., Purcell
405-527-2683
or **405-527-2410**



Stephanie R Schmidt D.D.S.
Family Dentistry
409 North Green Avenue, Suite E • Purcell
405.527.0145

Sunset Estates

915 N. 7th Ave.
Purcell
527-2122

The Purcell Register

*The Heart of
Oklahoma's Source
for Local Sports*

225 W. Main, Purcell
405-527-2126



209 NE 2nd St.
Lexington, OK 73051

christianlifeok.com
405.527.7165



230 W. Apache St., Purcell
405.527.0140

SONNY'S CAFE

HOME OF THE CHICKEN FRY

2406 Weedn Blvd.
Purcell, OK

Just south of Purcell on Hwy. 77

405-527-0640**SHEEHY SIGNS**

& SCREEN PRINTING

405.623.7777

218 W. Main St.
Purcell, OK 73080

sheehysigns@yahoo.com

"Since 1983"

S & S MOTORS

Purcell, Oklahoma

127 N. Green Ave.

Purcell, OK 73080

405-527-9612

www.ssmotorsok.com

ROGER D. CUDD, CPA, P.L.L.C.

CERTIFIED PUBLIC ACCOUNTANT

130 W. Main • P.O. Box 327 • Purcell, OK 73080

Office: 527-8337 • Fax: 527-8333

email: cuddcpa@aol.com

**HEAT & AIR****527-7135****David Winterton**

Owner

Lic# OK52397

201 S. Green
Purcell



MIMI'S
MEXICAN
RESTAURANT

609 S. Green Avenue, PURCELL, OK

405-527-3388**McCLAIN PROPANE**

"In business since 1939"

(405)527-3085

New owners: Justin and Kristi Kimbrell

2510 S. 9th Street**LOS DOS BAR & GRILL**

1718 N. GREEN AVE
PURCELL
(405) 527-7357



Lexington
Nursing
Home

632 S.E. Third
Lexington, OK 73051
(405) 527-6531



WASTE
DISPOSAL
SERVICES

(405)-527-4284
wdstrash.biz

Westbrook Gardens

SENIOR LIVING COMMUNITY

1215 Westbrook Blvd.
Purcell

405-527-1365

1438 S. Green Ave., Purcell
(405) 527-2379

JORDAN INSURANCE GROUP

SINCE 1956

Auto • Home • Business

405-527-7074

www.jordancovers.com



J&K
Auto Parts

821 S. Green Ave. • Purcell
405-527-2114

*Offensive Player***ETHAN MULLINS**

Wayne Bulldogs

Mullins rushed for 275 yards on 13 carries
and four touchdowns in Wayne's victory over
Walters last Friday night.

*Defensive Player***LAYNE SPAULDING**

Washington Warriors

Spaulding had 17 tackles, four for losses and
recovered a fumble in the Warriors' victory
over Sulphur last Friday night.

*Offensive Lineman***TANNER WINLOCK**

Washington Warriors

Winlock graded out at 93 percent
last Friday night.

*Defensive Lineman***CONOR WESSON**

Lexington Bulldogs

Wesson made 9 tackles for the Bulldogs
against Little Axe.

GUARANTY ABSTRACT

113 N. 2nd
Purcell

**405-527-7583****HALE'S OVERHEAD DOORS**

SINCE 1984

527-3232

*Purcell's Oldest and Only
Hometown Garage Door Company*

HORINEK**Auto Body****405-577-0100**

514 W. Huron St.

Purcell, OK 73080

INSURANCE PROFESSIONALS II

111 W. Main • Purcell

405-527-3966

www.inspros2.com

Dragons:

The Leopards had driven to the Purcell three yard line with just over a minute left looking like they were either going to tie up the score or go up by a point.

But the low snap caused the Leopards to lose 17 yards. A desperation pass fell harmlessly to the turf and Purcell had leveled its season record to 1-1.

Creed Smith carried the offense, rushing 12 times for 116 yards and two touchdowns. He was 8-13 passing for 86 yards and one touchdown.

Smith scored on runs of one yard and 29 yards and he hit Titus Mason on a 34 yard touchdown strike, accounting for all three Dragon scores.

Mason finished the night with four catches for 47 yards and the six pointer.

Head coach Tracy Scott said Smith and Titus both played well on both sides of the ball.

“Creed had a heck of a game,” Scott said. “Both he and Titus played very well. And, I thought the defense as a whole did a good job.

“The defense played well in the first half and then played pretty good in the second. Lindsay made a stand when they had to. I thought our young guys grew up a lot from the first game and improved a bunch. But we still have a long ways to go.”

Scott had words of praise for Brodrick Smith, Payson Purcell and Kash Guthmueller for their play on the defensive side of the ball.

Smith had a huge interception that led to a touchdown just before halftime.

“We played better up front,” Scott said. “I thought Austin Burton played well at corner. We tried to keep people fresh so we started Brody Holder at defensive end and Tavian Engert in the defensive line.

“Brendan Bacon played both ways most of the night and did a good job,” the coach said. “He spent a lot of time on the field.”

Up next for the Dragons is 1-1 Meeker. Kickoff Friday night is slated for 7 p.m.

The Bulldogs beat Stroud 20-8 and lost to Bethel 46-29.



John Denny Montgomery • The Purcell Register

Playmaker

Purcell senior Brodrick Smith came up with a huge interception to set up a Dragon touchdown just before halftime during Purcell’s 20-14 win over the Leopards. Purcell plays at Meeker Friday at 7 p.m.

Meeker will line up in a 4-2 on defense and are multiple on offense.

“They are more of a one back offense but last week they lined up in some two back sets,” Scott said.

“Their quarterback is a really good athlete,” Scott noted. “We’ll have to keep him in the pocket. Overall, we’ll have to play well and not turn the ball over. I think we match up with them pretty well.”

Dragon notes:

Purcell Head Coach **Tracy Scott** nominated **Creed Smith** as the Offensive Player of the Week. Smith rushed the pigskin 12 times for 116 yards and two touchdowns and was 8-13 passing for 86 yards and a touchdown.

Nominated as the Offensive Lineman of the Week was **Carter Goldston**, who graded out at 70 percent against Lindsay.

Getting the nod in the Defensive line was **Brody Holder** who made 7 tackles.

Nominated as the Defensive Player of the Week was **Jose Ochoa**. He had nine tackles, one quarterback hurry that caused an interception, made an interception and broke up a pass.

| Purcell-Meeker series history | | |
|-------------------------------|-------|--------|
| Year | Score | Winner |
| 2020 | 25-24 | Meeker |
| Meeker leads (1-0) | | |

Warriors:

sophomore Tanner Winlock.

“For a sophomore against a great team like Sulphur I thought Tanner Winlock did a good job,” Beller said.

Cantrell launched touchdown passes to Luke Hendrix to the turn of 43 and 65 yards. That with a four yard Cole Scott scoring run put Washington up a commanding 27-7 going into the halftime locker room.

Scott put an exclamation point on the scoring notching a 61 yard touchdown run in the third quarter to close out the scoring.

“I’m very proud of Major Cantrell,” Beller said of his sophomore signal caller. “He did that against a team that brings a lot of pressure and plays with physicality. He showed a lot of trust in his offensive line.”

Beller said after Sulphur’s first three drives his defense settled in and played well.

“We controlled the line of scrimmage after that all game long,” the coach said.

Beller said misalignments in the first two games defensively have cost his defenders statistically.

“We’ve given up 216 yards early mainly making mental mistakes and misalignments. The other 98 plays we’ve only given up a total of 260 yards,” he said. “That’s something we’ve got to get corrected.”

Senior linebacker Layne Spaulding turned in another magnificent performance on defense.

“He had another amazing night making 17 tackles including four for losses,” Beller said. “And 14 of the 17 tackles



Greg Gaston • double g images

Rack ‘em up

Washington senior Layne Spaulding (33) makes on of his team-high 17 tackles Friday night during the Warriors’ 34-14 win over the Bulldogs. Washington travels to Lindsay Friday night.

Wayne:

to continue getting better.

“We have to keep working,” Sharp said. “We have to get better and we will. We have five seniors up front on the line.

“We have a long way to go as a team but we feel good about where we are. We have the potential to be a good football team.”

Defensive dominance

The Wayne defense kept pressure on the Walters quarterback and limited his chances to make plays against the Bulldogs.

He was sacked six times and it benefitted the Wayne secondary.

“The back end played better at times, but they’re still peeking into the backfield,” Sharp said. “Walters could have hit us with big plays a couple times but luckily we were pressuring the quarterback enough.”

Maddox Mantooth recorded a team-high 10 tackles to go along with a forced fumble.

“Maddox had a really nice game and played well from his defensive tackle position,” Sharp said.

Lewelling had eight tackles, forced a fumble and recovered a fumble. Mullins had seven stops, a sack and a fumble recovery.

Kolton Miller had six tackles and two sacks.

Lexington Wayne travels to Lexington Friday for a 7:30 p.m. kick with

were solo.”

He also recovered a fumble.

Younger brother Nathan Spaulding ended the night with seven stops including two for loss in the defensive line.

Jameson Holland turned pigskin thief against the Bulldogs picking off not one but two Sulphur passes.

Up next for the Warriors will be their first road game of the season. They play at Lindsay Friday night at 7:30 p.m.

Lindsay comes into the game 1-1 after whipping Pauls Valley in the opener but losing to Purcell last week.

“In their season opener against Pauls Valley they looked much improved over last year. But in the second game, a rivalry game, Lindsay people would say they had some missed opportunities,” Beller noted.

“They have a really good junior class with a lot of really good athletes. They are improved up front and are always very physical on both sides of the ball. Coach Inman does a great job of improving week to week. I’m sure they will clean some things up and be ready to go.

“We’ve got to limit our turnovers and be able to stop the run with fewer guys in the box,” Beller said.

Warrior notes:

Washington Head Coach **Brad Beller** nominated **Luke Hendrix** as the Offensive Player of the Week. Hendrix caught five passes for 150 yards and two touchdowns.

Beller nominated **Layne Spaulding** as the Defensive Player of the Week. Spaulding turned in 17 tackles against Sulphur and recovered a fumble. Four of his tackles were for losses.

Getting the nod as the Offensive Lineman of the Week was **Tanner Winlock**, who graded out at 93 percent against Sulphur last week.

Beller nominated **Naithen Spaulding** as the Defensive Lineman of the Week for his seven tackle performance against the Bulldogs. Two of his stops were for losses.

Related photos Page 14B

“They will try to get the ball to No. 6 (Heath Winterton). They have good receivers too and we’ll have to cover well. It’s always fun to play a team so close to us (geographically).”

Notes

Wayne head coach **Brandon Sharp** nominated **Ethan Mullins** for Heart of Oklahoma Offensive Player of the Week. The senior rushed for 275 yards and scored four touchdowns.

Sharp’s nominee for Heart of Oklahoma Offensive Lineman of the Week was **Andy Lee**. The big man graded out at 80%.

His nominee for Heart of Oklahoma Defensive Player of the Week was **Maddox Mantooth**. Mantooth had 10 tackles, a sack and forced a fumble.

The nomination for Heart of Oklahoma Defensive Lineman of the Week was **Kolton Miller**.

Miller registered six tackles and had two sacks.

Lex:

back in the wildcat on offense and linebacker on defense, where he registered six tackles.

“He played really well,” Bolles said. “He threw the ball well and ran it well. He was a multipurpose player for us.”

Winterton carried the mail 20 times for the Bulldogs against Little Axe for 87 yards and three touchdowns. He was 2-5 passing for 15 yards.

“And Ean Caywood played well at quarterback for us,” the coach said.

Caywood was 11-18 passing for 131 yards and two touchdowns.

Bolles said Israel Trejo had

Lexington three yard line.

Coach Jared Garrett said freshman Dalton Brewer stepped up for the Bulldogs at outside linebacker and that Chandler Soto had a top-shelf performance.

Soto led the team with eight tackles while Brewer was in on a pair of stops.

Bolles pointed to a key play Wesson made at defensive end.

“He made a great play on a reverse in a crucial situation,” Bolles said. “He stayed home and forced the Indians into a 12-14 yard loss, forcing them to punt.”

Wesson was credited with

Winterton as the Offensive Player of the Week.

Winterton rushed 20 times for 87 yards and three touchdowns.

Nominated as the Offensive Lineman of the Week was **Wyatt McBride**, who graded out at 80 percent against Little Axe.



John Denny Montgomery • The Purcell Register

Smoke through a keyhole

Lexington senior Josh Scott evades a Little Axe tackler Thursday night during Lexington’s 34-32 win over the Indians. The Bulldogs host Wayne Friday night at 7:30 p.m.

We had some young kids that stepped up and did some things we’re pretty proud of. They showed us they are ready to play varsity football.

— **Keith Bolles, head coach**

two big catches for touchdowns in the game. Trejo finished the night with five snags for 118 yards and the two scores.

“Unfortunately, we had two long pass plays for touchdowns that got called back,” the coach said.

Bolles had words of praise for freshman Wyatt McBride and senior Conor Wesson for their line play performances on both offense and defense.

Jimmy Northrup, Chase Johnson and Trejo all had interceptions in the game.

Trejo’s saved a touchdown when he stepped in front of an errant Indian aerial on the

five tackles on the night.

“We had some young kids that stepped up and did some things we’re pretty proud of,” Bolles said. “They showed us they are ready to play varsity football,” the coach said of McBride and Brewer.

With the undefeated Wayne Bulldogs coming to town Friday for a 7:30 p.m. date with the Dawgs Lexington has been working on their game.

“We took this week to try to make corrections from the Little Axe game,” Bolles told **The Purcell Register**.

Bulldog notes: Head coach **Keith Bolles** nominated **Heath**

2020 DELINQUENT TAX LIST

| | | | | | |
|--|--|--|---|---|---|
| No. 562-September 2-2 Times SA&I 294 (2012) NOTICE OF SALE OF REAL ESTATE FOR DELINQUENT TAXES LOCATED IN MCCLAIN COUNTY, STATE OF OKLAHOMA Notice is hereby given that, under authority and direction of 68 O.S. § 3101 et seq., the hereinafter described lands, lots, tracts and parcels of real estate, all situated in McClain County, Oklahoma, now has a tax lien for unpaid ad valorem taxes and/or special assessments. Further, if the lien remains unpaid for a period of three years or more, as of the date such taxes first became due and payable, this property will be sold at public auction unless the delinquent taxes, interest and penalty are paid in full prior to the time of the tax sale. The said list contains all the lands on which the ad valorem taxes of the taxable year 2020 remain due, delinquent and unpaid, except where the 2012 taxes have been endorsed on a prior year's delinquent tax sale, together with any delinquent and unpaid ad valorem taxes of other years, and including any personal taxes which are by law made alien upon the real property owned by such person or persons; and further including delinquent special improvement and maintenance assessments separately stated and described for the year or years as specifically stated in said lists for certain lands, lots and tracts of real estate having special improvement and maintenance assessments which are by statute a lien upon realty and subject to sale at this time. The sale hereby advertised may involve a manufactured home which may be subject to the right of a secured party to repossess. A holder of a perfected security interest in such manufactured home may be able to pay ad valorem taxes bases upon the value of the manufactured home apart from the value of real property. This notice applies to the following lands, lots, tracts and parcels of real estate to-wit: (Following the list of lands to be advertised for sale, the signature of the County Treasurer will be affixed) Witness my hand this 27 day of August, 2021. /s/ Teresa Jones Teresa Jones County Treasurer McClain COUNTY, STATE OF OKLAHOMA Type Year Tax Penalty Cost Total 0WYN-00-000-001-0-000-00 TID: 32946 LOHMAN INVESTMENTS LLC COMMON AREA I WYNDEMERE PHASE I REAL 2020 3.00 0.36 15.50 18.86 0WYN-00-005-008-0-000-00 TID: 32926 %LOHNES GABRIEL & ASHLEY PERKINS LOT 8 BLOCK 5 WYNDEMERE PHASE I REAL 2020 1.00 0.12 15.50 16.62 0IMP-30-06N-04W-0-004-06 TID: 29873 LOWE JANA HOME ASSESSED AS IMPROVEMENTS ON LEASED LAND LOCATED ON TRACT 6 OF UNRECORDED NORTH OAK FARMS REAL 2020 141.00 16.92 15.50 173.42 0BRC-00-001-004-0-000-00 TID: 10783 JOHNSTON MICHAEL E & ROBYN S LOT 4 BEAR CREEK ADDN REAL 2020 95.00 11.40 15.50 121.90 0GVS-00-001-003-0-000-00 TID: 26392 SAHEB EDWARD F BLOCK 1 LOT 3 GRAND VIEW ESTATES SOUTH REAL 2020 266.00 31.92 15.50 313.42 0GRA-00-001-009-0-000-00 TID: 12519 RAMIREZ PORFIRIO JR & LOT 9 BLK 1 GREEN ACS REAL 2020 144.50 10.84 15.50 170.84 0GRA-00-001-018-0-000-00 TID: 12528 BATES DANA L LOT 18 BLK 1 GREEN AC. REAL 2020 54.00 6.48 15.50 75.98 0GRA-00-001-026-0-000-00 TID: 12534 LONG STEVE &/OR CHRISTY LOT 26 BLK 1 GREEN AC. REAL 2020 480.00 57.60 15.50 553.10 0GRA-00-001-032-0-000-00 TID: 12539 BRANTLEY ROBERT W & SARAH B LOT 32 BLK 1 GREEN AC. REAL 2020 491.00 58.92 15.50 565.42 0GRA-00-001-033-0-000-00 TID: 12540 VELASCO PEDRO & MARIA G RANGEL LOT 33 BLK 1 GREEN AC. REAL 2020 256.00 30.72 15.50 302.22 0GRA-00-001-055-0-000-00 TID: 12562 KROFT DAWN-MARIE & LOT 55 BLK 1 GREEN AC. REAL 2020 75.00 9.00 15.50 99.50 0GRA-00-001-056-0-000-00 TID: 12563 KROFT DAWN-MARIE & LOT 56 BLK 1 GREEN AC. REAL 2020 85.00 10.20 15.50 110.70 0HAX-00-001-003-0-000-00 TID: 12611 WADE MICHAEL L | LOT 3 BLK 1 HAXEL ADD-WASHINGTON CITY REAL 2020 559.00 67.08 15.50 641.58 0HHA-00-001-005-0-001-00 TID: 12623 ASH LAEL V S 83 OF LOT 5 & N 5 OF LOT 6 BLK 1 HIGHLAND HGHTS -PURCELL CITY REAL 2020 818.00 98.16 15.50 931.66 0HHA-00-001-009-0-000-00 TID: 12627 DEES LISA GAI & LOT 9 BLK 1 HIGHLAND HGHTS -PURCELL CITY REAL 2020 683.00 81.96 15.50 780.46 0HHA-00-003-004-0-002-00 TID: 12649 HOLSONBAKE KERRIE S N 100 OF LOT 4 & S 20A OF LOT 4 BEG 200N SW/C - 100 X 140 BLK 3 HIGHLAND HGHTS -PURCELL CITY REAL 2020 759.00 91.08 15.50 865.58 0HHA-00-003-008-0-000-00 TID: 12653 CLEELAND LAUREN M N 39 OF LOT 8 & S 49 OF LOT 7 BLOCK 3 OF HIGHLAND HGHTS -PURCELL CITY REAL 2020 881.00 105.72 15.50 1,002.22 0HAC-00-001-022-0-000-00 TID: 12597 DISGUISE PPI DINO & TINA BLK 1 LOT 22 HOLDEN ACRES REAL 2020 321.00 38.52 15.50 375.02 0HAC-00-001-034-0-000-01 TID: 30801 RUNCO, LLC S PT OF LOT 34 BLOCK 1 HOLDEN ACRES REAL 2020 41.00 4.92 15.50 61.42 0JES-00-001-005-0-000-00 TID: 12761 SPEARS CHRIS L & LISA G LOT 5 BLK 1 JESTATES-SD#15 REAL 2020 1,492.00 179.04 15.50 1,686.54 0JNV-00-002-002-0-000-00 TID: 12788 HARRINGTON RANDY KEITH JR LOT 2 BLK 2 JOHNSONVILLE REAL 2020 4.00 0.48 15.50 19.98 0JNV-00-002-003-0-000-00 TID: 12789 HARRINGTON RANDY KEITH JR LOT 3 BLK 2 JOHNSONVILLE REAL 2020 4.00 0.48 15.50 19.98 0JNV-00-004-001-0-000-00 TID: 12793 SANDERS OPAL (CHOAT) LOT 1 BLK 4 JOHNSONVILLE REAL 2020 7.00 0.84 15.50 23.34 0JNV-00-005-002-0-000-00 TID: 12796 HARRINGTON RANDY KEITH JR LOTS 2 THRU 7 BLK 5 JOHNSONVILLE REAL 2020 243.00 29.16 15.50 287.66 0JNV-00-006-001-0-000-00 TID: 12797 SANDERS OPAL (CHOAT) LOTS 1, 2 & 3 BLK 6 JOHNSONVILLE REAL 2020 11.00 1.32 15.50 27.82 0KGP-00-001-006-0-000-00 TID: 12870 MOSS DAVID LOT 6 BLOCK 1 KINGS PARK REAL 2020 495.00 37.13 15.50 547.63 0KRB-00-007-012-0-000-00 TID: 13007 COLLEY CLAYTON D & SUSAN K W 75 OF 7 & W 75 OF S OF LOT 8 BLK 7 KIRBY ADD-WASHINGTON CITY REAL 2020 28.00 3.36 15.50 46.86 0KRB-00-008-001-0-000-00 TID: 13008 DELACRUZ MARIA C LOT 1 & N 1/2 OF LOT 2 BLOCK 8 KIRBY ADD-WASHINGTON CITY REAL 2020 86.00 10.32 15.50 111.82 0KRB-00-008-007-0-000-00 TID: 13012 FARMER SCOTT & SHAWNA LOTS 7 - 9 BLK 8 KIRBY ADD-WASHINGTON CITY REAL 2020 1,055.00 126.60 15.50 1,197.10 0KIT-00-001-001-0-000-00 TID: 12947 MC MILLAN RUDOLPH DARVIN LOTS 1 & 2 BLK 1 KITCHENS 2ND - WAYNE CITY REAL 2020 217.00 26.04 15.50 258.54 0KIT-00-001-009-0-000-00 TID: 12953 CASEY OLLIE LOT 9 BLK 1 KITCHENS 2ND - WAYNE CITY REAL 2020 89.00 10.68 15.50 115.18 0LRA-00-001-018-0-000-00 TID: 13207 Keltner JASON L LOT 18 BLOCK 1 LADD RD. ADD. REAL 2020 526.50 39.49 15.50 581.49 0LPA-00-001-010-0-000-00 TID: 13130 RISENHOOVER KEVIN R & MICHELLE LOT 10 BLK 1 LITTLE PONDEROSA REAL 2020 1,532.00 183.84 15.50 1,731.34 0LPA-00-001-011-0-000-00 TID: 13131 DREISKE DONALD R & KATHIE A LOT 11 BLOCK 1 LITTLE PONDEROSA REAL 2020 368.50 27.64 15.50 411.64 0LYG-00-002-005-0-000-00 TID: 13259 KEETER INVESTMENTS LLC BLK 2 LOT 5 LYLA GLEN REAL 2020 2,311.00 277.32 | 15.50 2,603.82 0LYG-00-002-006-0-000-00 TID: 13260 KEETER INVESTMENTS LLC BLK 2 LOT 6 LYLA GLEN REAL 2020 47.00 5.64 15.50 68.14 0LYG-00-002-007-0-000-00 TID: 13261 KEETER INVESTMENTS LLC BLK 2 LOT 7 LYLA GLEN REAL 2020 47.00 5.64 15.50 68.14 0LYG-00-002-008-0-000-00 TID: 13262 KEETER INVESTMENTS LLC BLK 2 LOT 8 LYLA GLEN REAL 2020 47.00 5.64 15.50 68.14 0LYG-00-002-009-0-000-00 TID: 13263 KEETER INVESTMENTS LLC BLK 2 LOT 9 LYLA GLEN REAL 2020 47.00 5.64 15.50 68.14 0LYG-00-002-010-0-000-00 TID: 13264 KEETER INVESTMENTS LLC BLK 2 LOT 10 LYLA GLEN REAL 2020 47.00 5.64 15.50 68.14 0LYG-00-002-011-0-000-00 TID: 13265 KEETER INVESTMENTS LLC BLK 2 LOT 11 LYLA GLEN REAL 2020 47.00 5.64 15.50 68.14 0LYG-00-002-012-0-000-00 TID: 13266 KEETER INVESTMENTS LLC BLK 2 LOT 12 LYLA GLEN REAL 2020 47.00 5.64 15.50 68.14 0LYG-00-002-013-0-000-00 TID: 13267 KEETER INVESTMENTS LLC BLK 2 LOT 13 LYLA GLEN REAL 2020 47.00 5.64 15.50 68.14 0LYG-00-002-014-0-000-00 TID: 13268 KEETER INVESTMENTS LLC BLK 2 LOT 14 LYLA GLEN REAL 2020 47.00 5.64 15.50 68.14 0LYG-00-003-005-0-000-00 TID: 13273 ALBERT JUSTIN D & SCARLETT BLK 3 LOT 5 REPLAT OF BLOCKS 3 & 4 LYLA GLEN REAL 2020 2,870.00 344.40 15.50 3,229.90 0LYG-00-003-CAA-0-000-00 TID: 13277 IKBI LLC BLK 3 COMMON AREA A LYLA GLEN REAL 2020 2.00 0.24 15.50 17.74 0LYG-00-005-001-0-000-00 TID: 13288 KEETER INVESTMENTS LLC BLK 5 LOT 1 LYLA GLEN REAL 2020 47.00 5.64 15.50 68.14 0LYG-00-005-004-0-000-00 TID: 13291 KEETER INVESTMENTS LLC BLK 5 LOT 4 LYLA GLEN REAL 2020 47.00 5.64 15.50 68.14 0LYG-00-005-005-0-000-00 TID: 13292 KEETER INVESTMENTS LLC BLK 5 LOT 5 LYLA GLEN REAL 2020 47.00 5.64 15.50 68.14 0LYG-00-005-006-0-000-00 TID: 13293 KEETER INVESTMENTS LLC BLK 5 LOT 6 LYLA GLEN REAL 2020 47.00 5.64 15.50 68.14 0LYG-00-005-007-0-000-00 TID: 13294 KEETER INVESTMENTS LLC BLK 5 LOT 7 LYLA GLEN REAL 2020 67.00 8.04 15.50 90.54 0LYG-00-006-001-0-000-00 TID: 13295 KEETER INVESTMENTS LLC BLK 6 LOT 1 LYLA GLEN REAL 2020 47.00 5.64 15.50 68.14 0LYG-00-007-002-0-000-00 TID: 13302 DENTON KERMIT A JR & VACATED PORTION OF FILED PLAT OF LYLA GLEN - FKA NORTH PT OF LOTS 1 & 2 & ALL OF LOTS 3-11, BLOCK 7 AND THE NORTH PT OF LOT 1 BLOCK 8 LESS 4.70 AC-LESS .24 AC REAL 2020 3.00 0.36 15.50 18.86 0LYG-00-008-007-0-000-00 TID: 13319 KEETER INVESTMENTS LLC BLK 8 LOT 7 LYLA GLEN REAL 2020 47.00 5.64 15.50 68.14 0LYG-00-009-001-0-000-00 TID: 13320 SIMPSON JAMES MARSHALL & VIRGINIA THERESA BLK 9 LOT 1 LYLA GLEN REAL 2020 2.00 0.24 15.50 17.74 0MCE-00-001-001-0-000-00 TID: 28200 OWENS ERIC D & SUSAN D BLOCK 1 LOT 1 MACARTHUR ESTATES REAL 2020 2,740.00 328.80 15.50 3,084.30 0MCE-00-001-002-0-000-00 TID: 28201 OWENS ERIC D & SUSAN D BLOCK 1 LOT 2 MACARTHUR ESTATES REAL 2020 316.00 37.92 15.50 369.42 0MCE-00-001-003-0-000-00 TID: 28202 OWENS ERIC D & SUSAN D BLOCK 1 LOT 3 MACARTHUR ESTATES REAL 2020 830.00 99.60 15.50 945.10 0MCE-00-001-004-0-000-00 TID: 28203 OWENS ERIC D & | SUSAN D BLOCK 1 LOT 4 MACARTHUR ESTATES REAL 2020 796.00 95.52 15.50 907.02 0MCE-00-001-005-0-000-00 TID: 28204 OWENS ERIC D & SUSAN D BLOCK 1 LOT 5 MACARTHUR ESTATES REAL 2020 816.00 97.92 15.50 929.42 0MSD-00-001-006-0-000-00 TID: 13447 WALKER CRYSTAL & JOSH LOT 6 BLK 1 MAGERS SUB-DIV. REAL 2020 222.00 26.64 15.50 264.14 0MLH-00-001-011-0-000-00 TID: 29373 HILLIARY CUSTOM HOMES LLC BLK 1 LOT 11 MANOR LAKE HILLS REAL 2020 1,084.00 130.08 15.50 1,229.58 0MLH-00-001-017-0-000-00 TID: 29379 WAY TRESS & BRIANNA TRUSTEE'S BLK 1 LOT 17 MANOR LAKE HILLS REAL 2020 1,506.00 180.72 15.50 1,702.22 0MLH-00-001-022-0-000-00 TID: 29384 WAY TRESS & BRIANNA TRUSTEE'S BLK 1 LOT 22 MANOR LAKE HILLS REAL 2020 1,506.00 180.72 15.50 1,702.22 0MLH-00-001-037-0-000-00 TID: 29399 CANTERRA HOME LLC BLK 1 LOT 37 MANOR LAKE HILLS REAL 2020 512.00 38.40 15.50 565.90 0MLH-00-001-050-0-000-00 TID: 29412 WOLF SIGNATURE HOMES LLC BLK 1 LOT 50 MANOR LAKE HILLS REAL 2020 51.00 6.12 15.50 72.62 0MLH-00-001-063-0-000-00 TID: 29425 PRAYTOR MACKENZIE KAY BLK 1 LOT 63 MANOR LAKE HILLS REAL 2020 949.00 113.88 15.50 1,078.38 0MLH-00-001-068-0-000-00 TID: 29430 WHITSON DEBBIE BLK 1 LOT 68 MANOR LAKE HILLS (REPLAT LOTS 64-94) REAL 2020 60.00 7.20 15.50 82.70 0MRK-00-001-003-0-000-00 TID: 13423 SISSON ROSE-MARY LOT 3 BLK 1 MARKHAM ADD REAL 2020 1,005.00 120.60 15.50 1,141.10 0MKB-00-002-016-0-000-00 TID: 27933 COOPER WESLEY L & VICKI C BLOCK 2 LOT 16 MOCKINGBIRD ESTATES REAL 2020 5,513.00 661.56 15.50 6,190.06 0MDY-00-002-003-0-000-00 TID: 13325 WYATT TEMPLA LOTS 3 & 4 BLOCK 2 MOODY ADD-WASHINGTON CITY REAL 2020 978.00 117.36 15.50 1,110.86 0MTA-00-001-003-0-000-00 TID: 13451 TEEL JEFF LOT 3 MOTE ADD - WAYNE CITY REAL 2020 304.00 36.48 15.50 355.98 0NCE-00-001-001-0-000-00 TID: 13469 BRASSEAU ALEXIS & JAMES ALAN LOT 1 BLK 1 NEWCASTLE EST REAL 2020 980.00 117.60 15.50 1,113.10 0NH1-00-001-003-0-000-00 TID: 13708 ZAVALA ALFONSO LOT 3 BLK 1 NEWCASTLE HILLS ONE REAL 2020 301.00 36.12 15.50 352.62 0NH1-00-001-009-0-000-00 TID: 13714 MOSIER JAMES LOT 9 BLK 1 NEWCASTLE HILLS ONE REAL 2020 697.00 83.64 15.50 796.14 0NH1-00-001-012-0-000-00 TID: 13717 FLOOD KENNY LOT 12 LESS A STRIP OF LAND BEING 3.5' X 38' (0.003 AC) BLK 1 NEWCASTLE HILLS ONE REAL 2020 144.50 10.84 15.50 170.84 0NH1-00-001-014-0-000-00 TID: 13719 WILLHOIT RICK LOT 14 BLOCK 1 NEWCASTLE HILLS ONE REAL 2020 910.00 109.20 15.50 1,034.70 0NH1-00-001-019-0-000-00 TID: 13724 QUILLIN PATRICIA D LOT 19 BLK 1 NEWCASTLE HILLS ONE REAL 2020 561.00 67.32 15.50 643.82 0NH1-00-001-024-0-000-00 TID: 13729 DOUGHERTY-TAYLOR JEANNIE M LOT 24 BLK 1 NEWCASTLE HILLS ONE REAL 2020 167.00 20.04 15.50 202.54 0NH1-00-001-025-0-000-00 TID: 13730 DOUGHERTY-TAYLOR JEANNIE M LOT 25 BLK 1 NEWCASTLE HILLS ONE REAL 2020 2,095.00 251.40 15.50 2,361.90 0NH1-00-001-030-0-000-00 TID: 13735 WHITLOW WENDELL & DORINDA LOT 30 BLK 1 NEWCASTLE HILLS ONE REAL 2020 452.00 54.24 15.50 521.74 | 0NH1-00-001-037-0-00B-00 TID: 27131 RAY LOLA SUE BLK 1 PART OF LOT 37 NEWCASTLE HILLS ONE LOT SPLIT 2/24/04 330.36 X 131.85 REAL 2020 184.00 22.08 50.50 256.58 0NH1-00-001-051-0-000-00 TID: 13754 RITTMAN DONALD F LOT 51 BLK 1 NEWCASTLE HILLS ONE REAL 2020 843.00 101.16 15.50 959.66 0NH2-00-001-074-0-000-00 TID: 13777 TRIMMELL PAUL BLK 1 LOT 74 NEWCASTLE HILLS TWO REAL 2020 595.00 71.40 15.50 681.90 0NH2-00-001-076-0-000-00 TID: 13779 REID SHARON M - TRUSTEE OF THE BLK 1 LOT 76 NEWCASTLE HILLS TWO REAL 2020 1,285.00 154.20 15.50 1,454.70 0NH2-00-001-093-0-000-00 TID: 13796 BURKES JAMES E BLK 1 LOT 93 NEWCASTLE HILLS TWO REAL 2020 177.00 21.24 15.50 213.74 0NH2-00-001-094-0-000-00 TID: 13797 GHERNA RICHARD D BLK 1 LOT 94 NEWCASTLE HILLS TWO REAL 2020 593.00 71.16 15.50 679.66 0NH2-00-001-107-0-000-00 TID: 13809 BROOKS HOLDING LLC BLK 1 LOT 107 NEWCASTLE HILLS TWO REAL 2020 1,129.00 135.48 15.50 1,279.98 0NH2-00-001-108-0-000-00 TID: 13810 YOUNGBLOOD DEBRA BLK 1 LOT 108 NEWCASTLE HILLS TWO REAL 2020 155.00 18.60 15.50 189.10 0NCO-00-005-003-0-000-00 TID: 13551 CORNELLASHLEY LOT 3 NEWCASTLE OAKS REAL 2020 1,185.00 142.20 15.50 1,342.70 0NCO-00-006-001-0-000-00 TID: 13559 %VARGAS BENJAMIN P & ITZEL MAGANA LOT 1 BLK 6 NEWCASTLE OAKS REAL 2020 441.50 33.11 15.50 490.11 0NCO-00-007-005-0-000-00 TID: 13573 DAWKINS ANDREW JACKSON JR LOT 5 BLOCK 7 NEWCASTLE OAKS SECTION II REAL 2020 575.50 43.16 15.50 634.16 0NCO-00-009-005-0-000-00 TID: 13599 PEDEN JOHN C & TRUDY L LOT 5 BLK 9 NEWCASTLE OAKS SECTION II REAL 2020 905.00 108.60 15.50 1,029.10 0NCO-00-015-001-0-001-00 TID: 13639 BECKNEL DOYLE GENE LOT 1 BLOCK 15 NEWCASTLE OAKS SECTION III REAL 2020 1,792.00 215.04 15.50 2,022.54 0NCO-00-016-006-0-000-00 TID: 13648 BUZBEE SHERRID LOT 6 BLK 16 NEWCASTLE OAKS SECTION IV REAL 2020 743.00 89.16 15.50 847.66 0NCO-00-017-003-0-000-00 TID: 13661 KILPATRICK JENNIFER LOT 3 BLK 17 NEWCASTLE OAKS SECTION IV REAL 2020 1,156.00 138.72 15.50 1,310.22 0NCO-00-019-012-0-000-00 TID: 13689 FADDIS BENNY LOT 12 BLK 19 NEWCASTLE OAKS SECTION IV REAL 2020 908.00 108.96 15.50 1,032.46 0NWH-00-004-009-0-000-00 TID: 13930 AWARD HOMES LLC BLK 4 LOT 9 NORTHERN WINDS HEIGHTS REAL 2020 213.00 25.56 15.50 254.06 0NR3-00-002-020-0-000-00 TID: 13857 JONES MYRTLE REVOCABLE TRUST BLOCK 2 LOT 20 NORTH-RIDGE III REAL 2020 2,320.00 278.40 15.50 2,613.90 0OF1-00-001-004-0-001-00 TID: 13976 MILLS MICHAEL S & TRACEY L LOT 4 BLK 1 OAK FOREST REAL 2020 146.00 17.52 15.50 179.02 0OF1-00-001-005-0-000-00 TID: 13977 MILLS MICHAEL S LOT 5 BLK 1 OAK FOREST ADDITION REAL 2020 73.00 8.76 15.50 97.26 0OF1-00-001-015-0-000-00 TID: 13987 BUSSEY JERRY L & TREVA L LOT 15 BLOCK 1 OAK FOREST ADD REAL 2020 718.00 86.16 15.50 819.66 0OF1-00-003-003-0-000-00 TID: 13999 VILLALOBOS JUAN J & ROCIO LOT 3 BLK 3 OAK FOREST ADD REAL 2020 286.00 34.32 15.50 335.82 0OF1-00-003-004-0-000-00 TID: 14000 VILLALOBOS JUAN J & ROCIO LOT 4 BLK 3 OAK FOREST ADD REAL 2020 286.00 34.32 15.50 | 335.82 0OF2-00-001-008-0-000-00 TID: 14006 GRAVES DARREN LOT 8 BLK 1 OAK FOREST-SEC 2 REAL 2020 1,638.00 196.56 15.50 1,850.06 0OF2-00-001-009-0-000-00 TID: 14007 GRAVES DARREN LOT 9 BLK 1 OAK FOREST-SEC 2 REAL 2020 241.00 28.92 15.50 285.42 0OF2-00-001-011-0-000-00 TID: 14009 CHANCE LARRY P & ANGEER LOT 11 BLK 1 OAK FOREST-SEC 2 REAL 2020 277.00 33.24 15.50 325.74 0ORP-00-002-012-0-000-00 TID: 14071 AKERMAN MICHELLE & ECHO LOT 8 BLK 2 OAKRIDGE PLACE-PURCELL CITY RE-PLAT OAKRIDGE PLACE II REAL 2020 2,013.00 241.56 15.50 2,270.06 0OAR-00-001-013-0-000-00 TID: 24682 J MERTENS CONST. INC BLOCK 1 LOT 13 OASIS RANCH REAL 2020 3,136.00 376.32 15.50 3,527.82 0OAR-00-001-018-0-000-00 TID: 24687 GILBERT CAREY & WENDY BLOCK 1 LOT 18 OASIS RANCH REAL 2020 2,965.00 355.80 15.50 3,336.30 0OSA-00-001-025-0-000-00 TID: 26036 ELLEDGE TREY EUGENE LOT 25 BLOCK 1 OSIE'S ACRES (28'X 76') REAL 2020 1,287.00 154.44 15.50 1,456.94 0PAH-00-001-021-0-000-00 TID: 14150 THOUSAND HILLS LAND LOT 21 BLOCK 1 PARADISE AIR HAVEN REAL 2020 4,248.00 509.76 15.50 4,773.26 0PAH-00-001-022-0-000-00 TID: 14151 THOUSAND HILLS LAND & CATTLE LOT 22 BLOCK 1 PARADISE AIR HAVEN REAL 2020 738.00 88.56 15.50 842.06 0PKV-00-001-001-0-000-00 TID: 14175 AKERMAN MARCUS JOHN BLK 1 LOT 1 PARKVIEW ESTATES REAL 2020 2,036.00 244.32 15.50 2,295.82 0PKV-00-003-004-0-000-00 TID: 14190 NELSON REGINA BLK 3 LOT 4 LESS SOUTH 72 FEET PARKVIEW ESTATES REAL 2020 1,169.50 87.71 15.50 1,272.71 0PURC-00-007-013-0-000-00 TID: 17924 CLARY DONAVAN J & AMANDA WEST 69 OF LOT 13 BLOCK 7 PURCELL CITY REAL 2020 402.00 48.24 15.50 465.74 0PURC-00-020-015-0-000-00 TID: 17975 DERBY KRISTY MICHELLE W 48.2 OF LOT 15 & E 6.8 OF LOT 16 BLOCK 20 PURCELL CITY REAL 2020 596.00 71.52 15.50 683.02 0PURC-00-021-A01-0-000-00 TID: 17989 PIERSON MYRA & MIKE LOT 1 ALSO E 10' OF VACATED 7TH AVE LYING W/SIDE OF LOT 1 BLK 21A WILSON REPLAT OF BLK 21 PURCELL REAL 2020 887.00 106.44 15.50 1,008.94 0PURC-00-037-008-0-000-00 TID: 18104 %SWANSON KENNETH D & DONNA L N 1/2 OF LOT 8 BLOCK 37 PURCELL CITY REAL 2020 266.00 31.92 15.50 313.42 0PURC-00-038-005-0-000-02 TID: 18113 GREEN JESSE M & KIMBERLY J N 70 OF 5 & N 120 OF E 45 OF LOT 6 BLOCK 38 PURCELL CITY REAL 2020 38.00 4.56 15.50 58.06 0PURC-00-038-005-0-001-00 TID: 18114 GREEN JESSE M & KIMBERLY J S 50 OF N 120 OF LOT 5 BLOCK 38 PURCELL CITY REAL 2020 322. |
|--|--|--|---|---|---|

Taxes:

PURC-00-058-002-0-000-02
TID: 18267 EVANS CODY & DARA
E 125 OF LOTS 2 & 3 & S 50
OF W 70 OF 3 BLOCK 58 PUR-
CELL CITY
REAL 2020 1,114.00 133.68
15.50 1,263.18
PURC-00-060-004-0-001-00
TID: 18287 KUTSCHAN KARL
G & KARL W &
S 4 OF LOT 4 & N 66 OF LOT 5
BLOCK 60 PURCELL CITY KARL
G KUTSCHAN 50C/O KARL W
KUTSCHAN 25C/O KIMBERLY
ARTER 25C/O
REAL 2020 607.00 72.84 15.50
695.34
PURC-00-061-001-0-000-00
TID: 18291 MARTINEZ JORGE
& TAMA
BEG AT SW/C OF LOT 1 THEN
W 10' N 73.33 E 160 S 73.33 W
150 TO POB BLOCK 61 PURCELL
CITY
REAL 2020 1,060.00 127.20
15.50 1,202.70
PURC-00-061-001-0-002-00
TID: 18293 SCHULTZ RONALD
& SONDR
N 73.33' OF LOT 1 & N 73.33'
OF W/2 OF LOT 2 BLOCK 61
PURCELL CITY
REAL 2020 660.00 79.20 15.50
754.70
PURC-00-065-006-0-000-00
TID: 18327 WILLIS CHRIS S
W 60 LOT 6 & E 30 LOT 7 BLOCK
65 PURCELL CITY
REAL 2020 841.00 100.92 15.50
957.42
PURC-00-066-007-0-000-00
TID: 18341 SHEA ROBERT J
& GLORIA J
S 120 OF W 10 OF LOT 7 & S
120 OF LOT 8 BLOCK 66 PUR-
CELL CITY
REAL 2020 514.00 61.68 15.50
591.18
PURC-00-075-001-0-000-00
TID: 18405 MONTGOMERY
SERENITY
LOT 1 BLOCK 75 PURCELL
CITY
REAL 2020 121.00 14.52 15.50
151.02
PURC-00-076-004-0-000-00
TID: 18412 BOONE UNA
ODESSA LIVING TRUST
LOT 4 & 5 BLOCK 76 PURCELL
CITY
REAL 2020 389.00 46.68 15.50
451.18
PURC-00-076-009-0-001-00
TID: 18416 GRADY MICHAEL
S 100 OF LOT 9 BLOCK 76
PURCELL CITY
REAL 2020 237.00 28.44 15.50
280.94
PURC-00-081-005-0-000-00
TID: 18485 NORMAN JUNE C
LOT 5 BLOCK 81 PURCELL
CITY
REAL 2020 139.00 16.68 15.50
171.18
PURC-00-081-007-0-000-00
TID: 18487 WISEMON JEN-
NIE C
LOT 7 BLOCK 81 PURCELL
CITY
REAL 2020 55.00 6.60 15.50
77.10
PURC-00-086-006-0-000-00
TID: 18526 WYNESBERRY
WILLIE J
LOT 6 & W 4' OF LOT 5 BLOCK
86 PURCELL CITY BESSIE 1/2 INT
WILLA 1/4 INT PAMELA 1/4 INT
REAL 2020 319.00 38.28 15.50
372.78
REAL 2020 146.00 17.52 15.50
179.02
REAL Total 465.00 55.80 31.00
551.80
PURC-00-090-002-0-000-00
TID: 18567 JONES RONALD L
LOT 2 BLOCK 90 PURCELL
CITY
REAL 2020 105.00 12.60 15.50
133.10
PURC-00-090-003-0-000-00
TID: 18568 QUALLS JASON
& RETHA
LOT 3 BLOCK 90 PURCELL
CITY
REAL 2020 183.00 21.96 15.50
220.46
PURC-00-095-002-0-000-00
TID: 18607 HALL GARLAND
LEE & DIANA SUE
N 60 OF LOT 2 BLOCK 95
PURCELL CITY
REAL 2020 275.00 33.00 15.50
323.50
PURC-00-095-005-0-000-00
TID: 18610 HALL GARLAND
LEE
LOT 5 & E 45 OF LOT 6 & S 81
OF LOT 2 PART OF 7 AND LOT 8
BLOCK 95 PURCELL CITY
REAL 2020 424.00 50.88 15.50
490.38
PURC-00-096-004-0-000-00
TID: 18617 DOAK CHARLES K
& MARILYN S
E/2 OF LOT 4 BLOCK 96 PUR-
CELL CITY
REAL 2020 226.00 27.12 15.50
268.62
PURC-00-104-005-0-000-00
TID: 18692 URBINA DAVID &
ROXANNE HAYNES
E 70' 1" OF LOT 5 BLOCK 104
PURCELL CITY
REAL 2020 564.00 67.68 15.50
647.18
PURC-00-105-008-0-001-00
TID: 18712 TATE EARLA K
N 60 OF LOT 8 BLOCK 105
PURCELL CITY
REAL 2020 249.00 29.88 15.50
294.38
PURC-00-108-007-0-000-00
TID: 18757 GREENBERG LA-
CIE MARIE
N 80' OF W 75' OF LOT 7 BLOCK
108 PURCELL CITY
REAL 2020 273.00 32.76 15.50
321.26
PURC-00-112-001-0-000-00

TID: 18819 GRAVES LAW
FIRM, PLLC
W 60 OF N 36 OF S 75 OF LOT
1 BLOCK 112 PURCELL CITY
REAL 2020 517.00 62.04 15.50
594.54
PURC-00-114-017-0-000-00
TID: 18859 RECO INC
LOT 17 LESS 25' X 25' IN NW/C
OF LOT 17 BLOCK 114 PURCELL
CITY
REAL 2020 66.00 7.92 15.50
89.42
PURC-00-115-007-0-000-00
TID: 18866 CARWILE CURTIS J
LOT 7 BLK 115 PURCELL CITY
REAL 2020 21.00 2.52 15.50
39.02
PURC-00-116-011-0-000-00
TID: 18886 TORRES ALFREDO
J & ANA C
LOTS 11 & 12 LESS 1' OF LOT
12 BLK 116 PURCELL
REAL 2020 1,673.50 125.51
15.50 1,814.51
PURC-00-117-018-0-001-00
TID: 18916 HOFFMAN-BON-
NER JANA
W 45 OF LOT 18 BLK 117
PURCELL
REAL 2020 259.00 31.08 15.50
305.58
PURC-00-118-009-0-000-00
TID: 18926 GEERDES WILLIAM
SHANE
LOT 9 BLOCK 118 PURCELL
CITY
REAL 2020 298.00 35.76 15.50
349.26
PURC-00-122-012-0-000-00
TID: 18973 SUAREZ CARLOS
& RAQUEL
AN UND INT IN DON HAVEN
COURTS & LOT 12 BLK 122
PURCELL CITY
REAL 2020 449.00 53.88 15.50
518.38
PURC-00-123-012-0-001-00
TID: 18999 RICHTER DONNA
L &
NORTH 100FT OF LOT 12 BLK
123 PURCELL CITY
REAL 2020 479.00 57.48 15.50
551.98
PURC-00-124-010-0-000-02
TID: 19017 SLATE ETTA
E 50 OF LOT 10 BLK 124 PUR-
CELL CITY
REAL 2020 55.00 6.60 15.50
77.10
PURC-00-131-012-0-000-00
TID: 19105 DAVIS TERRY G &
SHERRI L
LOT 12 BLK 131 PURCELL CITY
REAL 2020 210.00 25.20 15.50
250.70
PURC-00-132-006-0-000-00
TID: 19109 WYATT LINDA
LOT 6 BLOCK 132 PURCELL
CITY
REAL 2020 210.00 25.20 15.50
250.70
PURC-00-132-010-0-000-00
TID: 19116 FRAIRE FRAN-
CISCO J & ROSA M
LOT 10 BLK 132 PURCELL
REAL 2020 320.00 38.40 15.50
373.90
PURC-00-133-001-0-000-00
TID: 19119 LOCKE EDWINA
LOT 1 BLOCK 133 PURCELL
CITY
REAL 2020 23.00 2.76 15.50
41.26
PURC-00-133-002-0-000-00
TID: 19120 HUDDLESTON
GARY & LINDA
S 25 OF N 50 OF 2 BLK 133
PURCELL CITY
REAL 2020 13.00 1.56 15.50
30.06
PURC-00-133-002-0-000-02
TID: 19121 HUDDLESTON
GARY & LINDA
N 25 OF LOT 2 BLK 133 PUR-
CELL CITY
REAL 2020 26.00 3.12 15.50
44.62
PURC-00-133-002-0-001-00
TID: 19122 HUDDLESTON
GARY & LINDA
S 27 OF LOT 2 & N 60 OF 3 BLK
133 PURCELL CITY
REAL 2020 45.00 5.40 15.50
65.90
PURC-00-133-003-0-000-00
TID: 19123 FRAIRE FRAN-
CISCO
S 60 OF LOT 3 & ALL LOTS 4
& 5 & N 60 OF LOT 6 BLK 133
PURCELL CITY
REAL 2020 123.00 14.76 15.50
153.26
PURC-00-133-007-0-000-00
TID: 19125 FRAIRE ROSA
MARIN DE
LOT 7 BLK 133 PURCELL UND
1/2 INTEREST EACH
REAL 2020 152.00 18.24 15.50
185.74
PURC-00-133-008-0-000-00
TID: 19126 CARR ROY JR
ALL LOTS 8 & 9 & N 73 OF LOT
10 BLK 133 PURCELL CITY
REAL 2020 212.00 25.44 15.50
252.94
PURC-00-134-010-0-000-00
TID: 19144 BAKER REBECCA H
RENEE
LOT 10 BLK 134 PURCELL CITY
REAL 2020 258.00 30.96 15.50
304.46
PURC-00-134-013-0-002-00
TID: 19148 HUDDLESTON
GARY & LINDA
C 50 OF LOT 13 BLK 134 PUR-
CELL CITY
REAL 2020 297.00 35.64 15.50
348.14
PURC-00-134-016-0-000-00
TID: 19150 FRAIRE OBED
N 7 OF LOT 16 & S 63 OF LOT
15 BLK 134 PURCELL CITY
REAL 2020 176.00 21.12 15.50
212.62
PURC-00-135-009-0-000-00
TID: 19169 HALL CHRISTO-
PHER L & KELLEY C
E 50' OF LOT 9 BLK 135 PUR-
CELL CITY
REAL 2020 584.00 70.08 15.50
669.58
PURC-00-139-006-0-000-00
TID: 19220 LOWE DAVID & TERI
PART OF 5 & 6 BEG AT SE COR

OF BLK 139 W 108.09 N 47.05
E 108.09 S 50.18 TO SE COR OF
BLK 139 PURCELL
REAL 2020 1,257.00 150.84
15.50 1,423.34
PURC-00-142-002-0-000-00
TID: 31639 MC COY SUSAN
SMITH
THE EAST 65FT OF LOT 2
BLOCK 142 PURCELL
REAL 2020 383.00 45.96 15.50
444.46
PURC-00-145-007-0-000-00
TID: 19262 JACKSON KATH-
ERINE
LOT 7 BLK 145 PURCELL CITY
REAL 2020 55.00 6.60 15.50
77.10
PURC-00-147-007-0-000-02
TID: 19284 %SWANSON KEN-
NETH D & DONNA L
N 65' OF LOT 7 BLK 147 PUR-
CELL CITY
REAL 2020 191.50 14.36 15.50
221.36
PURC-00-150-003-0-000-00
TID: 19317 CARDINAL CHRISA
LOT 3 BLOCK 150 PURCELL
CITY
REAL 2020 66.00 7.92 15.50
89.42
PURC-00-150-004-0-000-00
TID: 19318 ESPARZA HAROLD
& MARIA L
W 53 OF LOT 4 BLOCK 150
PURCELL CITY
REAL 2020 187.00 22.44 15.50
224.94
PURC-00-151-002-0-000-00
TID: 19331 MARTIN DOROTHY
LOT 2 BLK 151 PURCELL CITY
REAL 2020 147.00 17.64 15.50
180.14
PURC-00-151-010-0-000-00
TID: 19339 WYNESBERRY
BESSIE L
N 38 OF LOT 10 BLK 151 PUR-
CELL CITY
REAL 2020 21.00 2.52 15.50
39.02
PURC-00-151-010-0-001-00
TID: 19340 HOLDEN MARK V
JR & CINDY D
S 60 OF LOT 10 BLK 151 PUR-
CELL CITY
REAL 2020 58.00 6.96 15.50
80.46
PURC-00-151-011-0-000-00
TID: 19341 HOLDEN MARK V
JR & CINDY D
LOT 11 BLK 151 PURCELL CITY
REAL 2020 27.00 3.24 15.50
45.74
PURC-00-152-003-0-001-00
TID: 19350 FAULKENBERRY
GARRY & ROBIN
E 50 OF LOT 3 BLK 152 PUR-
CELL CITY
REAL 2020 401.00 48.12 15.50
464.62
PURC-00-153-007-0-000-00
TID: 19365 YOUNG CAROL
ANN & OR JOHN DAVID
LOT 7 BLK 153 PURCELL CITY
REAL 2020 279.00 33.48 15.50
327.98
PURC-00-153-009-0-000-00
TID: 19367 SWEET KENNETH
B & PATRICIA L
LOT 9 & THE W 25 OF LOT 8
BLOCK 153 PURCELL CITY
REAL 2020 485.00 58.20 15.50
558.70
PURC-00-154-004-0-000-00
TID: 19374 FRESH START
REALTY LLC
PT LOTS 4 & 5-BEG SE/C LOT
5, W 152, N 140, E 44, S 100, E
108, S 40 TO POB BLOCK 154
LESS 40 X 107 PURCELL CITY
REAL 2020 625.00 75.00 15.50
715.50
PURC-00-157-001-0-000-00
TID: 19406 BROWNING BILLY
RAY
LOT 1 BLK 157 PURCELL CITY
REAL 2020 52.00 6.24 15.50
73.74
PURC-00-157-008-0-000-00
TID: 19411 BROWNING BILLY
RAY
PT OF LOT 8 BLK 157 PUR-
CELL CITY
REAL 2020 8.00 0.96 15.50
24.46
PURC-00-164-002-0-000-02
TID: 19424 MARTINEZ JOSE
ORTIZ
E 50 OF LOT 2 BLK 164 PUR-
CELL CITY
REAL 2020 382.00 45.84 15.50
443.34
PURC-00-166-010-0-001-00
TID: 19455 FAULKENBERRY
GARRY & ROBIN
W 58 OF LOT 10 BLK 166 PUR-
CELL CITY
REAL 2020 637.00 76.44 15.50
728.94
PURC-00-169-001-0-000-00
TID: 19480 ARAIN SOPHIA &
SALEEM
LOT 1 & W 25 OF LOT 2 BLOCK
169 PURCELL CITY
REAL 2020 366.00 43.92 15.50
425.42
PURC-00-185-006-0-000-00
TID: 19581 TRAMMELL ELIZA-
BETH
LOT 6 BLK 185 PURCELL
REAL 2020 1,270.00 152.40
15.50 1,437.90
PURC-00-187-001-0-000-00
TID: 19593 JOHN MARIANNE
& RICK
LOT 1 BLOCK 187 PURCELL
CITY
REAL 2020 392.00 47.04 15.50
454.54
PURC-00-187-002-0-000-00
TID: 19594 SC DESIGN LLC
W 38 OF LOT 2 BLK 187 PUR-
CELL
REAL 2020 212.00 25.44 15.50
252.94
PURC-00-190-000-0-002-00
TID: 19620 BLANKENSHIP
THOMAS DALE DBA
PT OF BLKS 190 & 197 PUR-
CELL
REAL 2020 3,445.00 413.40
15.50 3,873.90
PURC-00-197-007-0-000-00
TID: 19642 AMPED PROPER-
TIES LLC

LOT 8 & W/2 LOT 7 IN BLK 190;
ALL OF LOTS 5-8 IN BLK 191;
ALL OF LOTS 5-7 & PT OF LOT
8 IN BLK 192; PT OF LOTS 2-3 &
ALL LOT 4 IN BLK 195; ALL OF
LOTS 1-4 IN BLK 196; LOT 1 &
PT OF LOT 2 IN BLK 197 ALSO
INCLUDES CLOSED STREETS &
ALLEYS; (9.5 ACRES) PURCELL
REAL 2020 2,094.00 251.28
15.50 2,360.78
PURC-00-203-002-0-000-00
TID: 19668 DAVIS ERIC DE-
WAYNE
12.86 OF RAILROAD LESS 5 AC
MOL BLK 203 PURCELL
REAL 2020 466.00 34.95 15.50
516.45
PURC-00-203-003-0-000-00
TID: 25061 MORALES RAMIRO
& ROMELIA ESCOBEDO
+/- 4.94 ACS OF RAILROAD
BLK 203 PURCELL
REAL 2020 217.00 26.04 15.50
258.54
PURC-00-214-003-0-000-00
TID: 19680 RECO INC
LOTS 3, 4, 5 & 6 BLK 214
PURCELL
REAL 2020 17.00 2.04 15.50
34.54
PURC-00-215-001-0-000-00
TID: 19681 RECO INC
LOTS 1 THRU 3 & 5 THRU 8
BLK 215 PURCELL
REAL 2020 32.00 3.84 15.50
51.34
OQHA-00-001-012-0-000-00
TID: 14395 MORRELL JEF-
FREY L & VIRGINIA A
E 1/2 OF LOT 12 BLOCK 1
QUAIL HAVEN
REAL 2020 805.00 96.60 15.50
917.10
OQHA-00-001-016-0-000-00
TID: 14400 AUTREY FAMILY
TRUST
LOT 16 BLOCK 1 QUAIL HA-
VEN SD
REAL 2020 632.00 75.84 15.50
723.34
OQHA-00-001-024-0-000-00
TID: 14408 SELF ROBERT
BRUCE & ISAE
LOT 24 BLK 1 QUAIL HAVEN
REAL 2020 651.00 78.12 15.50
744.62
OQHA-00-002-003-0-000-00
TID: 14420 WILKERSON
JERRY L & VERDONNA A
LOT 3 BLOCK 2 QUAIL HAVEN
REAL 2020 523.00 39.23 15.50
577.73
OQHA-00-002-024-0-000-00
TID: 14443 JONES DANNY R
& PATRICIA A
LOT 24 BLK 2 QUAIL HAVEN
REAL 2020 339.00 40.68 15.50
395.18
OQHA-00-002-028-0-000-00
TID: 14447 PHARES JAMES R
LOT 28 BLK 2 QUAIL HAVEN
REAL 2020 2,010.00 241.20
15.50 2,266.70
OQH2-00-004-006-0-000-00
TID: 14353 KING NAOMI &
ANTHONY D TOS
LOT 6 BLOCK 4 QUAIL HAVEN
SUB DIV #2
REAL 2020 1,182.00 141.84
15.50 1,339.34
OBP2-00-002-003-0-000-00
TID: 10757 MUNOZ JOSE J &
CHRISTINA E
BLOCK 2 LOT 3 BRADFORD
PLACE II
REAL 2020 2,389.00 286.68
15.50 2,691.18
OQLR-00-006-027-0-000-00
TID: 14491 KENNEDY JOHN B
& VIRGINIA E
LOT 27 BLK 6 QUAIL RUN SEC 2
REAL 2020 1,656.00 198.72
15.50 1,870.22
ORAH-00-001-001-0-000-00
TID: 14590 WILLIAMS SEAN
& TABATHA
LOT 1 BLK 1 RAYMOND HGTS
REAL 2020 841.00 100.92 15.50
957.42
ORAH-00-001-010-0-000-00
TID: 14599 FLOYD DEBRA
LOT 10 BLK 1 RAYMOND HGTS
REAL 2020 121.00 14.52 15.50
151.02
ORAH-00-001-021-0-000-00
TID: 14610 BEWLEY DIANA R
LOT 21 BLOCK 1 RAYMOND
HEIGHTS
REAL 2020 60.00 7.20 15.50
82.70
ORAH-00-001-026-0-000-00
TID: 14615 USSERY STEPHEN
M & SHIRLEY
LOT 26 BLOCK 1 RAYMOND
HGTS
REAL 2020 561.00 67.32 15.50
643.82
ORDO-00-001-009-0-000-00
TID: 14640 MYERS GARLAND
E & VANIA S
LOT 9 BLK 1 RED OAKS
REAL 2020 104.00 12.48 15.50
131.98
ORDO-00-001-016-0-000-00
TID: 14647 HARRYMAN JAMES
& WELLS RICHARD
LOT 16 BLOCK 1 RED OAKS
REAL 2020 237.50 17.81 15.50
270.81
ORIP-00-001-022-0-000-00
TID: 25978 HESTER CLAR-
ENCE W & SUMMER
BLK 1 LOT 22 REMINGTON
INDUSTRIAL PARK
REAL 2020 642.00 77.04 15.50
734.54
ORIP-00-001-023-0-000-00
TID: 25979 SNOW ENTER-
PRISES LLC
BLK 1 LOT 23 REMINGTON
INDUSTRIAL PARK
REAL 2020 592.00 44.40 15.50
651.90
ORIP-00-001-024-0-000-00
TID: 25980 SNOW ENTER-
PRISES LLC
BLK 1 LOT 24 REMINGTON
INDUSTRIAL PARK
REAL 2020 592.00 44.40 15.50
651.90
OBP3-00-002-012-0-000-00
TID: 24130 COOK CYNTHIA E
BLK 2 LOT 12 BRADFORD
PLACE III

REAL 2020 2,494.00 299.28
15.50 2,808.78
OBP3-00-004-010-0-000-00
TID: 24158 TURNER KAS-
SANDRA
BLK 4 LOT 10 BRADFORD
PLACE III
REAL 2020 148.00 17.76 15.50
181.26
ORVE-00-001-010-0-000-00
TID: 14876 CANNON NAOMI
WEST/2 OF LOTS 9 & 10 BLK
1 RIDGEVIEW EST
REAL 2020 689.50 51.71 15.50
756.71
RVS1-00-002-014-0-000-00
TID: 29475 TEEL RICHARD C
& ALEXIS M
BLK 2 LOT 14 RIVERVIEW EST
SECTION 1 OF NEWCASTLE
REAL 2020 782.00 58.65 15.50
856.15
RVS1-00-002-024-0-000-00
TID: 29485 MERCURIO STA-
CEY G, TRUSTEE
BLK 2 LOT 24 RIVERVIEW EST
SECTION 1 OF NEWCASTLE
REAL 2020 4,277.00 513.24
15.50 4,805.74
ROSE-00-006-001-0-000-00
TID: 19767 WHITEFIELD
CHRISTOPHER & CASEY
LOTS 1 THRU 6 BLOCK 6
ROSEDALE
REAL 2020 22.00 2.64 15.50
40.14
ROSE-00-007-001-0-001-00
TID: 19768 WHITE JOSEPH
DEAN & SHERRY D
LOTS 1 THRU 5 BLK 7 ROSE-
DALE
REAL 2020 18.00 2.16 15.50
35.66
ROSE-00-008-001-0-002-00
TID: 19769 WHITE JOSEPH
DEAN & SHERRY D
LOTS 1 THRU 18 BLK 8 ROSE-
DALE
REAL 2020 349.00 41.88 15.50
406.38
ROSE-00-010-011-0-000-00
TID: 19776 TREJO JOHN &
PAULA
LOTS 11 & 12 BLK 10 ROSE-
DALE
REAL 2020 16.00 1.92 15.50
33.42
ROSE-00-011-020-0-000-00
TID: 19780 JACKSON AMAN-
DA & RASHAD
LOTS 20 THRU 24 & LOTS
21A, 22A, 23A, & 24A BLK 11
ROSEDALE
REAL 2020 463.00 55.56 15.50
534.06
ROSE-00-019-001-0-000-00
TID: 19818 VASQUEZ SAUL
RIOS & ELSA
LOTS 1 THRU 7 BLK 19 ROSE-
DALE
REAL 2020 258.00 30.96 15.50
304.46
ORYG-00-004-007-0-000-00
TID: 14911 NORMAN RONALD
D & JACKIE D
LOT 7 BLK 4 ROYAL GARDENS
- PURCELL CITY
REAL 2020 931.00 111.72 15.50
1,058.22
OSAN-00-000-E19-0-000-00
TID: 14948 MARGISON DOUG-
LAS H & ALICE J
COM AT INTER E & W ONE
QUARTER SEC & CENTER OF
HWY 77-N 1086.90 E 50 TO POB-
SANDTOWN-PURCELL CITY
REAL 2020 354.00 42.48 15.50
411.98
OSCA-00-001-001-0-000-00
TID: 15106 DCT OILFIELD
CONSTRUCTION LLC
LOT 1 BLK 1 (3.686 ACS)
SANDY CREEK ADD
REAL 2020 479.00 57.48 15.50
551.98
OSCA-00-001-028-0-000-00
TID: 15130 DOBBS DARYL W
& TINA L
LOT 28 BLK 1 (2.502 ACS)
SANDY CREEK ADD
REAL 2020 88.00 10.56 15.50
114.06
OSCA-00-001-030-0-000-00
TID: 15131 DOBBS DARYL W
& TINA L
LOT 30 BLK 1 (2.500 ACS)
SANDY CREEK ADD
REAL 2020 78.00 9.36 15.50
102.86
OSCA-00-001-031-0-000-00
TID: 15132 DOBBS DARYL W
& TINA L
LOT 31 BLK 1 (2.500 ACS)
SANDY CREEK ADD
REAL 2020 157.00 18.84 15.50
191.34
OSCA-00-001-032-0-000-00
TID: 15133 DOBBS DARYL W
& TINA L
LOT 32 BLK 1 (2.500 ACS)
SANDY CREEK ADD
REAL 2020 78.00 9.36 15.50
102.86
OSCA-00-001-043-0-000-00
TID: 15139 DOBBS DARYL
WESLEY & TINA L
LOT 43 BLK 1 (2.500 ACS)
SANDY CREEK ADD
REAL 2020 33.00 3.96 15.50
52.46
OSCA-00-001-046-0-000-00
TID: 15142 THOMPSON MAR-
TY R
LOT 46 BLK 1 (2.499 ACS)
SANDY CREEK ADD
REAL 2020 33.00 3.96 15.50
52.46
OSCA-00-001-054-0-000-00
TID: 15149 BUTLER WILLIAM
PRICE & KARRIE
LOT 54 BLK 1 (3.637 ACS)
SANDY CREEK ADD
REAL 2020 353.00 42.36 15.50
410.86
OSCA-00-001-055-0-000-00
TID: 15150 THOMPSON MAR-
TY R
LOT 55 BLK 1 (2.501 ACS)
SANDY CREEK ADD
REAL 2020 2,114.00 253.68
15.50 2,383.18
OSSH-00-002-017-0-000-00
TID: 15497 SPRATT HAROLD
D & BARBARA K
W 70 OF LOT 17 & E 5 OF LOT

18 BLK 2 SUNSET HGHTS - PUR-
CELL CITY
REAL 2020 593.00 71.16 1

Taxes:

15.50 4,702.70
OTR1-00-002-021-0-000-00
TID: 26733 COOK 01
DEVELOPMENT,LLC
BLOCK 2 LOT 21 THE RIDGE,
SEC. 1
REAL 2020 4,153.00 498.36
15.50 4,666.86
OTOM-00-001-004-0-000-00
TID: 15853 BLAIR MICHAEL
& NIKI
LOTS 3 & 4 BLOCK THOMAS
ADD-WASHINGTON CITY
REAL 2020 3,125.00 375.00
15.50 3,515.50
OTNL-00-002-007-0-000-00
TID: 15726 BURCH ANTHONY
& JULIE
BLOCK 2 LOT 7 THORNTONS
LANDING SECTION 2
REAL 2020 207.00 24.84 15.50
247.34
OBAA-00-003-001-0-000-00
TID: 10582 WILLIAMS TERRY
& MARY
PART OF LOT 1 BLK 3 BRIGHT-
WELL ACRES ADD
REAL 2020 2,017.00 242.04
15.50 2,274.54
OT02-00-004-013-0-000-00
TID: 15752 HELLER MJANEEN
LOT 13 BLK 4 TIMBEROAKS
PHASE II
REAL 2020 1,986.00 238.32
15.50 2,239.82
OTCR-00-001-013-0-000-00
TID: 15658 DONAHOO VIKI
LOT 13 BLK 1 TWIN CREEK
REAL 2020 5,571.00 668.52
15.50 6,255.02
OTSE-00-001-013-0-000-00
TID: 15865 HALL JEREMY D &
SADIE LYNN
LOT 13 BLOCK 1 TWIN
SPRINGS EST
REAL 2020 1,617.00 194.04
15.50 1,826.54
OTSE-00-001-014-0-000-00
TID: 15866 HALL JEREMY &
SADIE
LOT 14 BLOCK 1 TWIN
SPRINGS EST.
REAL 2020 155.00 18.60 15.50
189.10
OTSE-00-001-032-0-000-00
TID: 15884 WATKINS KAYLA
NIICOLE
LOT 32 BLOCK 1 TWIN
SPRINGS EST
REAL 2020 409.00 49.08 15.50
473.58
OTSE-00-001-034-0-000-00
TID: 15886 WATKINS J DE-
WAYNE & TRINA J
LOT 34 BLK 1 TWIN SPRINGS
EST
REAL 2020 1,196.00 143.52
15.50 1,355.02
OTSE-00-001-035-0-000-00
TID: 15887 SWIFT RALPH
JAMES JR
LOT 35 BLK 1 TWIN SPRINGS
EST
REAL 2020 400.00 48.00 15.50
463.50
OTSE-00-001-037-0-000-00
TID: 15889 ROGERS JAMES L
& LOUELLEN S
LOT 37 BLK 1 TWIN SPRINGS
EST
REAL 2020 316.00 37.92 15.50
369.42
OVVE-00-001-003-0-000-00
TID: 15907 REYES ALDO L
BLOCK 1 LOT 3 VALLEY VIEW
ESTATES
REAL 2020 236.00 28.32 15.50
279.82
OVVE-00-001-011-0-000-00
TID: 15915 KEITH GILBERT L
BLOCK 1 LOT 11 VALLEY VIEW
ESTATES
REAL 2020 266.00 31.92 15.50
313.42
OVVE-00-001-012-0-000-00
TID: 15916 KEITH GILBERT L
BLOCK 1 LOT 12 VALLEY VIEW
ESTATES
REAL 2020 556.00 66.72 15.50
638.22
OVVE-00-001-022-0-000-00
TID: 15926 KEITH GILBERT LEE
BLOCK 1 LOT 22 VALLEY VIEW
ESTATES
REAL 2020 248.00 29.76 15.50
293.26
OVVE-00-001-026-0-000-00
TID: 15930 KEITH GILBERT LEE
BLOCK 1 LOT 26 VALLEY VIEW
ESTATES
REAL 2020 294.00 35.28 15.50
344.78
OVVE-00-001-030-0-000-00
TID: 15934 MC KENZIE THEO-
DORE R & ANGELA
BLOCK 1 LOT 30 & 31 VALLEY
VIEW ESTATES
REAL 2020 232.50 17.44 15.50
265.44
OVVE-00-001-037-0-000-00
TID: 15941 MORGAN ADRIAN
O'SHEA
BLOCK 1 LOT 37 VALLEY VIEW
ESTATES
REAL 2020 202.00 24.24 15.50
241.74
OVVE-00-001-038-0-000-00
TID: 15942 MORGAN ADRIAN
O'SHEA
BLOCK 1 LOT 38 VALLEY VIEW
ESTATES
REAL 2020 1,693.00 203.16
15.50 1,911.66
OVVE-00-001-041-0-000-00
TID: 15945 KEITH GILBERT LEE
BLOCK 1 LOT 41 VALLEY VIEW
ESTATES
REAL 2020 321.00 38.52 15.50
375.02
OVVE-00-001-042-0-000-00
TID: 15946 MORRIS SHANE E
& AUTUMN R
BLOCK 1 LOT 42 VALLEY VIEW
ESTATES
REAL 2020 1,339.00 160.68
15.50 1,515.18
OVVE-00-001-047-0-000-00
TID: 15951 SAYRE CATHLEENE
L, LORNA

BLOCK 1 LOT 47 VALLEY VIEW
ESTATES
REAL 2020 361.00 43.32 15.50
419.82
OVVE-00-001-049-0-000-00
TID: 15953 MORALES JAVIER
& LIZETH L
BLOCK 1 LOT 49 VALLEY VIEW
ESTATES
REAL 2020 422.00 50.64 15.50
488.14
OVVE-00-001-043-0-000-00
TID: 31263 MORRIS STEPHEN
& KAREN
LOT 43 BLOCK 1 VALLEY VIEW
ESTATES
REAL 2020 583.00 69.96 15.50
668.46
OVVE-00-001-053-0-000-00
TID: 15957 HOMES OF OKC
INC
TRACT A OF LOT 53 BLK 1
VALLEY VIEW ESTATES
REAL 2020 905.00 108.60 15.50
1,029.10
OVEA-00-001-001-0-000-00
TID: 23618 DAVIS STEVE &
GAYLA
BLOCK 1 LOT 1 VINSON ES-
TATES ADDITION
REAL 2020 1,271.00 152.52
15.50 1,439.02
OVEA-00-001-014-0-000-00
TID: 23631 GONZALES DO-
MINGO
BLOCK 1 LOT 14 VINSON ES-
TATES ADDITION
REAL 2020 291.00 34.92 15.50
341.42
OVEA-00-001-015-0-000-00
TID: 23632 GONZALES DO-
MINGO
BLOCK 1 LOT 15 VINSON ES-
TATES ADDITION
REAL 2020 264.00 31.68 15.50
311.18
OVEA-00-001-017-0-000-00
TID: 23634 GONZALEZ DO-
MINGO
BLOCK 1 LOT 17 VINSON ES-
TATES ADDITION
REAL 2020 643.00 77.16 15.50
735.66
OVEA-00-001-013-0-000-00
TID: 25370 GONZALES DO-
MINGO
BLOCK 1 LOT 13 VINSON
ESTATES
REAL 2020 284.00 34.08 15.50
333.58
OVEA-00-001-021-0-000-00
TID: 23638 PACHECO MAT-
THEW RICKY
BLOCK 1 LOT 21 VINSON ES-
TATES ADDITION
REAL 2020 1,581.00 189.72
15.50 1,786.22
OVEA-00-001-022-0-000-00
TID: 23639 PACHECO MAT-
THEW RICKY
BLOCK 1 LOT 22 VINSON ES-
TATES ADDITION
REAL 2020 264.00 31.68 15.50
311.18
OVEA-00-001-026-0-000-00
TID: 23643 GONTERMAN
KENTON & ANNA
BLOCK 1 LOT 26 VINSON ES-
TATES ADDITION
REAL 2020 1,618.00 194.16
15.50 1,827.66
OVEA-00-001-028-0-000-00
TID: 23645 LOPEZ ALONZO
BLOCK 1 LOT 28 VINSON ES-
TATES ADDITION
REAL 2020 264.00 31.68 15.50
311.18
OVEA-00-001-031-0-000-00
TID: 23648 THOMPSON DAR-
RELL T
BLOCK 1 LOT 31 VINSON ES-
TATES ADDITION
REAL 2020 264.00 31.68 15.50
311.18
OWTE-00-001-014-0-000-00
TID: 16582 DEMATTIE JEREMY
M & LACRISHA D
LOT 14 WAGON TRAIL EST
REAL 2020 681.00 81.72 15.50
778.22
OWCA-00-001-024-0-000-00
TID: 25471 SIDES CASEY
BLK 1 LOT 24 WALNUT CREEK
ADDN
REAL 2020 2,027.00 243.24
15.50 2,285.74
OWCE-00-002-029-0-000-00
TID: 16075 WOLF SIGNATURE
HOMES LLC
BLK 2 LOT 29 WALNUT CREEK
EST ADD
REAL 2020 501.00 60.12 15.50
576.62
OWCE-00-002-030-0-000-00
TID: 16076 WOLF SIGNATURE
HOMES LLC
BLK 2 LOT 30 WALNUT CREEK
EST ADD
REAL 2020 713.00 85.56 15.50
814.06
OWCE-00-003-00A-0-000-00
TID: 16085 WALNUT CREEK
ESTATES PROP
BLK A PARK BLK B ENTRY WAY
WALNUT CREEK ESTATES ADD.
REAL 2020 4.00 0.48 15.50
19.98
OWHA-00-001-009-0-000-00
TID: 16287 WREN TIMOTHY C
& MELANEY E
BLOCK 1 LOT 9 WALNUT HILLS
ADDITION
REAL 2020 542.00 65.04 15.50
622.54
WASH-00-005-009-0-000-00
TID: 19846 MADDEN PHILLIP
JAMES
LOTS 9 & 10 BLOCK 5 WASH-
INGTON CITY
REAL 2020 105.00 12.60 15.50
133.10
WASH-00-013-021-0-000-00
TID: 19918 THOMPSON MATT
& TAMMY
LOTS 21 THRU 24 BLK 13
WASHINGTON CITY
REAL 2020 758.00 90.96 15.50
864.46
WAYN-00-007-001-0-000-02
TID: 19945 SALLEE TREY
BEG @ SW/C TH NE 42.5', SE
49', SW 42.5', NW 49 TO POB LOT
1, & BEG SW/C LOT 2, TH NE 42',
NW 113', SW 42', NW 113 TO POB
OF LOT 2 BLK 7 WAYNE CITY

REAL 2020 65.00 7.80 15.50
88.30
WAYN-00-010-002-0-000-00
TID: 19979 BLANKENSHIP
ALLEN GLEN & PRISCILLA
HAMPTON
PT BLK B & ALL LOT 2 & N 50
OF LOT 3 WAYNE CITY
REAL 2020 331.00 39.72 15.50
386.22
WAYN-00-012-005-0-000-00
TID: 19995 NELSON WAYNE
NW 93 OF LOT 5 & SE 8 OF LOT
6 BLOCK 12 WAYNE CITY
REAL 2020 725.00 87.00 15.50
827.50
WAYN-00-012-006-0-002-00
TID: 19996 NELSON WAYNE
LOT 6 LESS 8 FT ALONG EAST
SIDE RUNNING PARALLEL WITH
CLEMENS ST. BLOCK 12 WAYNE
CITY
REAL 2020 73.00 8.76 15.50
97.26
WAYN-00-014-001-0-000-02
TID: 20009 HAYES JANICE
PT OF LOTS 1 & 2 BLK 14
WAYNE CITY
REAL 2020 531.00 63.72 15.50
610.22
OWEE-00-005-000-0-002-00
TID: 16190 MENDELL INVEST-
MENTS LLC
.6244 AC-BEG 1249.5 E & 554.7
N SW/C SW SW SW - 170 X 160
BLK 5 WEE ADD - PURCELL CITY
REAL 2020 6,204.00 744.48
15.50 6,963.98
OWEE-00-005-000-0-008-00
TID: 25018 WEINRICH ENTER-
PRISES LLC
COMM AT SW/C OF BLK 5
THEN N 10' TO POB THEN E 240.9
NW 262.16 NE 67.31 N 141.4 SW
29.7 NW 133.5 SW 220.2 SW 79.7
SE 269.5 THEN S 40 TO POB
WEE ADDN
REAL 2020 888.00 106.56 15.50
1,010.06
OHIA-00-010-001-0-000-00
TID: 12687 HAMES KENNETH
& ROSEMARY
LOTS 1 & 2 BLK 10 HIGHLAND
ADD - BYARS CITY
REAL 2020 39.00 4.68 15.50
59.18
OHIA-00-012-003-0-000-00
TID: 12694 BERRY BUFORD
OR LOIS
LOT 3 BLK 12 HIGHLAND ADD
- BYARS CITY THEN TO: DEB-
BIE J BAYLESS & CINDY LOU
THOMPSON
REAL 2020 263.00 31.56 15.50
310.06
OHIA-00-016-001-0-000-00
TID: 29699 MILLSAP EDWARD
& CHRISTINA
LOTS 1-3 & 10-12 BLOCK 16
HIGHLAND ADD - BYARS
REAL 2020 24.00 2.88 15.50
42.38
OHIA-00-017-001-0-003-00
TID: 12705 GRAY JOHN PAT-
RICK
LOTS 1, 2, 3 & 4 BLK 17 HIGH-
LAND ADD - BYARS CITY
REAL 2020 191.00 22.92 15.50
229.42
OWKS-00-002-008-0-000-00
TID: 16343 DUKE MISTY
LOT 8 BLK 2 WEEKS ADD-
PURCELL CITY
REAL 2020 1,306.00 156.72
15.50 1,478.22
OWKS-00-003-009-0-000-00
TID: 16353 GRINSTEAD HEN-
RY L III & PAMELA ANN
LOT 9 BLOCK 3 WEEKS ADD-
PURCELL CITY
REAL 2020 1,397.00 167.64
15.50 1,580.14
OWNC-00-003-007-0-001-00
TID: 16375 WEHLING JOHN D
N 1/2 OF LOT 7 & ALL LOT 8
BLOCK 3 WEST NEWCASTLE
LESS .01 ACS HWY ROW
REAL 2020 366.00 43.92 15.50
425.42
OWNC-00-003-012-0-000-00
TID: 16377 JUAREZ-GREEN-
TREE PATRICIA
LOTS 12, 13 & 14, BLOCK 3
WEST NEWCASTLE
REAL 2020 473.00 56.76 15.50
545.26
OWTO-00-001-011-0-000-00
TID: 16598 %BARNES BAR-
BARA L
LOT 11 BLK 1 WEST OAKS
REAL 2020 691.00 51.83 15.50
758.33
OWQE-00-001-017-0-000-00
TID: 16405 SCHMIDT RAN-
DALL CORY
LOT 17 BLK 1 WEST QUAIL
REAL 2020 161.00 19.32 15.50
195.82
OWES-00-001-007-0-000-00
TID: 16201 WOMACK JEN-
NIFER ANNE
LOT 7 BLOCK 1 WESTWOOD
ADD - WAYNE CITY
REAL 2020 582.00 69.84 15.50
667.34
OWHP-00-002-010-0-000-00
TID: 16326 RIGGS JENNIFER
LOT 10 BLOCK 2 WHIPPOOR-
WILL
REAL 2020 1,597.00 191.64
15.50 1,804.14
OWHP-00-002-011-0-000-00
TID: 16327 BENTLEY SAN-
DRA E
LOT 11 BLOCK 2 WHIPPOOR-
WILL
REAL 2020 4,114.00 493.68
15.50 4,623.18
OCAM-00-001-009-0-001-00
TID: 10960 WATT GREGG &
EMILY
E 1/2 OF LOT 9 BLOCK 1
CAMEO EST
REAL 2020 4,882.00 585.84
15.50 5,483.34
OWSN-00-001-003-0-000-03
TID: 34099 DUM CHRIS
PART OF BLOCK 1 LOT 3 - WIL-
LOW SPRINGS NORTH COMM
SW/C LOT 3 BLK 1, N 85.07' TO
POB, N 59.32, E 110.04, S 144.19,
W 52.52, N 84.7, W 57.3 TO POB
REAL 2020 636.00 76.32 15.50
727.82

OWB2-00-001-013-0-000-00
TID: 16001 OAKMARK HOMES
LLC
BLOCK 1 LOT 13 WOOD-
BROOK II - PURCELL CITY
REAL 2020 61.00 7.32 15.50
83.82
OWB2-00-002-006-0-000-00
TID: 16008 OAKMARK HOMES
LLC
BLOCK 2 LOT 6 WOODBROOK
II - PURCELL CITY
REAL 2020 250.00 30.00 15.50
295.50
OWB2-00-002-003-0-000-00
TID: 33746 OAKMARK HOMES
LLC
BLOCK 2 LOT 3 WOODBROOK
II
REAL 2020 367.00 44.04 15.50
426.54
OWB2-00-002-020-0-000-00
TID: 16022 OAKMARK HOMES
LLC
BLOCK 2 LOT 20 WOOD-
BROOK II - PURCELL CITY
REAL 2020 61.00 7.32 15.50
83.82
OWB2-00-003-003-0-000-00
TID: 16025 OAKMARK HOMES
LLC
BLOCK 3 LOT 3 WOODBROOK
II - PURCELL CITY
REAL 2020 367.00 44.04 15.50
426.54
OWLD-00-001-009-0-000-00
TID: 16362 SWIFT KODY M
BLK 1 LOT 9 WOODLANDS
ADD
REAL 2020 678.00 81.36 15.50
774.86
OYAD-00-001-003-0-000-00
TID: 16620 BLESS BRANDY
LOT 3 BLK 1 Y ADD - WAYNE
CITY
REAL 2020 368.00 44.16 15.50
427.66
OLR4-00-010-003-0-000-00
TID: 30131 DOYLE GAYLE A &
KRISTY WEDEL
BLOCK 10 LOT 3 LANDRUN
ADD SEC. IV
REAL 2020 3,358.00 402.96
15.50 3,776.46
OFA2-00-007-023-0-000-00
TID: 30181 %LARGENT JAC-
QUELINE NICOLE
LOT 23 BLOCK 7 FARMINGTON
ADD SEC 2
REAL 2020 2,479.00 297.48
15.50 2,791.98
OBLE-00-001-005-0-000-00
TID: 30420 BELLISSIMO ES-
TATES LLC
BLOCK 1 LOT 5 BELLISSIMO
ESTATES
REAL 2020 5.00 0.60 15.50
21.10
OBLE-00-001-00A-0-000-00
TID: 30425 BELLISSIMO ES-
TATES LLC
BLOCK 1 LOT "A" COMMON
AREA BELLISSIMO ESTATES
REAL 2020 5.00 0.60 15.50
21.10
OBLE-00-003-001-0-000-00
TID: 30430 BELLISSIMO ES-
TATES LLC
BLOCK 3 LOT 1 BELLISSIMO
ESTATES
REAL 2020 5.00 0.60 15.50
21.10
OBLE-00-003-002-0-000-00
TID: 30431 ULRICH KAREY
BLOCK 3 LOT 2 BELLISSIMO
ESTATES
REAL 2020 3,687.00 442.44
15.50 4,144.94
OBLE-00-003-009-0-000-00
TID: 30438 BELLISSIMO ES-
TATES LLC
BLOCK 3 LOT 9 BELLISSIMO
ESTATES
REAL 2020 5.00 0.60 15.50
21.10
OBLE-00-003-011-0-000-00
TID: 30440 BELLISSIMO ES-
TATES LLC
BLOCK 3 LOT 11 BELLISSIMO
ESTATES
REAL 2020 5.00 0.60 15.50
21.10
OBLE-00-003-012-0-000-00
TID: 30441 CAMPBELL LARRY
D & NANCY G
BLOCK 3 LOT 12 BELLISSIMO
ESTATES
REAL 2020 4,379.00 525.48
15.50 4,919.98
OBLE-00-003-013-0-000-00
TID: 30442 BELLISSIMO ES-
TATES LLC
BLOCK 3 LOT 13 BELLISSIMO
ESTATES
REAL 2020 5.00 0.60 15.50
21.10
OABA-00-001-003-0-000-00
TID: 10497 HUDDLESTON
TAMMY
LOT 3 BLOCK 1 ABNEY ACRES
REAL 2020 2,609.00 313.08
15.50 2,937.58
OPUL-00-002-001-0-000-00
TID: 31053 MC KINNEY ERIN
BLOCK 2 LOT 1 PULCHELLA
SECTION 1
REAL 2020 867.00 104.04 15.50
986.54
OARB-00-001-004-0-000-00
TID: 31017 DOTSON JOE
BLOCK 1 LOT 4 ARBORETUM
ADDITION
REAL 2020 4,289.00 514.68
15.50 4,819.18
OBRR-00-001-017-0-000-00
TID: 32027 GILLISH HOMES LLC
LOT 17 BLOCK 1 BRIDLE-
WOOD RANCH REPLAT (.50AC)
REAL 2020 5.00 0.60 15.50
21.10
OBRR-00-002-002-0-000-00
TID: 32061 AMERICAN STAN-
DARD PROPERTIES LLC
LOT 2 BLOCK 2 BRIDLEWOOD
RANCH (.50AC)
REAL 2020 5.00 0.60 15.50
21.10
OCAR-00-002-008-0-000-00
TID: 11018 JACKSON TERI
LOT 8 BLK 2 CARR ACS
REAL 2020 1,077.00 129.24
15.50 1,221.74
OCAR-00-002-002-0-000-00
TID: 34649 HENRY MARK E
& KYNA

BLOCK 2 LOT 2 CARR ACRES
REAL 2020 270.00 32.40 15.50
317.90
OSA1-00-002-004-0-000-00
TID: 32131 PONGRACZ SCOTT
ANTHONY & ANGELA
LOT 4 BLOCK 2 SILO ACRES
(1.03AC)
REAL 2020 8.00 0.96 15.50
24.46
OFA3-00-021-003-0-000-00
TID: 32388 FARMINGTON
PROPERTIES LLC
LOT 2 BLOCK 21 FARMINGTON
ADDN SEC 3
REAL 2020 1.00 0.12 15.50
16.62
0000-07-05N-01E-0-005-00
TID: 24 JENKINS DELLA ANN
07-05N-01E COMM NE/C OF
NW SE S 2640 W 809 N 885 E
733.68N 1751.86E 75.36 TO POB
REAL 2020 369.00 44.28 15.50
428.78
0000-09-05N-01E-0-011-00
TID: 58 PIRTLE GLEN DELL JR
09-05N-01E S SW SW
REAL 2020 108.00 12.96 15.50
136.46
0000-10-05N-01E-0-011-00
TID: 72 ALLEN CLAUDIA M
10-05N-01E S 15 ACS OF E SE
SW, LESS 4 ACS
REAL 2020 269.00 32.28 15.50
316.78
0000-10-05N-01E-0-012-00
TID: 73 BARTON CAROLYN S
& COULTER APRIL P
10-05N-01E BEG 72 YDS S
NE/C SE SW, W 169 YDS, N72
YDS, W51 YDS, S110 YDS E 220
YDS, N 38 YDS TO BEG
REAL 2020 96.00 11.52 15.50
123.02
0000-10-05N-01E-0-013-00
TID: 74 BASHAM DE WAYNE
W II
10-05N-01E BEG NE/C SE SW,
W 169 YDS, S72 YDS, E 169 YDS,
N 72 YDS TO BEG
REAL 2020 218.00 26.16 15.50
259.66
0000-10-05N-01E-0-016-00
TID: 77 WHITE JOSEPH D &
SHERRY D
10-05N-01E N SE NE SW
REAL 2020 675.00 81.00 15.50
771.50
0000-10-05N-01E-0-021-00
TID: 82 GILLISPIE LAVETA &
TIMOTHY
10-05N-01E NW NW SW
REAL 2020 569.00 68.28 15.50
652.78
0000-24-05N-01E-0-002-00
TID: 210 WYNESBERRY WILLIE
J & BESSIE L
24-05N-01E E W NE & E NE
LESS 1.50 ACS
REAL 2020 205.00 24.60 15.50
245.10
0000-24-05N-01E-0-008-00
TID: 217 GILLISPIE ISRAEL SR
24-05N-01E E SW SW LESS
2 ACS
REAL 2020 70.00 8.40 15.50
93.90
0000-24-05N-01E-0-011-00
TID: 220 GILLISPIE ISRAEL SR
24-05N-01E N NE SW
REAL 2020 78.00 9.36 15.50
102.86
0000-24-05N-01E-0-013-00
TID: 222 GILLISPIE ISRAEL SR
24-05N-01E BEG SE/C E SW
SW, N 295 W 295 S 295 E 295
TO BEG
REAL 2020 243.00 29.16 15.50
287.66
0000-24-05N-01E-0-015-00
TID: 223 WYNESBERRY BES-
SIE L
24-05N-01E BEG 1060'W OF
NE/C SEC, 210'S, 156'E, 60'N,
206'E, 150'N, 361'W TO POB
REAL 2020 170.00 20.40 15.50
205.90
0000-33-05N-01E-0-003-00
TID: 293 NEWBERRY RETA JO
33-05N-01E E SE NW & W NW
SE & NE SW & N SE SW & SE
SE SW
REAL 2020 380.00 45.60 15.50
441.10
0000-35-05N-01E-0-003-00
TID: 320 WYNESBERRY BES-
SIE ETAL
35-05N-01E SE SE NE LESS
1 AC PROPERTY DISTRIBUTED
AMONG CHILDREN WITH 1/9TH
INTEREST TO EACH LESS 1/3 INT
TO STEVEN SMITH
REAL 2020 131.00 15.72 15.50
162.22
0000-35-05N-01E-0-004-00
TID: 321 LOVE KENNETH SR
& EARL LOVE
35-05N-01E BEG 120 S NE/C
SE SE NE, S 210 W 210 N 210 E
210 TO BEG EACH 1/2 INT
REAL 2020 197.00 23.64 15.50
236.14
0000-35-05N-01E-0-003-01
TID: 26218 SMITH STEVEN J
REVOCABLE TRUST
35-05N-01E UND 1/3 INT. SE
SE NE LESS 1 ACRE
REAL 2020 92.00 11.04 15.50
118.54
0000-03-05N-01W-0-006-00
TID: 359 JONES BONNIE
TRUSTEE OF TRUST
03-05N-01W TRACT #1 COMM
AT SECOR OF SECT. THW 1582.25
TO POB TH W 1057.50 N 660.14
E 1057.41 S 660.48 TO POB
REAL 2020 204.00 24.48 15.50
243.98
0000-04-05N-01W-0-020-00
TID: 389 MANTOOTH RE-
BECCA
04-05N-01W BEG 220 S NW/C
SEC, E 200, S 200 W 200, N 200
TO POB
REAL 2020 968.00 116.16 15.50
1,099.66
0000-04-05N-01W-0-022-00
TID: 391 MANTOOTH ALTON
T JR & REBECCA
04-05N-01W BEG NW/CNW, E
350, S 200 TO POB S 200, W 150,
N 200, E 150 TO POB
REAL 2020 59.00 7.08 15.50
81.58
0000-04-05N-01W-0-038-00

TID: 30639 PEREZ GILLER-
MINA
04-05N-01W COM NW/C LOT
3, TH E 127.78 TO POB TH E 107,
SW 764.87, W 107.01, NE 675.07
TO POB
REAL 2020 32.00 3.84 15.50
51.34
0000-05-05N-01W

Taxes:

0000-22-05N-02E-0-007-00
TID: 955 COLLETT PHILLIP W
22-05N-02E BEG SE/C, N
300 TO POB, W 477.63 N 228, E
477.63, S 228 TO POB
REAL 2020 437.00 52.44 15.50
504.94
REAL 2020 202.00 24.24 15.50
241.74
REAL Total 639.00 76.68 31.00
746.68
0000-24-05N-02E-0-007-00
TID: 970 A J CATTLE COM-
PANY LLC
24-05N-02E SE SE SW, E 2.87
ACS OF SW SE SW & S S SE
REAL 2020 81.00 9.72 15.50
106.22
0000-25-05N-02E-0-004-00
TID: 979 A J CATTLE COM-
PANY LLC
25-05N-02E PT OF NE/4 AND
PT OF NW/4
REAL 2020 1,101.00 132.12
15.50 1,248.62
0000-25-05N-02E-0-011-00
TID: 985 A J CATTLE COM-
PANY LLC
25-05N-02E ALL THAT PT NW
NE SE LYING N & W OF HWY 59
REAL 2020 56.00 6.72 15.50
78.22
0000-26-05N-02E-0-006-00
TID: 994 RAY EMMA L REV
TRUST
26-05N-02E 4 ACS W RR IN
SE SW SE
REAL 2020 43.00 5.16 15.50
63.66
0000-26-05N-02E-0-011-00
TID: 998 LEE KUEI-HUI
26-05N-02E STRIP OF ABON
RR IN SE ADJ TO BLK 4 BYARS
CITY
REAL 2020 5.00 0.60 15.50
21.10
0000-35-05N-02E-0-007-00
TID: 1041 HOGAN JERRY D
35-05N-02E N NW NW
REAL 2020 1,067.00 128.04
15.50 1,210.54
0000-03-05N-02W-0-012-00
TID: 1080 GOAD KENNETH E
& MARY A
03-05N-02W NW SW & N SW
SW LESS HWY 74 LESS 2 ACS
LESS .76 AC LESS 7 ACS LESS
24.25 AC LESS HWY - LESS .53
AC - LESS 1 AC LESS 3.29 AC
REAL 2020 209.00 25.08 15.50
249.58
0000-04-05N-02W-0-003-00
TID: 1097 BROWN RHETT,
BROWNELL MATA & GAYLA
FLORES
04-05N-02W S SE & S NE SE,
LESS 2 ACS 1/3 INT EACH
REAL 2020 25.00 3.00 15.50
43.50
0000-10-05N-02W-0-021-00
TID: 1167 CLIFTON ASHLEY
AND CLINT TOOLEY
10-05N-02W COMM SE/C OF
SE THEN W 1392.56 TO POB W
208.5 N 254 E 208.5 S 254 TO POB
REAL 2020 362.00 43.44 15.50
420.94
0000-17-05N-02W-0-006-00
TID: 1247 LUNA JOSE
17-05N-02W BEG AT NE COR-
NER OF NE, EAST ALONG N LINE
550', S 396', W 550FT, N 396'
TO POB
REAL 2020 289.00 34.68 15.50
339.18
0000-20-05N-02W-0-005-00
TID: 1277 KNIGHT RICHARD A
20-05N-02W N 50 1/2 ACS
OF E NE
REAL 2020 598.00 44.85 15.50
658.35
0000-25-05N-02W-0-006-00
TID: 1327 SHEARER RICHARD
D & CATHERINE
25-05N-02W SE S 1/2 SE SW
NE SW SE NE SW LESS NW DIAG
1/2 NW SE NE SW E W SE SW
E SE SW W SW SE LESS 1 AC
LESS 3 ACS
REAL 2020 1,475.00 177.00
15.50 1,667.50
0000-26-05N-02W-0-015-00
TID: 25164 FLORES MICHELLE
& CARLOS
26-05N-02W COMM AT SW/C
OF S NW THEN N 488', E 453.4',
NE 72.7' TO POB THEN N
415.9', E 562.4', N 403.3', E
558.3', S 792.9', W 998.4', SW
125.4' TO POB
REAL 2020 96.00 11.52 15.50
123.02
0000-27-05N-02W-0-012-00
TID: 1357 HERRINGTON ERIC
27-05N-02W COMM AT SE/C
OF SE SE N 417.4 W 626.1 S
417.4 E 626.1
REAL 2020 747.00 89.64 15.50
852.14
0000-27-05N-02W-1-009-00
TID: 1363 BUTLER WANDA
LEE L/E
27-05N-02W BEG AT SW/C OF
SW TH N 200 TO POB TH N 395 E
210 S 395 W 210 TO BEG.
REAL 2020 101.00 12.12 15.50
128.62
0000-27-05N-02W-1-010-00
TID: 1364 HERRINGTON RON-
ALD ETAL
27-05N-02W E SE LESS 6
AC, LESS 1 AC LESS 2 AC
LESS 26.67 AC RONALD
HERRINGTON, MURNA HER-
RINGTON, CLAY HERRINGTON,
TIM HERRINGTON
REAL 2020 316.00 37.92 15.50
369.42
0000-27-05N-02W-0-013-00
TID: 25006 HERRINGTON KARI
R & BENNY
27-05N-02W BEG AT NE/C OF
SE THEN S 208.7 W 208.7 N 208.7
E 208.7 TO POB
REAL 2020 565.00 67.80 15.50
648.30
0000-32-05N-02W-0-006-00
TID: 1415 SIMS SALLY
32-05N-02W S SW NW & S N

SW NW & N NW SW & N N S NW
SW LESS 20 AC
REAL 2020 327.00 39.24 15.50
381.74
0000-32-05N-02W-0-013-00
TID: 1421 CLAGG LARRY P &
MARY L & JAMES
32-05N-02W NE SW, W2 NW
SE, E2 SE SW & A PT OF THE SW
NE & A PART OF THE W2 SW SE
REAL 2020 186.00 13.95 15.50
215.45
0000-32-05N-02W-1-005-00
TID: 1422 CLAGG LARRY P
& MARY L
32-05N-02W E NW & SW NE &
NE SW & W NW SE & NW NW &
N SW NW & E SE SW W SW SE
LESS 5 AC LESS 136.65 AC SMOL
REAL 2020 125.50 9.41 15.50
150.41
0000-32-05N-02W-0-014-00
TID: 31782 JONES KYLE &
JAMIE
32-05N-02W S N N NW SW & S
N SW SW & N N S NW SW
REAL 2020 23.00 2.76 15.50
41.26
0000-33-05N-02W-0-008-00
TID: 1433 MORRISON IMO-
GENE
33-05N-02W BEG SW/C SW
SE SE TH E 416 TH N 416 TH W
416 TH S 416 TO BEG
REAL 2020 79.00 9.48 15.50
103.98
0000-36-05N-02W-0-009-00
TID: 26786 BISHOP PAUL &
CYNTHIA ANN
36-05N-02W BEG SW/C OF E
13 AC SW NW N 300' SE 240' S
180' W 210' TO POB
REAL 2020 1.00 0.12 15.50
16.62
0000-01-05N-03E-0-002-00
TID: 1468 DORROUGH JIMMY
01-05N-03E BEG NE/C LOT 3
S 497.12 SW 614.5 NW 143.13
NW 274.29 NE 708.29 E 481.37
TO POB
REAL 2020 212.00 25.44 15.50
252.94
0000-11-05N-03E-0-005-00
TID: 1504 GANTT DAVID A
11-05N-03E 2 ACS IN SW/C
SW SW SW
REAL 2020 39.00 4.68 15.50
59.18
0000-15-05N-03E-0-007-00
TID: 34663 A5J LANDS LLC
15-05N-03E NE NW
REAL 2020 47.00 5.64 15.50
68.14
0000-25-05N-03E-0-004-00
TID: 1622 BEVEL JAMES M III
& VANESSA J
25-05N-03E SW LESS THE
E SW
REAL 2020 1,406.00 168.72
15.50 1,590.22
0000-26-05N-03E-0-012-00
TID: 1634 BEVEL JAMES M III
& VANESSA J
26-05N-03E SE SE SE LESS
W 527.11'
REAL 2020 12.00 1.44 15.50
28.94
0000-26-05N-03E-1-001-00
TID: 1637 ROBERSON JEF-
FREY D & STACEY A
26-05N-03E COMM NW/C
NW E 298.26 TO POB E 362.19
S 659.94 E 1320.42 S 1980.23
W 1319.01 S 660.11 W 659.31
N 660.06 N 2094.28 E 298.26 N
545.19 TO POB
REAL 2020 1,437.00 172.44
15.50 1,624.94
0000-26-05N-03E-1-017-00
TID: 29585 ROBERSON JEF-
FREY D & STACEY A
26-05N-03E NW NE NW & NE
NW NW
REAL 2020 25.00 3.00 15.50
43.50
0000-27-05N-03E-0-008-00
TID: 1644 STOLIBY ALLEN &
SEAN RYAN
27-05N-03E BEG AT A PT 125
E. OF NW/C OF SEC. TH S 208.71
E 208.71 N 208.71 W 208.71 TO
POB. 1/2 INT EACH
REAL 2020 419.00 50.28 15.50
484.78
0000-27-05N-03E-0-009-00
TID: 1645 REED JAMES R
27-05N-03E BEG 208.71 S.
OF NW/C OF SEC. TH E 208.71
S. 208.71 W. 208.71 N. 208.71
TO BEG.
REAL 2020 462.00 55.44 15.50
532.94
0000-27-05N-03E-0-021-00
TID: 1655 STOLIBY DANIEL
27-05N-03E BEG NE/C NW NW
NW, W 208.71, S 208.71, E 208.71,
N 208.71 TO POB
REAL 2020 48.00 5.76 15.50
69.26
0000-33-05N-03E-0-001-00
TID: 1699 KEITH RALPH E II
33-05N-03E N NW NW
REAL 2020 103.00 12.36 15.50
130.86
0000-36-05N-03E-0-005-00
TID: 1754 MILLS MICHAEL &
TRACEY L
36-05N-03E SE SW NE
REAL 2020 101.00 12.12 15.50
128.62
0000-36-05N-03E-0-012-00
TID: 1761 SMITH PHYLLIS
36-05N-03E BEG NW/C NE E
662.6 S 990.33 TO POB. S 330.11
W 662.02 N 330.12 E 662.17 TO
POB.
REAL 2020 135.00 16.20 15.50
166.70
0000-36-05N-03E-0-027-00
TID: 1775 MOLINA ARTEMIO
ALEJANDRO & TAYLOR ANIA
MARIA
36-05N-03E BEG AT NW/C
NE, TH E 662.62, TH S 330.11, W
662.47, N 330.12 TO POB - CONT
5.02 ACS M/L
REAL 2020 399.00 47.88 15.50
462.38
0000-36-05N-03E-0-028-00
TID: 1776 SMITH PHYLLIS
36-05N-03E COMM AT NW/C
NE, TH E 662.62, S 660.22 TO
POB - TH S 330.11, W 662.17, N
330.12, E 662.32 TO POB - CONT
5.02 ACS M/L

REAL 2020 68.00 8.16 15.50
91.66
0000-36-05N-03E-0-029-00
TID: 1777 FIELDER JR DOYCE
E
36-05N-03E COMM AT NW/C
OF THE NE/4; TH E 662.62; TH
S 1650.55; TH CONT S A DIST
OF 330.10; TH W 661.72; TH N
330.10; TH E 661.81 TO POB-
CONT 5.01 ACRE M/L
REAL 2020 68.00 8.16 15.50
91.66
0000-36-05N-03E-0-030-00
TID: 1778 HINKLE ANDREW
& ASHLEY
36-05N-03E COMM AT SE/C OF
SW - TH W 330.12 TO POB - TH
W 330.12 - N 660.31 E 330.27 - S
660.28 - TO POB
REAL 2020 398.00 47.76 15.50
461.26
0000-36-05N-03E-0-035-00
TID: 1783 HINKLE ANDREW
JASPER & ASHLEY
36-05N-03E COMM @ SE/C OF
SW THEN W 330 N 660 E 330 S
660 TO POB & BEG SW/C OF SE
TH N 660.25, E 330.27, S 660.21,
W 330.12 TO POB
REAL 2020 291.00 34.92 15.50
341.42
0000-36-05N-03E-0-038-00
TID: 1785 BROWN BRANDON
& DOMINICE
36-05N-03E COMM AT NE/C
OF NW THEN S 1980.74 TO POB
S 330 W 661 N 330 E 661 TO POB
REAL 2020 804.00 96.48 15.50
915.98
0000-36-05N-03E-0-045-00
TID: 27066 SMITH LOUIS &
PHYLLIS
36-05N-03E S NW NW NE
REAL 2020 163.00 19.56 15.50
198.06
0000-05-05N-03W-0-009-00
TID: 28597 TILLMAN SHONDA
SUZAN
05-05N-03W N2 NE SE LESS
5 ACS
REAL 2020 14.00 1.68 15.50
31.18
0000-09-05N-03W-0-001-00
TID: 1865 KEYES SARA EMILY
09-05N-03W NE NE NE
REAL 2020 93.00 11.16 15.50
119.66
0000-09-05N-03W-0-002-00
TID: 1866 CASTOR BRYAN REV
LIVING TRUST
09-05N-03W SW(160ACS)-
NW NW SE(10ACS)- W SW
NE(20ACS)- SE NW(40ACS)
REAL 2020 154.00 18.48 15.50
187.98
0000-09-05N-03W-0-010-00
TID: 1877 CASTOR BRYAN REV
LIVING TRUST
09-05N-03W N NW NW(20ACS)
& NE NW(40ACS)- W NW
NE(20ACS) & SW NW(40ACS)-
S NW NW(20ACS) LESS 34.70 AC
REAL 2020 168.00 20.16 15.50
203.66
0000-16-05N-03W-0-004-00
TID: 1937 CASTOR BRYAN REV
LIVING TRUST
16-05N-03W NW(160ACS)
REAL 2020 225.00 27.00 15.50
267.50
0000-22-05N-03W-0-006-00
TID: 1976 SINGLETON G DEAN
& CHARLOTTE A
22-05N-03W S E SE LESS S
10 AC
REAL 2020 32.00 3.84 15.50
51.34
0000-24-05N-03W-0-013-00
TID: 2007 FARRIS JOHN M &
YAVETTE D
24-05N-03W BEG 264 E NW/C
OF NW NW, E 264, S 330, W 264,
N 330 TO POB 13.47 X 264
REAL 2020 302.00 36.24 15.50
353.74
0000-30-05N-03W-0-002-00
TID: 2058 %FOUR BIG DIA-
MONDS LLC
30-05N-03W E NE & N NE SE
REAL 2020 550.00 66.00 15.50
631.50
0000-36-05N-03W-0-012-00
TID: 2106 SINGLETON CHAR-
LOTTE
36-05N-03W BEG NW/C NE,
S 208.71, E 208.71, N 208.71, W
208.71 TO POB
REAL 2020 409.00 49.08 15.50
473.58
0000-04-05N-04W-0-006-00
TID: 2132 FLAKE JEAN ETAL
04-05N-04W (UND 1/2 INT) SE
LESS HWY
REAL 2020 66.00 7.92 15.50
89.42
0000-04-05N-04W-0-006-01
TID: 2133 HARRISON H
WALKER TRUST
04-05N-04W (UND 1/2 INT)
SE/4 -160 ACS LESS HWY
REAL 2020 66.00 7.92 15.50
89.42
0000-04-05N-04W-0-006-02
TID: 2134 HARRISON H
WALKER TRUST
04-05N-04W (UND 1/2 INT) E E
SW - 40 ACS
REAL 2020 17.00 2.04 15.50
34.54
0000-04-05N-04W-0-006-03
TID: 2135 FLAKE JEAN ELLEN
HARRISON
04-05N-04W (UND 1/2 INT) E E
SW - 40 ACS
REAL 2020 17.00 2.04 15.50
34.54
0000-09-05N-04W-0-004-00
TID: 2183 HARRISON H
WALKER TRUST
09-05N-04W UND 1/2 INT NE &
E E NW LESS HWY(9.59AC)
REAL 2020 75.00 9.00 15.50
99.50
0000-09-05N-04W-0-004-01
TID: 2184 FLAKE JEAN ETAL
09-05N-04W UND. 1/2 INT. NE
& E E NW LESS HWY(9.59AC)
REAL 2020 78.00 9.36 15.50
102.86
0000-09-05N-04W-0-006-00
TID: 2186 CHOATE NORWOOD
W & MRS
09-05N-04W 22 AC. IN S SE

E OF HWY
REAL 2020 17.00 2.04 15.50
34.54
0000-10-05N-04W-0-006-00
TID: 2206 CHOATE NORWOOD
W & MRS
10-05N-04W S N SE & S SE &
SW LESS 3 AC
REAL 2020 430.00 51.60 15.50
497.10
0000-15-05N-04W-0-003-00
TID: 2247 CHOATE NORWOOD
W & MRS
15-05N-04W N NE
REAL 2020 101.00 12.12 15.50
128.62
0000-15-05N-04W-0-004-00
TID: 2248 CHOATE DIMMITT
N & ELVA MAE
15-05N-04W NE SE & S N OF
SEC. NE NW & E NW NW & SW
NW NW
REAL 2020 209.00 25.08 15.50
249.58
0000-15-05N-04W-0-010-00
TID: 2253 SMITH STEVEN J
REV TRUST
15-05N-04W E 60 ACRES OF
W SE
REAL 2020 50.00 6.00 15.50
71.50
0000-16-05N-04W-0-007-00
TID: 2260 WILBOURN JEF-
FREY S & ANGELA M
16-05N-04W NE NE NE SE
NE N NE NW NE E OF HWY 76
LESS 4 ACS
REAL 2020 40.00 4.80 15.50
60.30
0000-16-05N-04W-0-018-00
TID: 2271 SMITH STEVEN J
16-05N-04W BEG ON S L SEC
90 YDS W C. HWY 76 TH W 70
YDS TH N 75 YDS TH E 70 YDS
TH S 75 YDS TO BEG
REAL 2020 153.00 18.36 15.50
186.86
0000-16-05N-04W-0-019-00
TID: 2272 SMITH STEVEN J
16-05N-04W SE SW SW LESS
2 ACS IN SE/C
REAL 2020 48.00 5.76 15.50
69.26
0000-16-05N-04W-0-020-00
TID: 2273 SMITH STEVEN J,
TRUSTEE
17-05N-04W NW SE SE
REAL 2020 61.00 7.32 15.50
83.82
0000-17-05N-04W-0-008-00
TID: 2283 SMITH STEVEN J,
TRUSTEE
17-05N-04W SE SE SE
REAL 2020 73.00 8.76 15.50
97.26
0000-17-05N-04W-0-009-00
TID: 2284 SMITH STEVEN J,
TRUSTEE
17-05N-04W SE SW SE
REAL 2020 141.00 16.92 15.50
173.42
0000-17-05N-04W-0-016-00
TID: 2290 SMITH STEVEN J
TRUSTEE
17-05N-04W N NE SW & NW
NW SE
REAL 2020 26.00 3.12 15.50
44.62
0000-17-05N-04W-0-017-00
TID: 2291 SMITH STEVEN J,
TRUSTEE
17-05N-04W S NE SE, NE SW
SE, SE NW SE, N SE SW, SE SE
SW, NW SW SE, NW NE SE, SE
SW NE
REAL 2020 97.00 11.64 15.50
124.14
0000-17-05N-04W-0-024-00
TID: 2297 SMITH STEVEN J,
TRUSTEE
17-05N-04W NE NW SE & NE
SE SE
REAL 2020 128.00 15.36 15.50
158.86
0000-17-05N-04W-0-027-00
TID: 2300 SMITH STEVEN J
17-05N-04W NORTH 880'
OF W/2 SW LESS SOUTH 220'
(6.67ACS)
REAL 2020 105.00 12.60 15.50
133.10
0000-17-05N-04W-0-028-00
TID: 26525 SMITH STEVEN J
17-05N-04W SW NW SE & SE
NE SW
REAL 2020 27.00 3.24 15.50
45.74
0000-17-05N-04W-0-030-00
TID: 27058 SMITH ROGER A
17-05N-04W SW SW NE SW
REAL 2020 4.00 0.48 15.50
19.98
0000-18-05N-04W-0-007-00
TID: 2306 VAUGHN IONA
18-05N-04W S LOT 4 S N OF
LOT 4
REAL 2020 41.00 4.92 15.50
61.42
0000-20-05N-04W-0-009-00
TID: 2325 SMITH STEVEN J
REV TRUST
20-05N-04W SE SW & S SW
NW & SW NE SW & N NE SW &
NW NW SW N S NW SW & N S
S NW SW LESS 1.36 ACS, LESS
95.88 AC
REAL 2020 363.00 43.56 15.50
422.06
0000-20-05N-04W-0-011-00
TID: 24223 SMITH RESIDEN-
TIAL HOLDINGS, LL
20-05N-04W BEG SW/C SW
SW NW N 220 E 270 S 220 W
270 TO POB
REAL 2020 289.00 34.68 15.50
339.18
0000-20-05N-04W-0-012-00
TID: 30457 SMITH STEVEN J
REV TRUST
20-05N-04W BEG SE/C W
NW NW NE TH S 506.51 W 430
N 506.51 E 430 TO POB, FOR
FULL LEGAL
REAL 2020 5.00 0.60 15.50
21.10
0000-21-05N-04W-0-001-00
TID: 2326 SMITH STEVEN J
REV TRUST
21-05N-04W W NE, W E NE,

NW NW, N NE NW, SE NE NW, SE
NW, & 1 ACRE LYING EAST OF
HWY ROW IN SE SW NW LESS
HWY 76 ROW
REAL 2020 5,812.00 697.44
15.50 6,524.94
0000-21-05N-04W-0-020-00
TID: 2341 DAVIS BRIAN J
21-05N-04W PT OF SE
REAL 2020 549.00 65.88 15.50
630.38
0000-28-05N-04W-0-018-00
TID: 2415 CARRASCO FRAN-
CISCO & CONSUELO
28-05N-04W COM AT THE
SE/COR OF THE NE NE SW TH
E 61.62 FT TO WEST ROW LINE
OF HIGHWAY 76 BEING POB, TH
SW 288.65 TH N 114.68 NE 242.02
TO A POINT OF WEST ROW
LINE TH SE 132.77 N 19.08 TO A
POINT ON WEST ROW LINE TH
SE ALONG WEST ROW LINE A
DIST OF 117.5 TO POB
REAL 2020 291.00 34.92 15.50
341.42
0000-28-05N-04W-0-020-00
TID: 2421 STEELE MISTY &
AMANDA DEAL
28-05N-04W 1/2 AC IN SW SE
W OF HWY 76
REAL 2020 135.00 16.20 15.50
166.70
0000-28-05N-04W-0-040-00
TID: 2422 STEELE MISTY &
AMANDA DEAL
28-05N-04W TH N 1/2 OF N
AC OF A 2 AC TR IN NE SW SE
W OF HWY 76
REAL 2020 137.00 16.44 15.50
168.94
0000-28-05N-04W-0-003-00
TID: 2423 STEELE MISTY &
AMANDA DEAL
28-05N-04W BEG 5.32 CHNSW
SW/C SE SE & 16' N S L. FOR
BEG W 521.88 TH NW 208.75 E
521.88 SE 208.75 TO BEG
REAL 2020 224.00 26.88 15.50
266.38
0000-28-05N-04W-0-024-00
TID: 2424 SHEPARD CHES-
TER RAY
28-05N-04W BEG 16' N & 5.32
CHNS W SW/C OF SE SE NW'LY
1043.75 W 208.75 NW'LY 104.38
E 208.75 SE 104.38
REAL 2020 144.00 17.28 15.50
176.78
0000-28-05N-04W-0-036-00
TID: 2436 GOOD WILLIAM R
REVOCABLE TRUST
28-05N-04W BEG AT SW/C OF
W NE NW N 270 E 477 SE'LY 271
W 491 TO POB.
REAL 2020 993.00 119.16 15.50
1,127.66
0000-33-05N-04W-0-031-00
TID: 2491 GROSSNICKLAUS
CHARLEY JR
33-05N-04W BEG AT INTER OF
N LINE OF NE SE & E R W LINE
OF HWY SE 184 E 184 NW 148.5
W 213.4 TO POB
REAL 2020 212.00 25.44 15.50
252.94
0000-33-05N-04W-1-010-00
TID: 2503 %DECKER DANNA
BETH REV TRUST
33-05N-04W TRACT IN N S SE
BEG POINT ON N LINE OF N S
SE & INTER. OF W R/W HWY 76,
TH W 1392.57', S 153.85' E 1440
TO A POINT W R/W 161' TO POB
REAL 2020 470.00 56.40 15.50
541.90
0000-33-05N-04W-1-016-00
TID: 2507 NIECE JERRY DON
& DEANNE LYNN
33-05N-04W BEG 426 N &
391.7 E OF SW/C OF SW NW
NE N 144.16 NE 84.57 E 173.90
S 224.56 W 197.25 TO POB.
REAL 2020 1,005.00 120.60
15.50 1,141.10
0000-34-05N-04W-0-005-00
TID: 2522 ORR DAVID M
34-05N-04W SW SW & S NW
SW LESS 2 TRACTS BEG 1060
E SW/C TH N 190 X E 260 ALSO
BEG AT SW/C OF SW SW TO POB
REAL 2020 786.00 94.32 15.50
895.82
0000-33-06N-01W-0-002-00
TID: 2582 CHAMBERS WINDY,
AMANDA, JODY
33-06N-01W NE LESS NE NE
NE & N N SE
REAL 2020 904.00 108.48 15.50
1,027.98
0000-33-06N-01W-0-005-00
TID: 2585 MADDEN CALVIN L
& KIMBERLY R
33-06N-01W BEG NE/C SW, S
497, W 498, N 497 E 498 TO BEG
REAL 2020

Taxes:

0000-05-06N-03W-0-038-00
TID: 3424 METCALF DEANNA
05-06N-03W N NE NW SW
REAL 2020 531.00 63.72 15.50
610.22
0000-05-06N-03W-0-050-00
TID: 3435 LEWIS MIKIAL L &
HEATHER L
05-06N-03W SE SW SW NW
REAL 2020 442.00 53.04 15.50
510.54
0000-05-06N-03W-0-051-00
TID: 26880 SMITH JASON D &
CHASTINA R
05-06N-03W EAST 3 ACRES
OF THE N N SW SW (330'x 396')
REAL 2020 1,087.00 130.44
15.50 1,232.94
0000-06-06N-03W-0-016-00
TID: 3447 NEWBY CLAYTON
& GAYE KEELER
06-06N-03W BEG 2669.21 S
NW/C LOT 4, TH S 210, E 210, N
210, W 210 TO POB
REAL 2020 29.00 3.48 15.50
47.98
0000-06-06N-03W-0-020-00
TID: 3451 YELLOWSTONE
PROPERTIES, LLC
06-06N-03W BEG 1320 S
NW/C, S 330, E 1210. 52, N 330,
W 1209.46 TO POB
REAL 2020 113.00 13.56 15.50
142.06
0000-06-06N-03W-0-024-00
TID: 3454 BONNY JACOB &
PENNY
06-06N-03W BEG AT A PT 548
E OF THE NW/C NW/4 TH 235'S,
196.6'E, 235'N, 196.6'W TO POB
REAL 2020 473.00 56.76 15.50
545.26
0000-08-06N-03W-0-009-00
TID: 3467 BOECKER JOSEPH
H
08-06N-03W N SW NE SE
REAL 2020 249.00 29.88 15.50
294.38
0000-08-06N-03W-0-017-00
TID: 3474 MOXLEY MONICA
& ROBERT
08-06N-03W E1/2 SE NW SE
REAL 2020 179.00 21.48 15.50
215.98
0000-08-06N-03W-0-019-00
TID: 3476 MOXLEY ROBERT
& MONICA
08-06N-03W W SE NW SE
REAL 2020 140.00 16.80 15.50
172.30
0000-08-06N-03W-0-023-00
TID: 3480 MOTE RANDY J &
GEANETTA
08-06N-03W W NE NW SE
REAL 2020 282.50 21.19 15.50
319.19
0000-10-06N-03W-0-008-00
TID: 3496 WILLIAMS BAR-
BARA F
10-06N-03W BEG NE/C SEC,
TH W 220, S 594, E 220, N 594
TO BEG
REAL 2020 1,268.00 152.16
15.50 1,435.66
0000-11-06N-03W-0-003-00
TID: 3514 WILLIAMS BARBARA
11-06N-03W NE NW NW N
HWY & N NE NW N HWY LESS
E 144 NE NW & SE NE NW N
HWY LESS 7 A E NE NW-LESS
3.41 A
REAL 2020 24.00 2.88 15.50
42.38
0000-11-06N-03W-0-005-00
TID: 3516 MORRIS DUSTEN C
11-06N-03W 4.5 ACS NW NE
NW & NE NW NW S OF HWY 39
REAL 2020 1,772.00 212.64
15.50 2,000.14
0000-12-06N-03W-0-015-00
TID: 3543 WARD EMMETT &
REEVES DEBRA
12-06N-03W ALL THAT PT OF
THE SW SE NW LYING N OF C
LINE OF ROW OF HWY 39
REAL 2020 80.00 6.00 15.50
101.50
0000-12-06N-03W-0-053-00
TID: 34371 CURRY TOMMY
L & LORIE
12-06N-03W TRACT 32 WOLF
CREEK ESTATES A TRACT
IN SE/4 BEGINNING AT SE/C
THEN N895730W A DISTANCE
OF 661.81 FT AS POB THEN
N895730W A DISTANCE OF
330.92 FT THEN N000714E A
DISTANCE OF 331.44 FT THEN
S895730E A DISTANCE OF 330.92
FT THEN S000714W A DISTANCE
E OF 331.44 FT TO POB
REAL 2020 3.00 0.36 15.50
18.86
0000-13-06N-03W-0-003-02
TID: 3556 SWINDELL NETTIE
13-06N-03W NW NE NE
(10ACS) 1/3 INT
REAL 2020 35.00 4.20 15.50
54.70
0000-13-06N-03W-0-006-00
TID: 3559 AKIN DEANNA L &
MARK L
13-06N-03W SE NE
REAL 2020 2,016.00 241.92
15.50 2,273.42
0000-13-06N-03W-0-012-00
TID: 25770 BLOUGH SHAWN
MIKEL
13-06N-03W TRACT 28 UN-
RECORDED PLAT CRESTVIEW
FARMS
REAL 2020 470.00 56.40 15.50
541.90
0000-14-06N-03W-0-005-05
TID: 3572 SAM MARISA ETAL
14-06N-03W UNDIVIDED 1/5
INT EACH OF 1/8 INT OF 1/2 INT
REAL 2020 6.00 0.72 15.50
22.22
0000-14-06N-03W-0-007-00
TID: 34598 FREDERICK TORRI
D & GARY D
14-06N-03W A TRACT IN
NW/4 BEGINNING AT NW/C
THEN S002433E A DISTANCE
OF 527 FT THEN N895403E A
DISTANCE OF 495.01 FT AS POB
THEN N002433W A DISTANCE
OF 396.38 FT THEN N893527E
A DISTANCE OF 330 FT THEN

S002431E A DISTANCE OF 398.17
FT THEN S895403W A DISTANCE
OF 330 FT TO POB
REAL 2020 2,245.00 269.40
15.50 2,529.90
0000-16-06N-03W-0-011-00
TID: 3594 BLANKINSHIP ROB-
ERT S & SHERRI DAWN
16-06N-03W PART OF TRACT 6
UNRECORDED PLAT OF VALLEY
VIEW SECOND SECT.
REAL 2020 161.00 19.32 15.50
195.82
0000-16-06N-03W-0-017-00
TID: 29947 MORALES JAVIER
& LIZETH L
16-06N-03W 3.8 ACS ADJOIN-
ING AND LYING TO THE WEST OF
LOT 49 OF RECORDED PLAT OF
VALLEY VIEW ESTATES;
REAL 2020 2.00 0.24 15.50
17.74
0000-16-06N-03W-0-018-00
TID: 33142 MORRIS STEPHEN
& KAREN
16-06N-03W COMM NW/CNW,
E 2643', E 25', SE 114.60', SE
232.78', SE 231.20', SE 363.19',
E 592.54' TO POB, E 350', SE
445.27', S 387.50', NW 441.50'
TO POB 3.7 ACS MOL
REAL 2020 2.00 0.24 15.50
17.74
0000-17-06N-03W-0-003-00
TID: 3599 ZAMORA JOE
17-06N-03W NE NE NE LESS
3.35 AC
REAL 2020 196.00 23.52 15.50
235.02
0000-17-06N-03W-0-009-00
TID: 3602 OLIVER FAMILY
REVOCABLE TRUST
17-06N-03W NENWNE & SNW
NE & SW NE & W SE NE & W NE
NE SE SE NE & SE NE NE & NE
SE NE LESS 2 AC & 10 A
REAL 2020 115.00 13.80 15.50
144.30
0000-17-06N-03W-0-016-00
TID: 3609 BLANKINSHIP ROB-
ERT S & SHERRI DAWN
17-06N-03W PART OF TRACT 6
UNRECORDED PLAT OF VALLEY
VIEW SECOND SECT.
REAL 2020 76.00 9.12 15.50
100.62
0000-18-06N-03W-0-001-00
TID: 3618 5B LAND LLC
18-06N-03W GOV LOTS 1-4
(LESS 10ACS OUT OF GOV LOT
1) & E/2 SW & N/2 SE & SW SE &
W/2 SE SE & S/2 NE (LESS 3ACS
FROM NW SW NE) & E/2 NW NE
& W/2 NE NE
REAL 2020 945.00 113.40 15.50
1,073.90
0000-19-06N-03W-0-001-00
TID: 3622 SHOSHONE OIL &
GAS INC
19-06N-03W PT OF LOT 2
(SW SE NW), LESS: LOT 1, NE
NW, N SE NW, SW SE NW, SE
SW NW, NW NE SW, NE NW SW,
NE SW NW
REAL 2020 30.00 3.60 15.50
49.10
0000-19-06N-03W-0-007-00
TID: 29358 GONZALEZ JAVIER
MORALES & LIZETH L
19-06N-03W PART OF THE
SW & SE
REAL 2020 1,965.00 235.80
15.50 2,216.30
0000-19-06N-03W-0-011-00
TID: 30499 JJS HOLDINGS LLC
19-06N-03W COMM SE/C SE,
N 1817.40 POB, W 1574.30, NW
184.31, W 332.63, N 661.81, E
1321.03, N 1985.30, E 660.16, S
1985.46, W 830.57 (TRACT 4)
REAL 2020 2,057.00 246.84
15.50 2,319.34
0000-20-06N-03W-0-001-00
TID: 3627 FREDERICK TORRI
DAWN
20-06N-03W N NW & NW SE
NW & N SW NW & SW SW NW &
S SW NE & W SW SE NE & W SE
SE SE & W SE SE & SW NE SE
& SE NW NE SE & W NW NE SE
LESS 10AC LESS 120AC
REAL 2020 41.00 4.92 15.50
61.42
0000-20-06N-03W-0-004-00
TID: 26566 BLEVINS EDWIN
L JR
20-06N-03W E SE NE & E SW
SE NE & E NE SE & NE NW NE SE
& NE SE SE & E SE SE SE LESS
W SE NE SE & W NE SE SE LESS
W/2 NE NE SE
REAL 2020 32.00 3.84 15.50
51.34
0000-21-06N-03W-0-003-00
TID: 3632 BLEVINS EDWIN L JR
21-06N-03W W SW LESS N
NW SW LESS 10.64 AC LESS
10AC
REAL 2020 819.00 98.28 15.50
932.78
0000-22-06N-03W-0-020-00
TID: 31324 BOLSER AMANDA
& JEREMY
22-06N-03W COMM @ SE/C
OF SE NE SE, N 132 TO POB,
TH W 660.80, N 71.56, E 660.81,
S 71.56 TO POB
REAL 2020 55.00 6.60 15.50
77.10
0000-24-06N-03W-0-001-00
TID: 3666 COXRICHARD THAD
& THERESA G
24-06N-03W NW & NW SW & N
SW SW LESS 78.4 AC LESS 10 AC
REAL 2020 1,634.00 196.08
15.50 1,845.58
0000-24-06N-03W-0-005-00
TID: 3670 OCHOA JOSE
24-06N-03W 1 ACRE IN SW
SW SW
REAL 2020 111.00 13.32 15.50
139.82
0000-25-06N-03W-0-004-04
TID: 3679 DUSO DEBORAH
& CARL
25-06N-03W BEG 215 S OF
SW/C OF NW E 1980 S 151 W
1980 N 151 TO POB
REAL 2020 19.00 2.28 15.50
36.78
0000-27-06N-03W-0-006-00
TID: 3707 BRYANT JOE
27-06N-03W N 165' OF NE
SE NE
REAL 2020 92.00 11.04 15.50

118.54
0000-35-06N-03W-0-001-00
TID: 3756 CASTOR BRYAN REV
LIVING TRUST
35-06N-03W NW & NE SW &
E NW SW
REAL 2020 2,040.00 244.80
15.50 2,300.30
0000-01-06N-04W-0-004-00
TID: 3779 BAZEMORE GARY
& ANITA
01-06N-04W W W NE & E NW
NE & W NW NE NE & W 93' OF E
NW NE NE
REAL 2020 316.00 37.92 15.50
369.42
0000-01-06N-04W-0-012-00
TID: 3789 ELLIOTT ALEX
01-06N-04W COMM AT SE/C
OF SW E 1192 TO POB N 674.4
TO ROW SE ALONG HWY 137.2
S 639 W 132.6 TO POB
REAL 2020 252.00 30.24 15.50
297.74
0000-01-06N-04W-0-029-00
TID: 3809 GARDENHIRE
RHINES B & BETTY F
01-06N-04W S NW NW SW
REAL 2020 346.00 41.52 15.50
403.02
0000-01-06N-04W-0-034-00
TID: 3813 HOOK JOHN T
01-06N-04W NE/C W NE NE
SW SW, W 299' TO POB S 504.56,
NW 374.63, N 406 E 361 TO POB
REAL 2020 616.00 73.92 15.50
705.42
0000-02-06N-04W-0-003-00
TID: 3821 BUSSING E FERREL
& JUNE J
02-06N-04W A TRACT IN NE
SW COMM AT THE CTR OF SEC
FOR POB W 632.12 SW 285.90
S 369.5 E 694.86 N 829.24 TO
POB LESS 4.62 ACRES LESS 1
ACRE MOL
REAL 2020 689.00 82.68 15.50
787.18
0000-02-06N-04W-0-007-00
TID: 3825 HARP EARL J
02-06N-04W PART OF LOT 2
BEG NW/C OF LOT 2 E 925.40 S
54.37 SE 367.66 E 213.94 S 942.
86 W 1330.28 N 1310.38 TO POB
REAL 2020 895.00 107.40 15.50
1,017.90
0000-03-06N-04W-0-018-00
TID: 3862 DEWEY DONALD E
JR & NIKKI L
03-06N-04W 10 AC
REAL 2020 1,608.00 120.60
15.50 1,744.10
0000-03-06N-04W-1-005-00
TID: 3871 SELZER CLARETY D
03-06N-04W COMM AT E1/4
SECT COR OF SECT. TH S 225.25
NW 537.16 TO POB TH NW 300
S 352.80 E 289.34 N 275 TO POB
REAL 2020 666.00 79.92 15.50
761.42
0000-04-06N-04W-0-005-00
TID: 24933 SHIPLEY CARL
& KELLI
04-06N-04W E 30' OF W 2 LOT
2 & 30' STRIP IN W/2 LOT 2 LYING
S OF ROW HWY #39
REAL 2020 2.00 0.24 15.50
17.74
0000-04-06N-04W-0-013-01
TID: 26407 SHIPLEY CARL
& KELLI
04-06N-04W SW NE
REAL 2020 52.00 6.24 15.50
73.74
0000-06-06N-04W-0-002-00
TID: 3903 %TANKSLEY JANIS
KAY REV TRUST
06-06N-04W BEG AT NW/C
NW NE, TH S 2340, N 402.35 N
2340.74 W 416.69 TO POB RE:
2291-766
REAL 2020 2,354.00 282.48
15.50 2,651.98
0000-06-06N-04W-0-028-00
TID: 29759 CRESWELL KEN-
DALL & KATHY JUNE
06-06N-04W PT OF THE SW
SW
REAL 2020 27.00 3.24 15.50
45.74
0000-07-06N-04W-0-015-00
TID: 31917 KIRKHAM RICKY
E & GRACE M &
TEMETHY O WILLIAMS & MI-
CHELLE HAGGA
07-06N-04W COMM NW/C OF
NW S 989.13 TO POB, S 330.81,
E 1398.96, N 330.83, E 1398.53
TO POB LESS THE 202' ANNEX
TO DIBBLE CITY
REAL 2020 618.00 74.16 15.50
707.66
0000-07-06N-04W-0-015-01
TID: 31918 KIRKHAM RICKY
E & GRACE M &
TEMETHY O WILLIAMS & MI-
CHELLE HAGGA
07-06-04W WEST 202' ANNEX
TO DIBBLE CITY
REAL 2020 97.00 11.64 15.50
124.14
0000-07-06N-04W-0-017-00
TID: 33034 JONES BILLIE A SR
& CONNIE E
07-06N-04W COMM NW/CNW,
S 658.32 TO POB, E 1398.11', S
330.81', W 1398.54', N 330.81
TO POB LESS WEST 202' FOR
DIBBLE ANNEX
REAL 2020 134.00 16.08 15.50
165.58
0000-07-06N-04W-0-017-01
TID: 33035 JONES BILLIE A SR
& CONNIE E
07-06N-04W W 202 FT - DIB-
BLE ANNEX
REAL 2020 82.00 9.84 15.50
107.34
0000-08-06N-04W-0-002-00
TID: 3939 SCOTT DANA D LIV-
ING TRUST
08-06N-04W NW SW NW
REAL 2020 3,857.00 462.84
15.50 4,335.34
0000-08-06N-04W-0-007-00
TID: 3945 BOOTHE DENISE R
08-06N-04W S 210 OF E 210
OF SE SW SW
REAL 2020 1,369.00 164.28
15.50 1,548.78
0000-08-06N-04W-0-009-00
TID: 27228 BLACK PHOENIX
OIL SERVICES LLC
08-06N-04W BEG. 1222.63'
EAST OF THE NW/C OF SW SW;

NORTH 730.11'- S86°E 303.47'-
SOUTH 710.68'- WEST 302.94'
TO POB
REAL 2020 644.00 77.28 15.50
736.78
0000-08-06N-04W-0-034-00
TID: 28686 ONTIVEROS CAIN
08-06N-04W TRACT #33 THE
MEADOWS UNRECORDED PLAT
REAL 2020 301.00 36.12 15.50
352.62
0000-09-06N-04W-0-008-00
TID: 3953 CLANTON STEPHA-
NIE
09-06N-04W S 2 NE SE NE
REAL 2020 313.00 37.56 15.50
366.06
0000-09-06N-04W-0-025-00
TID: 3970 KEELY BYRON L
09-06N-04W S S SE SE NE
REAL 2020 136.00 16.32 15.50
167.82
0000-10-06N-04W-0-009-00
TID: 3979 WILLIAMS LANCE
& MELISSA
10-06N-04W LOT 4 EAST
RANCH UNRECORDED PLAT
REAL 2020 610.00 73.20 15.50
698.70
0000-10-06N-04W-0-013-00
TID: 3983 ADAMS BRIAN &
CHRISTINA
10-06N-04W TRACT 2 UNRE-
CORDED PLAT OF EAST RANCH
REAL 2020 1,112.00 133.44
15.50 1,260.94
0000-10-06N-04W-0-020-00
TID: 3990 MC KNIGHT-TAFT
JACQUELINE L
10-06N-04W TRACTS 11, 12
UNRECORDED PLAT OF EAST
RANCH
REAL 2020 517.00 62.04 15.50
594.54
0000-10-06N-04W-0-025-00
TID: 3995 PELAEZ GABRIEL
ARTURO CASTILLO
10-06N-04W TRACT 21 UNRE-
CORDED PLAT OF EAST RANCH
REAL 2020 615.00 73.80 15.50
704.30
0000-10-06N-04W-0-026-00
TID: 3996 PELAEZ GABRIEL
ARTURO CASTILLO
10-06N-04W TRACT 22 & 30
UNRECORDED PLAT OF EAST
RANCH
REAL 2020 2,900.00 348.00
15.50 3,263.50
0000-10-06N-04W-0-027-00
TID: 3997 PELAEZ GABRIEL
ARTURO CASTILLO
10-06N-04W TRACT 24 UNRE-
CORDED PLAT OF EAST RANCH
REAL 2020 436.00 52.32 15.50
503.82
0000-10-06N-04W-0-039-00
TID: 4009 HARRIS BARBARA
BATEMAN
10-06N-04W TRACT 14 UNRE-
CORDED PLAT OF EAST RANCH
REAL 2020 1,562.00 187.44
15.50 1,764.94
0000-10-06N-04W-0-041-00
TID: 4011 TAFT JACQUELINE L
10-06N-04W TRACT 13 EAST
RANCH
REAL 2020 3,679.00 441.48
15.50 4,135.98
0000-10-06N-04W-0-042-00
TID: 4012 SHUPE HEATHER
LYNN
10-06N-04W W 735' OF TRACT
10 & W 735' OF N 124.87' OF
TRACT 11 UNPLATTED SHADY
MEADOWS ESTATES
REAL 2020 292.00 35.04 15.50
342.54
0000-10-06N-04W-0-046-00
TID: 26978 MULKEY TIFFANY D
10-06N-04W BEG 165'S NW/C
- E 2640', S 165', W 2640', N
165' TO POB AKA LOT 2 SHADY
MEADOWS
REAL 2020 344.00 41.28 15.50
400.78
0000-10-06N-04W-0-024-01
TID: 31186 UMPHREY WIL-
LIAM J
10-06N-04W COMM @ NE/C
OF NE, S 1985.15, W 453.93 TO
POB, TH S 133.69, W 169.30, SW
141.01, NW 105.12, NW 332.30,
W 2.18, NE 139.70, E 206.78 TO POB
REAL 2020 129.00 15.48 15.50
159.98
0000-10-06N-04W-0-015-00
TID: 34214 WANGSGARD
CHRISTOPHER D & BRITTANY
M SMI
10-06N-04W A TRACT IN
NW/4 BEGINNING AT NW/C
THEN S000200E A DISTANCE
OF 2313.13 FT AS POB THEN
N895810E A DISTANCE OF
2642.94 FT THEN S000416E A
DISTANCE OF 164.8 FT THEN
S895810W A DISTANCE OF
2643.03 FT THEN N000200W A
DISTANCE OF 164.8 FT TO POB
REAL 2020 17.00 2.04 15.50
34.54
0000-11-06N-04W-0-016-00
TID: 4021 SMITH CORALIE
CLARICE
11-06N-04W ONE ACRE
COMM AT NE/COR OF SW NE
SE; TH S132'- W245'- N132'-
E245' TO POB
REAL 2020 260.00 31.20 15.50
306.70
0000-11-06N-04W-0-034-00
TID: 4035 TAFT ELISA
11-06N-04W BEG AT NE/C OF
NE NW NE - S 354 - W 123 - N
354 - E 123 TO POB
REAL 2020 29.00 3.48 15.50
47.98
0000-11-06N-04W-0-040-00
TID: 4039 WILLIAMS VICKIE J
11-06N-04W SW SE SE NE
REAL 2020 405.00 48.60 15.50
469.10
0000-11-06N-04W-0-046-00
TID: 26817 TAYLOR JAMES
ET AL
11-06N-04W BEG 245' WEST
OF THE NE/C OF SW NE SE;
THEN S132'- W85'- N132'- E85';
TO POB 25C/O EA PATRICIA
TESTERMAN 25C/O ROY TAYLOR
25C/O FRANCIS SCOTT 25C/O
REAL 2020 32.00 3.84 15.50
51.34
0000-12-06N-04W-0-011-00

TID: 4059 KEELER GERRY
12-06N-04W BEG NE/C NW
NW, W 208, S 416, E 208, N 416
TO POB
REAL 2020 411.00 49.32 15.50
475.82
0000-14-06N-04W-0-006-00
TID: 4108 WHITEHEAD ANNA
M
14-06N-04W S SE SW SE LESS
W 66'
REAL 2020 171.00 12.83 15.50
199.33
0000-14-06N-04W-0-007-00
TID: 4109 WHITEHEAD CHRIS-
TOPHER & CASSAN
14-06N-04W THE W 66 OF S
SE SW SE
REAL 2020 79.00 9.48 15.50
103.98
0000-15-06N-04W-0-006-00
TID: 4115 DURAN ROBERT D
15-06N-04W PT OF TRACT
17 OF AMENDED PLAT OF UN-
RECORDED MC ARTHUR OAKS
REAL 2020 325.00 39.00 15.50
379.50
0000-15-06N-04W-0-009-00
TID: 4118 BOTTS JAMES AN-
DERSON & BEVERLY
15-06N-04W PART OF TRACT
26 - DESCRIBED AS - COMM
NW/CNW S 1328.74 E 668.48 TO
POB S 367.59 W 237 N 367.59 E
237 TO POB
REAL 2020 1,111.00 133.32
15.50 1,259.82
0000-15-06N-04W-0-030-00
TID: 4139 REA JORGE & DI-
ANA L
15-06N-0W4 TRACTS 27 & 32
MC ARTHUR OAKS
REAL 2020 1,760.00 211.20
15.50 1,986.70
0000-15-06N-04W-0-033-00
TID: 25112 REA JORGE &
DIANA L
15-06N-04W TRACT 23 UN-
PLATTED MC ARTHUR OAKS
REAL 2020 260.00 31.20 15.50
306.70
0000-15-06N-04W-0-034-00
TID: 25113 REA JORGE &
DIANA L
15-06N-04W TRACT 25 UN-
PLATTED MC ARTHUR OAKS
REAL 2020 260.00 31.20 15.50
306.70
0000-15-06N-04W-0-035-00
TID: 26168 BOTTS JAMES
ANDERSON
15-06N-04W TRACTS 15 &
26 UNRECORDED PLAT WEST
RANCH LESS N 242.25 LESS 2
ACS FROM TRACT 26
REAL 2020 4,123.00 494.76
15.50 4,633.26
0000-15-06N-04W-0-039-00
TID: 29185 REA JORGE &
DIANNA L
15-06N-04W TRACT 24 OF
AMENDED PLAT OF UNRECORD-
ED MC ARTHUR OAKS
REAL 2020 202.00 24.24 15.50
241.74
0000-17-06N-04W-0-001-00
TID: 4144 HUNTRESS JAN-
NAE A
17-06N-04W BEG NE/C NW
NW NW, W 296, S 296, E 296, N
296 TO POB, ALSO BEG NW/C
OF NW NW S 330.20 E 395.76 TO
POB N 35.23 E 263.76 S 35.24 W
263.76 TO POB
REAL 2020 665.00 79.80 15.50
760.30
0000-17-06N-04W-0-006-00
TID: 4148 BOWEN DARRELL R
17-06N-04W BEG S 313.5 OF
NW/C SW, TH E 466.5 SE 92 SW
493 N 118 TO POB
REAL 2020 148.00 17.76 15.50
181.26
0000-17-06N-04W-0-010-00
TID: 4152 CHAPMAN ERIC L
17-06N-04W S SW SW SW
REAL 2020 260.00 31.20 15.50
306.70
0000-17-06N-04W-0-014-00
TID: 4156 IRAGGI SAM &
MARGARET

Taxes:

REAL 2020 53.00 6.36 15.50 74.86
0000-20-06N-04W-0-029-01
TID: 26291 STOCKWELL
BRADLEY & KAYLEIGH SAWYER
20-06N-04W THE S 202'
OF TRACT #2 UNRECORDED
CRIPPLE CREEK ESTATES DE-
SCRIBED AS BEG 330' W OF SE/C
SW FOR POB; CONT. W 332'-N
330'- E 332'- S 330' TO POB (2.5
ACS MOL)
REAL 2020 1,178.00 141.36
15.50 1,334.86
0000-20-06N-04W-0-034-00
TID: 29104 TORRES-TAPIA
FELIPE & FRANCISCA DELAO
DE TORRES
20-06N-04W TRACT 16 OF
UNRECORDED CRIPPLE CREEK
ESTATES
REAL 2020 369.00 44.28 15.50
428.78
0000-20-06N-04W-0-039-00
TID: 31314 LAGUNA-CENTE-
NO KARLA MAYTE
20-06N-04W TRACT 15 CRIP-
PLE CREEK EST UNRECORDED
SUBDIVISION
REAL 2020 5.00 0.60 15.50
21.10
0000-20-06N-04W-0-014-00
TID: 34218 AVILA EFREN
20-06N-04W A TRACT IN SW/4
BEGINNING AT SE/C SW THEN
N894454W A DISTANCE OF
2659.44 FT THEN N003534E A
DISTANCE OF 991.74 FT THEN
S894454E A DISTANCE OF 831.84
FT AS POB THEN S894454E A
DISTANCE OF 498.09 FT THEN
N003534E A DISTANCE OF 495.9
FT THEN N8944
54W A DISTANCE OF 498.09 FT
THEN S003534W A DISTANCE OF
495.9 FT TO POB
REAL 2020 6.00 0.72 15.50
22.22
0000-20-06N-04W-0-015-00
TID: 34221 AVILA EFREN
20-06N-04W A TRACT IN SW/4
BEGINNING AT SE/C SW THEN
N894454W A DISTANCE OF
2659.44 FT THEN N003534E A
DISTANCE OF 991.74 FT THEN
S894454E A DISTANCE OF 332.43
FT AS POB THEN S894454E A
DISTANCE OF 499.41 FT THEN
N003534E A DISTANCE OF 495.9
FT THEN N8944
54W A DISTANCE OF 499.41 FT
THEN S003534W A DISTANCE OF
495.9 FT TO POB
REAL 2020 6.00 0.72 15.50
22.22
0000-20-06N-04W-0-016-00
TID: 34223 AVILA JESUS
20-06N-04W A TRACT IN SW/4
BEGINNING AT SE/C SW THEN
N894454W A DISTANCE OF
2659.44 FT THEN N003534E A
DISTANCE OF 991.74 FT THEN
S894454E A DISTANCE OF 332.43
FT AS POB THEN S894454E A
DISTANCE OF 333.38 FT THEN
S003534W A DISTANCE OF
661.16 FT THEN N894
454W A DISTANCE OF 333.38
FT THEN N003534E A DISTANCE
OF 661.16 FT TO POB
REAL 2020 6.00 0.72 15.50
22.22
0000-20-06N-04W-0-019-00
TID: 34224 AVILA JESUS
20-06N-04W A TRACT IN SW/4
BEGINNING AT SE/C SW THEN
N894454W A DISTANCE OF
2659.44 FT THEN N003534E A
DISTANCE OF 991.74 FT THEN
S894454E A DISTANCE OF 665.81
FT AS POB THEN S894454E A
DISTANCE OF 332.06 FT THEN
S003534W A DISTANCE OF
661.16 FT THEN N894
454W A DISTANCE OF 332.06
FT THEN N003534E A DISTANCE
OF 661.16 FT TO POB
REAL 2020 6.00 0.72 15.50
22.22
0000-21-06N-04W-0-006-01
TID: 4314 LOCKHART MARK
A & SHIRLEY A &
JESSICA DEAN & BRANDON
LOCKHART
21-06N-04W S 202' DIB ANNEX
OFF FOLLOWING BEG SE/C SE; W
647.51', N27°E 561.87', E 391.8',
S 500' TO POB
REAL 2020 142.00 17.04 15.50
174.54
0000-21-06N-04W-1-006-00
TID: 4320 LOCKHART MARK
A, SHIRLEY A &
JESSICA DEAN & BRANDON
LOCKHART
21-06N-04W BEG SE/C SE; W
647.51', N27°E 561.87', E 391.8',
S 500' TO POB LESS S 202' DIBBLE
ANNEX
REAL 2020 607.00 72.84 15.50
695.34
0000-21-06N-04W-0-013-01
TID: 27013 %HOUSE ARON
JR & TAMRA
21-06N-04W S 202' OF E SE
SW SE
REAL 2020 431.50 32.36 15.50
479.36
0000-21-06N-04W-0-014-00
TID: 30851 FROST MARY
HAND
21-06N-04W COMM @ SE/C
NE NE, TH W 825' TO POB, TH
W 300', N 110', E 300', S 110'
TO POB WITH AN EASEMENT
REAL 2020 1.00 0.12 15.50
16.62
0000-23-06N-04W-0-011-00
TID: 4344 BEVERLY TRAVIS
23-06N-04W 6.15ACS IN THE
SW SW SW SEE REVAL
REAL 2020 36.00 4.32 15.50
55.82
0000-23-06N-04W-0-011-01
TID: 4345 BEVERLY TRAVIS
23-06N-04W 3.85 ACS IN THE
SW SW SW
REAL 2020 8.00 0.96 15.50
24.46

0000-24-06N-04W-0-009-00
TID: 4352 HARDAGE ROYAL
24-06N-04W BEG @ SW/C
OF SEC, NORTH ALONG WEST
LINE TO THE NW/C OF SW, EAST
ALONG NORTH LINE OF SW
725.37', N67°E 289.94', EAST
325.35', SOUTH 105.97' TO A
POINT ON THE NORTH LINE OF
SW, EAST ALONG SAID NORTH
LINE 247.85', S29°E 355.73',
S14°E 415.98', S36°E 367.31',
S68°E 315.41', S5°E 128.69',
S23°W 1101.48', S11°W 348.60',
WEST 102.13', S11°W 49.95' TO
SOUTH LINE OF SEC, WEST
ALONG SOUTH LINE 1740.64' TO
POB LESS THE SOUTH 202' FOR
DIBBLE CITY ANNEX
REAL 2020 111.00 13.32 15.50
139.82
0000-24-06N-04W-0-009-01
TID: 4353 HARDAGE ROYAL
24-06N-04W S 202' OF FOL-
LOWING METES & BOUNDS
LEGAL FOR DIBBLE ANNEX: BEG
@ SW/C OF SEC, NORTH ALONG
WEST LINE TO THE NW/C OF
SW, EAST ALONG NORTH LINE
OF SW 725.37', N67°E 289.94',
EAST 325.35', SOUTH 105.97' TO
A POINT ON THE NORTH LINE OF
SW, EAST ALONG
SAID NORTH LINE 247.85',
S29°E 355.73', S14°E 415.98',
S36°E 367.31', S68°E 315.41',
S5°E 128.69', S23°W 1101.48',
S11°W 348.60', WEST 102.13',
S11°W 49.95' TO SOUTH LINE OF
SEC, WEST ALONG SOUTH LINE
1740.64' TO POB
REAL 2020 9.00 1.08 15.50
25.58
0000-28-06N-04W-0-005-01
TID: 4396 FELLION DANIELLE
28-06N-04W BEG 201.5 E
NW/C NW SW NW-S 20' 40' W
54.1 FOR POB, SE PAR N R/W
HWY, SW 113 TOR/W, NW 115, NE
130 AND .50 ACRE
REAL 2020 374.00 44.88 15.50
434.38
0000-28-06N-04W-0-048-00
TID: 4414 OCHOA HECTOR
28-06N-04W BEG AT SE/C OF
S SW THEN W 724.8 N 1322.3 E
276.8 SE 741.3 S 729.8 TO POB
REAL 2020 1,068.00 128.16
15.50 1,211.66
0000-28-06N-04W-0-050-00
TID: 4416 OCHOA HECTOR
28-06N-04W COMM AT SE/C
OF SW W 1360 TO POB W 629.56
N 1324.6 E E 629.56 S 1323.50
TO POB
REAL 2020 39.00 4.68 15.50
59.18
0000-28-06N-04W-1-009-00
TID: 4419 SHANNON RE-
BECCA C
28-06N-04W NW SW NW W
HWY 76
REAL 2020 470.00 56.40 15.50
541.90
0000-28-06N-04W-1-022-00
TID: 4427 WALKUP LENORA
R (BOYETT)
28-06N-04W E NW SW SE
REAL 2020 53.00 6.36 15.50
74.86
0000-28-06N-04W-1-025-01
TID: 4430 ARTER TRAVIS D &
KIMBERLY K
THAT PT OF N SW-S & W OF
HWY 76 . LESS 5 ACS LESS -
28-06N-04W A TRACT IN SW/4
BEGINNING AT NW/C SW THEN
S000739E A DISTANCE OF 393.43
FT THEN N894646E A DISTANCE
OF 253.87 FT AS POB THEN
S000739E A DISTANCE OF 514.75
FT THEN N894646E A DISTANCE
OF 267.91
FT THEN S000739E A DISTANCE
OF 415.83 FT THEN
N893618E A DISTANCE OF 703.04
FT THEN N474700E A DISTANCE
OF 698.7 FT THEN N421300W A
DISTANCE OF 476.08 FT THEN
N474700E A DISTANCE OF 25
FT THEN N421300W A DISTANCE
OF 653.67 FT THEN S894002W A
DISTANCE OF
231.22 FT THEN S000741E A
DISTANCE OF 394.95 FT THEN
S894646W A DISTANCE OF
519.53 FT TO POB
REAL 2020 725.00 87.00 15.50
827.50
0000-28-06N-04W-1-041-00
TID: 4439 DURHAM SYLESTA
28-06N-04W S 400 OF NW SE
LESS THE E 169 LESS 1.62 ACS
REAL 2020 743.00 89.16 15.50
847.66
0000-28-06N-04W-0-056-00
TID: 31315 LILE GARY & LINDA
28-06N-04W COMM @ SW/C
OF N/2 SW, TH N 760.59 TO POB,
TH N 171.58, E 253.87, S 171.58,
W 253.857 TO POB RE: 2366-240
REAL 2020 16.00 1.92 15.50
33.42
0000-29-06N-04W-0-008-00
TID: 4447 SUTTON LORA LEE
29-06N-04W BEG NE/C SEC,
W 466.71, S 700, E 466.71, N 700
TO POB LESS 1.58 ACS
REAL 2020 383.00 45.96 15.50
444.46
0000-29-06N-04W-0-018-00
TID: 4453 DURHAM SYLESTA
& JAMES DURHAM
29-06N-04W THE W HALF OF
THE NE NE NW ALONG WITH A
ROAD EASEMENT: THE E 25' OF
ABOVE TRACT
REAL 2020 264.00 31.68 15.50
311.18
0000-29-06N-04W-0-019-00
TID: 4454 MAURICIO JUAN &
MARIA OLVERA
29-06N-04W E NW NE NW & E
SW NE NW W SW NE NW
REAL 2020 615.00 73.80 15.50
704.30
0000-29-06N-04W-0-021-00
TID: 4456 MIZE CHARLES &
BETTY
29-06N-04W E2 SE NE NW
REAL 2020 647.00 77.64 15.50
740.14
0000-30-06N-04W-0-003-00
TID: 4467 STUARD SHANE
WILLIAM

30-06N-04W SE NW NE
REAL 2020 369.00 44.28 15.50
428.78
0000-30-06N-04W-0-005-00
TID: 4476 MILLER HOMER
30-06N-04W NE NE NE
REAL 2020 230.00 27.60 15.50
273.10
0000-30-06N-04W-0-022-00
TID: 4489 PRATT JOSEPH G
& WENDY
30-06N-04W COM AT PT 73 E
OF NE/C OF NE 10 ACS OF LOT
1, W 132, S 660, E 132, N 660
TO POB
REAL 2020 42.00 5.04 15.50
62.54
0000-30-06N-04W-0-023-00
TID: 4490 RUSSELL WILLIAM K
30-06N-04W N N NE NE NW
REAL 2020 130.00 15.60 15.50
161.10
0000-30-06N-04W-0-024-00
TID: 4491 HORNER GREGORY
WAYNE
30-06N-04W BEG NW/C NW
NE, S 208.75, E 208.75, N 208.75,
W 208.75 TO POB
REAL 2020 410.00 49.20 15.50
474.70
0000-30-06N-04W-0-031-00
TID: 4497 HOLLAND WILLIAM
R TRUST
PROPERTY IN SECT 30-6N-4W
LOT 2 &
REAL 2020 129.00 15.48 15.50
159.98
0000-30-06N-04W-0-040-00
TID: 26502 FOLEY ASHLEIGH B
30-06N-04W TRACT 23 UNRE-
CORDED SOUTH OAK FARMS
MORE DESCRIBED AS BEG.
2967' WEST AND 1983' NORTH
OF SE/C; THEN WEST 330',
SOUTH 992', EAST 330', NORTH
992' TO POB
REAL 2020 1,209.00 145.08
15.50 1,369.58
0000-30-06N-04W-0-047-00
TID: 27065 FOLEY ASHLEIGH B
30-06N-04W BEG 992' NORTH
OF THE SW/C OF SE; W 330', N
992', E 330', S 992' TO POB
REAL 2020 354.00 42.48 15.50
411.98
0000-30-06N-04W-0-051-00
TID: 28704 RAYOS JULIO C
& PEDRO
30-06N-04W TRACT 32 SOUTH
OAK FARMS UNRECORDED PLAT
COMM SW/C SW, E 2584.54, E
2637.28', N 1983.30', W 1983.30'
TO POB, W 329.53, N 991.81', E
329.52', S 991.78' TO POB
REAL 2020 8.00 0.96 15.50
24.46
0000-30-06N-04W-0-056-00
TID: 30216 BRISCOE SAMMY
LYNN
30-06N-04W 10.03 ACS MOL
LOCATED IN THE W/2 SW
REAL 2020 725.00 87.00 15.50
827.50
0000-30-06N-04W-0-058-00
TID: 30276 ROUSE DEWEY L
& MELISSA
30-06N-04W TRACT 16 SOUTH
OAK FARMS UNRECORDED
SUBDIVISION
REAL 2020 320.00 38.40 15.50
373.90
0000-30-06N-04W-0-061-00
TID: 30664 ROBERTS IAN S
30-06N-04W TRACT 43 OF
SOUTH OAK FARMS UNRE-
CORDED SUBDIVISION,
REAL 2020 291.00 34.92 15.50
341.42
0000-30-06N-04W-0-071-00
TID: 33883 SANDOVAL JOSE
DE JESUS
30-06N-04W AKA TRACT 42
UNRECORDED SOUTH OAK
FARMS COMM NE/C S NE, W
1319.04 TO POB, W 329.52, S
991.81, E 329.52, N 991.78 TO
POB 7.31 ACS MOL
REAL 2020 8.00 0.96 15.50
24.46
0000-30-06N-04W-0-009-00
TID: 34979 HINOJOSA PEDRO
CELESTINO &
GRISelda DOMINQUEZ
SAUCEDO
30-06N-04W A TRACT IN SE/4
BEGINNING AT SW/C THEN
N890321E A DISTANCE OF
2584.54 FT THEN N890321E A
DISTANCE OF 2637.28 FT THEN
N004457W A DISTANCE OF
1983.3 FT THEN S890401W A
DISTANCE OF 1319.06 FT AS POB
THEN S890401W A DISTANCE
OF 329.53 FT THEN S0044 53E
A DISTANCE OF 991.81 FT THEN
N890341E A DISTANCE OF 329.53
FT THEN N004454W A DISTANCE
OF 991.78 FT TO POB
REAL 2020 8.00 0.96 15.50
24.46
0000-31-06N-04W-0-003-00
TID: 4503 HOLLAND WIL-
LIAM R
31-06N-04W SENE LESS 10AC
REAL 2020 914.00 109.68 15.50
1,039.18
0000-31-06N-04W-1-003-00
TID: 4508 HOLLAND WIL-
LIAM R
31-06N-04W NENE LESS 10AC
REAL 2020 1,720.00 206.40
15.50 1,941.90
0000-32-06N-04W-0-005-00
TID: 4513 MC KEE DESIE C
& ERIN A
32-06N-04W BEG NW/C NE
NW NE TH E 417.42, S 417.42, W
417.42, N 417.42 TO POB
REAL 2020 765.00 91.80 15.50
872.30
0000-33-06N-04W-0-002-00
TID: 4521 ROBISON CHARLES
E & KELLY L
33-06N-04W BEG 315 E OF
NW/C OF NE NW NW E 345 S 414
W 345 N 414 TO BEG.
REAL 2020 260.00 31.20 15.50
306.70
0000-33-06N-04W-0-031-00
TID: 4544 %NG SIMON WEI
33-06N-04W SW SE NW
REAL 2020 136.00 16.32 15.50
167.82
0000-33-06N-04W-0-044-00
TID: 24178 ENGLAND BRAD

& AMBER
33-06N-04W BEG SW/C SW
SE NE N 370 E 360 N 290 E 300
S 242.5 W 208.75 S 417.5 451.25
TO POB
REAL 2020 1,576.00 189.12
15.50 1,780.62
0000-33-06N-04W-0-016-00
TID: 35110 CARLISLE STEPH-
ANIE DAWN
33-06N-04W A TRACT IN SE/4
BEGINNING AT NW/C SE THEN
N890831E A DISTANCE OF 534.47
FT AS POB THEN N890831E A
DISTANCE OF 293.13 FT THEN
S072329E A DISTANCE OF 656.26
FT THEN S890831W A DISTANCE
OF 375.46 FT THEN N001104W A
DISTANCE OF 652.05 FT TO POB
REAL 2020 22.00 2.64 15.50
40.14
0000-34-06N-04W-0-010-00
TID: 4560 BRAWNER RAY
DEAN
34-06N-04W E NE NW & NE
SE NW
REAL 2020 794.00 95.28 15.50
904.78
0000-35-06N-04W-0-003-00
TID: 4581 MC CRACKEN
GLENNA
35-06N-04W N SW & S NW
LESS 3ACS LESS 4.63ACS LESS
5 ACRES
REAL 2020 1,226.00 147.12
15.50 1,388.62
0000-35-06N-04W-0-004-00
TID: 4582 MC CRACKEN
GLENNA
35-06N-04W NE LESS N/2 NE
80 AC
REAL 2020 61.00 7.32 15.50
83.82
0000-35-06N-04W-0-006-00
TID: 4584 MC CRACKEN
GLENNA
35-06N-04W W E SE & W SE
REAL 2020 75.00 9.00 15.50
99.50
0000-35-06N-04W-0-012-00
TID: 27507 MC CRACKEN
COREY
35-06N-04W BEG 330' NORTH
OF THE SW/C OF N SW; NORTH
510.43', EAST 395', SOUTH
510.43', WEST 395' TO POB
REAL 2020 373.00 44.76 15.50
433.26
0000-35-06N-04W-0-013-00
TID: 27713 MC CRACKEN
GLENNA
35-06N-04W BEG 1692.71' N
OF THE SW/C OF N SW - THEN
235'N, 931.35'E, 235'S, 931.35'W
TO POB
REAL 2020 880.00 105.60 15.50
1,001.10
0000-04-07N-02W-0-007-00
TID: 4601 HAWS DOUGLAS A
04-07N-02W LOTS 6 & 7
REAL 2020 120.00 14.40 15.50
149.90
0000-05-07N-02W-0-014-00
TID: 4614 POWELL MATTHEW
& SAMANTHA
05-07N-02W BEG AT NE/COR
OF NW SE TH W 2284.99 TO EAST
ROW OF I-35 SE ALONG ROW
918.65 TO POB TH E234.20 STH
234.20 W234.20 TO E ROW OF
I-35 TH NW 234.20 POB
REAL 2020 68.00 8.16 15.50
91.66
0000-07-07N-02W-0-013-00
TID: 4656 SUMMERS TONI D
07-07N-02W SW SW NW NE
REAL 2020 664.00 79.68 15.50
759.18
0000-07-07N-02W-0-037-00
TID: 4681 SUMMERS TONI D
07-07N-02W BEG 417.42 S
NE/C NW, W 417.42, S 417.42, E
417.42, N 417.42 TO POB
REAL 2020 48.00 5.76 15.50
69.26
0000-08-07N-02W-0-002-00
TID: 4707 REECE KENNETH W
08-07N-02W BEG AT THE SW
COR OF THE SW TH N760FT TH
E1982.35 W760FT W1981.99FT
TO POB CONT 34.58ACS MOL
REAL 2020 1,750.00 210.00
15.50 1,975.50
0000-08-07N-02W-0-031-00
TID: 4734 %REECE KEN-
NETH W
08-07N-02W NE SE SW & SE
NE SW & W2 SW & S2 NW & W2
SW NENE SW LESS AND EXCEPT
34.58ACS MOL LESS 38.69 ACS
REAL 2020 416.00 49.92 15.50
481.42
0000-09-07N-02W-0-012-00
TID: 4746 HAWS DOUGLAS A
09-07N-02W LOTS 1-3 & N 5.25
ACS OF 4
REAL 2020 162.00 19.44 15.50
196.94
0000-16-07N-02W-0-016-00
TID: 4776 SEWARD CHAR-
LOTTE GAIL
16-07N-02W TRACT IN S NW
COMM AT SW/ C N 923.17 E
547.54 TO POB SE 252.31 W
225.68 N 238.17 E 142.54 TO POB
REAL 2020 717.00 86.04 15.50
818.54
0000-16-07N-02W-0-021-00
TID: 4778 SEWARD CHAR-
LOTTE
16-07N-02W PT OF S NW BEG
AT PT 330' N OF SW/C OF S NW
TH N 330 E 1320 S 330 N 1320
TO POB LESS 2.5 ACRES
REAL 2020 15.00 1.80 15.50
32.30
0000-16-07N-02W-0-025-00
TID: 24095 SEWARD CHAR-
LOTTE
16-07N-02W COMM AT SW/C
OF S NW THEN N 660 E 1320 TO
POB THEN E 1320 S 330 W 1320
N 330 TO POB
REAL 2020 29.00 3.48 15.50
47.98
0000-16-07N-02W-0-027-00
TID: 28623 HAMM LARONDA
REV TRUST
16-07N-02W ALL OF THE NE/4
LYING SOUTH & WEST OF HWY
ROW
REAL 2020 4,744.00 569.28
15.50 5,328.78
0000-17-07N-02W-0-015-00
TID: 33334 LOWE DAVID W

& TERI J
17-07N-02W COMM NW/C NW
NW, E 817' TO POB, S 800', E 30',
S 520', E 473', N 1320' W 503' TO
POB 15 ACS MOL
REAL 2020 18.00 2.16 15.50
35.66
0000-19-07N-02W-0-009-00
TID: 4839 MADDEN VERA
19-07N-02W SW NW NE LESS
THE N 100 OF E 315 & W 15 OF
E NW NW NE
REAL 2020 914.00 109.68 15.50
1,039.18
0000-22-07N-02W-0-007-00
TID: 4899 MARGISON DOUG-
LAS H III
22-07N-02W BEG SW/C SE SW
E 660.91 N 732 W 628.30 S 620
TO POB LESS RD
REAL 2020 899.00 107.88 15.50
1,022.38
0000-22-07N-02W-0-014-00
TID: 4906 GONZALEZ LAW
OFFICE PROF LLC
22-07N-02W BEG AT NW/C OF
SE SW-THS 700-NE 837.21-W
439.82-TO BEG.
REAL 2020 2,704.00 324.48
15.50 3,043.98
0000-22-07N-02W-0-023-00
TID: 4915 EVANS JIM K
22-07N-02W ALL THAT PT OF
SW NW SW LYING S & W OF
HWY 74
REAL 2020 1,623.00 194.76
15.50 1,833.26
0000-26-07N-02W-0-032-00
TID: 4963 LOOMAN MATT
26-07N-02W N E NW SW NE
LESS 1.32 AC
REAL 2020 284.00 34.08 15.50
333.58
0000-26-07N-02W-1-027-00
TID: 4988 LOOMAN MATT
26-07N-02W A PORTION OF E
NW SW NE COMM AT NE/C OF
SEC FOR POB TH W 165' S 175'
E 165' N 175'
REAL 2020 1,405.00 168.60
15.50 1,589.10
0000-26-07N-02W-1-031-00
TID: 4992 LOOMAN MATT
26-07N-02W PART OF E NW
SW NE COMM AT NE/C THEN W
165 TO POB THEN W 165 S 175
E 165 N 175 TO POB
REAL 2020 51.00 6.12 15.50
72.62
0000-27-07N-02W-0-011-00
TID: 5006 DRAKE WAYMON
27-07N-02W S NE SE & N NE
SE SE
REAL 2020 452.00 54.24 15.50
521.74
0000-27-07N-02W-0-044-00
TID: 5033 JUDENFREUND
CECILIA LILIAN
27-07N-02W N NW SE NW
REAL 2020 2,945.00 353.40
15.50 3,313.90
0000-28-07N-02W-0-012-02
TID: 33367 WREN KEVIN &
ANGIE
28-07N-02W COMM SE/C SE,
N 1389.75 TO POB, W 61.36,
N21W 89.71, W567.83, N 187.74,
E 661.79, S 267.94 TO POB 3
ACS MOL
REAL 2020 358.00 42.96 15.50
416.46
0000-34-07N-02W-0-018-00
TID: 5136 STEPP LINDA S
34-07N-02W BEG NW/C NE
TH E 561 - S 1320 - W 561 - N
1320 TO POB
REAL 2020 209.00 25.08 15.50
249.58
0000-02-07N-03W-0-005-00
TID: 5250 BLAIR MICHAEL L
& NIKI E
02-07N-03W N NW NW NE
LESS 1 AC LESS E 132'
REAL 2020 331.00 39.72 15.50
386.22
0000-02-07N-03W-0-040-00
TID: 5283 ALFARO DOUGLAS
R & TAMMY
02-07N-03W BEG SW/C SW
NW E 391.15 TO POB N 278.52
E 390.82 S 278.52 W 391.15 TO
POB ALONG W/30' EASEMENT
REAL 2020 2,172.00 260.64
15.50 2,448.14
0000-04-07N-03W-0

Taxes:

OF SE SE NW NW E200 S280 NW TO WLINE 100 FT SW OF POB TH NTO POB AND ALL OF PORTION OF SW SE NW NW LYING EAST OF ROW OF EXIST ROADWAY
REAL 2020 655.00 78.60 15.50 749.10
0000-24-07N-03W-0-024-00
TID: 5666 MALLORY ROGER DERICK
24-07N-03W PT OF E NW NE NW 70 X 373
REAL 2020 102.00 12.24 15.50 129.74
0000-24-07N-03W-0-025-00
TID: 5667 MALLORY R DERICK
24-07N-03W PT OF E NW NE NW 260 X 290
REAL 2020 246.00 29.52 15.50 291.02
0000-24-07N-03W-0-023-01
TID: 30017 HARDCASTLE JARED & LATOSHA
24-07N-03W 3.08 ACS MOL IN THE NW NW OF SECTION
REAL 2020 11.00 1.32 15.50 27.82
0000-24-07N-03W-0-037-00
TID: 31934 MALLORY R DERICK
24-07N-03W TRACT 1 COMM NW/C OF NW S 1320.95, E 1318.21, N 404.02 TO POB, TH N 256.36, E 329.52, N 329.41, W 558.42, S 180.54, W 200.13, SW 60.73, SE 181.28, SE 45.80, S 134.23, E 334.19 TO POB W/20' EASEMENT LESS 5 ACS
REAL 2020 157.00 18.84 15.50 191.34
0000-25-07N-03W-0-004-00
TID: 5679 PT.ZERO1 LLC
25-07N-03W BEG. 114' S OF NW/C OF SW NW NW E 464 SW ON ST LINE TO PT ON W SEC LINE N 806 TO BEG.
REAL 2020 1,496.00 179.52 15.50 1,691.02
0000-26-07N-03W-0-009-00
TID: 5704 HARDCASTLE JAMES & LORI
26-07N-03W E SW ALSO W 22.05' OF SW SE
REAL 2020 2,126.50 159.49 15.50 2,301.49
0000-26-07N-03W-0-028-00
TID: 5718 MOODY GERALD & ARMELDA
26-07N-03W STARTING SW/C CLEARVIEW ADD TH N 360 FOR POB TH W 120 X N 150 TO POB
REAL 2020 203.00 24.36 15.50 242.86
0000-26-07N-03W-0-043-00
TID: 5730 DAVIDSON JO ANN
26-07N-03W BEG SW/C CLEARVIEW ADD IN NE NW SEC 26 - CONT .06 AC
REAL 2020 4.00 0.48 15.50 19.98
0000-26-07N-03W-0-051-00
TID: 5736 FARMER SCOTT & SHAWNA
26-07N-03W ENESE & A STRIP 66' WIDE ACROSS THE N SIDE OF NE OF SE SE & A STRIP 660 X 16.5 ALONG THE SE SE SE LESS W 22' OF SW SE LESS 2 ACRES LESS 2 ACS
REAL 2020 445.00 53.40 15.50 513.90
0000-26-07N-03W-0-063-00
TID: 5748 ADAY PAUL & DONNA
26-07N-03W BEG AT A POINT 454FT WEST OF THE SE COR OF NW, TH N 207.6 W 434 S 207.6 E 434 TO POB
REAL 2020 81.00 9.72 15.50 106.22
0000-26-07N-03W-0-071-00
TID: 25026 AGAN RYAN GARRETT & LYN LUCY
26-07N-03W COMM NE/C W 662.22 S 90.83 W 91.28 TO POB S 174.43 W 130.13 NE 207.02 E 151.66 S 35 TO POB
REAL 2020 2,449.00 293.88 15.50 2,758.38
0000-26-07N-03W-0-089-00
TID: 32428 SIMPSON JAMES M & VIRGINIA T
26-07N-03W COMM NW/C NW, TH S 515.35, E 40 TO POB, TH S 105.85, N 43.48, SW 2.54, NW 28.87, NW 87.71, W 18.90, NW 42.32 TO POB
REAL 2020 1.00 0.12 15.50 16.62
0000-29-07N-03W-0-001-00
TID: 5776 CLAGG LARRY & OR MARY & OR
29-07N-03W NW NW SE & E SW & E W SE & NW LESS 5 ACS
REAL 2020 146.50 10.99 15.50 172.99
0000-29-07N-03W-0-011-00
TID: 5784 CLAGG LARRY P & MARY L
29-07N-03W BEG 1220W NE/C OF NW TH S571.7 W381 N571.7 E381 TO POB
REAL 2020 438.50 32.89 15.50 486.89
0000-30-07N-03W-0-019-00
TID: 5807 CHRISTENSEN TRAVIS DANIEL
30-07N-03W BEG 1451.50 W NE/C NE, S 1327.05 E 260 S 1326.95 W ALONG S LINE NE 540 N 2654 E 280 TO BEG
REAL 2020 1,278.00 153.36 15.50 1,446.86
0000-32-07N-03W-0-007-00
TID: 5826 WILBANKS PHIL-LIP D
32-07N-03W S SW SE
REAL 2020 319.00 38.28 15.50 372.78
0000-33-07N-03W-0-019-00
TID: 5845 ROLLINS HAROLD G & JANICE L
33-07N-03W N SW NE NE
REAL 2020 598.00 71.76 15.50 685.26
0000-01-07N-04W-1-013-00
TID: 5905 CHAPMAN RANDY L & OR CAROLYN
01-07N-04W BEG ON W/L SE

SE SW, N 140, E 75 S 140, W 75 TO POB
REAL 2020 235.00 28.20 15.50 278.70
0000-02-07N-04W-0-004-00
TID: 5912 SPARKMAN REX
02-07N-04W W NE NW & NW NW & SE NW LESS 23.45 ACS MOL
REAL 2020 1,668.00 200.16 15.50 1,883.66
0000-02-07N-04W-1-008-00
TID: 5922 H & A INVESTMENTS LLC
02-07N-04W N NE SE SE SE SE SE LESS NORTH 1.09 ACRE
REAL 2020 675.00 81.00 15.50 771.50
0000-02-07N-04W-1-017-00
TID: 5929 HOPE JOSEPH CHARLES & TARA KAY
02-07N-04W BEG SE/C W SW SE SE, N 295, W 147, S 295, E 147 TO POB
REAL 2020 807.00 96.84 15.50 919.34
0000-02-07N-04W-1-018-00
TID: 5930 WADE CAROL
02-07N-04W COMM AT SE/C NW SW SE, TH E 295 TO POB - TH E 150, N 250, W 150, S 250 TO POB
REAL 2020 490.00 58.80 15.50 564.30
0000-02-07N-04W-1-007-00
TID: 24958 BOOKOUT ROBERT LEWIS &
02-07N-04W N 1 ACRE MOL W W SW SE SE
REAL 2020 273.00 32.76 15.50 321.26
0000-06-07N-04W-0-004-01
TID: 5969 TRI-STATE BACKERS, LLC
06-07N-04W BEG 167W SE/C N NE, W 1495.6, N 660, E 1142 TO W/L R/W H76, SE'LY ALONG R/W TO BEG W2 SE NE4 SW NE4 & E2 SE NW & W15' OF E2 NE NW LESS 10 ACS; LESS 1.5 ACRES LESS 1.45 AC LESS 1.3 AC LESS 1.34 AC LESS 1.3 AC LESS 2.7 AC LESS 60AC LESS 10AC LESS 10AC
REAL 2020 3.00 0.36 15.50 18.86
0000-06-07N-04W-0-006-00
TID: 5971 DEDMON-SELEN-SKY DELILAH DAWN & MARY L CLAGG
06-07N-04W 5 ACS IN NE NE - E OF HWY
REAL 2020 341.50 25.61 15.50 382.61
0000-06-07N-04W-0-044-00
TID: 6008 BROWN BOYD C & MARCI
06-07N-04W COMM AT THE NW COR OF NETH E688 S295.89 E770.65 TO POB TH S362.86 E317.88 NW395.46 W157.51 TO POB TRACT #7
REAL 2020 2,036.00 244.32 15.50 2,295.82
0000-08-07N-04W-0-013-00
TID: 6051 CIFUENTES FAUSTO & RUTH
08-07N-04W COMMENCE @ NW/C NW SW E 462.22 TO POB E 198.1 S 329.84 W 198.1 N 329.84 TO POB
REAL 2020 3,401.00 408.12 15.50 3,824.62
0000-08-07N-04W-0-031-00
TID: 6069 CLAGG LARRY P & MARY L
08-07N-04W NW NW
REAL 2020 365.50 27.41 15.50 408.41
0000-08-07N-04W-0-046-00
TID: 6084 SHUPERT NICHOLAS SCOTT
08-07N-04W N NE SE NW
REAL 2020 1,295.00 155.40 15.50 1,465.90
0000-08-07N-04W-0-049-00
TID: 6087 CIFUENTES FAUSTO & RUTH
08-07N-04W COMM AT NW/C OF NW SW E 660 TO POB THEN E 330.8 S 329.8 W 330.8 N 329.8 TO POB
REAL 2020 233.00 27.96 15.50 276.46
0000-08-07N-04W-0-050-00
TID: 6088 REEVES LEGACY TRUST
08-07N-04W PART OF NW
REAL 2020 618.00 37.08 15.50 670.58
0000-08-07N-04W-0-051-00
TID: 6089 CLAGG LARRY P & MARY L & JAMES
08-07N-04W W W NE NW
REAL 2020 88.00 6.60 15.50 110.10
0000-09-07N-04W-0-012-00
TID: 6101 FOGLE STEPHEN K & WENDI M
09-07N-04W N 250 OF S NW SE NE ALSO THE N NW SE NE W/33' EASEMENT
REAL 2020 1,581.00 189.72 15.50 1,786.22
0000-09-07N-04W-0-014-00
TID: 6103 CAMERON IAN
09-07N-04W S SW NE NE
REAL 2020 800.00 96.00 15.50 911.50
0000-10-07N-04W-0-019-00
TID: 6140 MOOMEY ANTHONY & TRACIE
10-07N-04W W NE SE SE
REAL 2020 512.00 61.44 15.50 588.94
0000-10-07N-04W-0-035-00
TID: 6154 GARRETT MICHEAL D
10-07N-04W S SE NW SE
REAL 2020 970.00 116.40 15.50 1,101.90
0000-11-07N-04W-0-053-00
TID: 6205 SELF MICHAEL JAMES & CHRISTINE
11-07N-04W S2 NW NW SE, CONT 4.79 AC MOL
REAL 2020 954.00 114.48 15.50 1,083.98
0000-11-07N-04W-0-061-00

TID: 23818 SMITH TRAVIS & JENNIFER
11-07N-04W NE NE SE NE
REAL 2020 8.00 0.96 15.50 24.46
0000-12-07N-04W-0-002-01
TID: 6230 CAPUTO EVELYN C
12-07N-04W UND 1/2 INT W SE NW & SE SW NW (30ACS)
REAL 2020 13.00 1.56 15.50 30.06
0000-12-07N-04W-0-037-00
TID: 6259 MELTON LYNN
12-07N-04W COMM AT NW/C NE TH E 404.83'-S 950.60' TO POB TH SE'LY 349.99'- SW'LY 290.55'-SW'LY 177.88'- NW'LY 450.90'-NE'LY 76.28'-N 181.85' TO POB
REAL 2020 46.00 5.52 15.50 67.02
0000-13-07N-04W-0-020-00
TID: 26350 HALE BRANDON J REV TRUST
13-07N-04W COMM SE/C SE W 1316.72 N 329.85 TO POB N 990.06 E 850.94 S 466.7 E 466.7 S 192.99 W 658.59 S 329.91 W 658.24 TO POB
REAL 2020 590.00 70.80 15.50 676.30
0000-14-07N-04W-0-005-00
TID: 6287 SULLIVAN SHAWN B & BROOKS ROBIN
14-07N-04W N NE NE NE
REAL 2020 414.00 49.68 15.50 479.18
0000-16-07N-04W-1-008-00
TID: 6355 EFFINGER MELANIE DAWN 1/2 INT &
STEELMAN KEVIN WAYNE 1/2 INT
16-07N-04W E 387 OF SE SW SW
REAL 2020 134.00 16.08 15.50 165.58
0000-16-07N-04W-1-021-00
TID: 6368 CASADY JARED D
16-07N-04W BEG 2648.32 N & 660 W SE/C SW, TH N 662.04, W 330, S 662, E 330 TO POB
REAL 2020 375.00 45.00 15.50 435.50
0000-16-07N-04W-1-024-00
TID: 6371 EFFINGER MELANIE DAWN 1/2 INT &
STEELMAN KEVIN WAYNE 1/2 INT
16-07N-04W E SW NE SW
REAL 2020 15.00 1.80 15.50 32.30
0000-16-07N-04W-1-028-00
TID: 6374 EFFINGER MELANIE DAWN 1/2 INT &
STEELMAN KEVIN WAYNE 1/2 INT
16-07N-04W E SE NW SW & E NE SW SW & W SW NE SW
REAL 2020 1,444.00 173.28 15.50 1,632.78
0000-16-07N-04W-1-032-00
TID: 6379 DUNN NATHAN R & ANITA
16-07N-04W BEG 1986.34 N 0°13'19 E SE/C SW N 0°13'19 E 331.04, W 660, S 331.02, E 660 TO POB
REAL 2020 742.00 89.04 15.50 846.54
0000-16-07N-04W-1-045-00
TID: 6389 TRACY DAVID B
16-07N-04W BEG 1324.15 S & 1320.86 W NE/C OF NW, S 661.93, E 330, N 662, W 330.86 TO POB
REAL 2020 67.00 8.04 15.50 90.54
0000-16-07N-04W-1-046-00
TID: 6390 TRACY DAVID B
16-07N-04W BEG 1324.15 S & 990 W OF NE/C OF NW, S 662, E 330, N 662.04, W 330 TO POB
REAL 2020 854.00 102.48 15.50 971.98
0000-16-07N-04W-1-047-00
TID: 6391 TRACY DAVID B
16-07N-04W BEG 1324.15 S & 330 W OF NE/C OF NW, S 662.06, W 330, N 662.04, E 330 TO POB
REAL 2020 67.00 8.04 15.50 90.54
0000-16-07N-04W-1-057-00
TID: 6402 HILTERBRAN WENDELL & SHARI
16-07N-04W BEG 208.7 E OF NW/C OF NE NW -TH E 1021.3-TH S 708-TH W 1230-TH N N 290.6-TH E 208.7-TH N 417.4 TO POB LESS THE NORTH 202FT ANNEXED TO DIBBLE CITY
REAL 2020 826.00 99.12 15.50 940.62
0000-17-07N-04W-0-027-00
TID: 25155 STEVENS MATTHEW E & TANYA RAE
17-07N-04W THE E 580.94 FT OF THEN/2 SW NW SW LESS THE W 122' FOR DIBBLE CITY ANNEX
REAL 2020 50.00 6.00 15.50 71.50
0000-17-07N-04W-0-027-01
TID: 25156 STEVENS MATTHEW E & TANYA RAE
17-07N-04W THE WEST 122 FT OF THE EAST 580.94' OF THE N/2 SW NW SW ANNEXED TO DIBBLE CITY
REAL 2020 52.00 6.24 15.50 73.74
0000-18-07N-04W-0-017-00
TID: 6456 HARRIS KIMBERLY
18-07N-04W N 132.2 OF E SE SW SW
REAL 2020 397.00 47.64 15.50 460.14
0000-20-07N-04W-0-007-00
TID: 6490 DEWEY DELBERT L JR
20-07N-04W W SE SW SW
REAL 2020 276.00 33.12 15.50 324.62
0000-20-07N-04W-0-044-00
TID: 6522 SELMAN MICHAEL A & LISA A
20-07N-04W 3 ACRES KNOWN AS TRACT 5 DIBBLE MEADOW WOOD ESTATES
REAL 2020 412.00 49.44 15.50 476.94
0000-20-07N-04W-0-050-00
TID: 6528 FLEMING PATRICK F
20-07N-04W BEG SE/C OF SE SE TH W 362.75 N 360.26 E 362.75 S 360.26 TO POB
REAL 2020 379.00 45.48 15.50 439.98

0000-21-07N-04W-0-022-01
TID: 31744 VERMILLION BRIAN S & JANYA
21-07N-04W E 202 FT DIBBLE ANNEX
REAL 2020 164.00 19.68 15.50 199.18
0000-21-07N-04W-0-024-01
TID: 33932 MOORE JAKE
21-07N-04W DIBBLE ANNEX - E 202'
REAL 2020 84.00 10.08 15.50 109.58
0000-22-07N-04W-0-012-00
TID: 6560 BAIRD MICHAEL W
22-07N-04W TRACT 7 UNPLATTED WOODFIELD PARK BEING A PT OF S NW
REAL 2020 502.00 60.24 15.50 577.74
0000-22-07N-04W-0-021-00
TID: 6569 JOHNSON JENIFER
22-07N-04W BEG 1157.97 E OF SW/C OF SECTION N 661.49 E 164.63 S 661.49 W 164.63 TO POB (AKA LOT 22)
REAL 2020 1,033.00 123.96 15.50 1,172.46
0000-22-07N-04W-0-028-00
TID: 23791 PAGE LETHA P & KENDALL F SIRES
22-07N-04W TRACT 28 UNPLATTED WOODFIELD PARK ESTATES
REAL 2020 705.00 84.60 15.50 805.10
0000-22-07N-04W-0-038-00
TID: 27706 GARZA ROGER G
22-07N-04W W E E W SE KNOWN AS TRACT 37
REAL 2020 593.00 71.16 15.50 679.66
0000-23-07N-04W-0-014-00
TID: 6582 GARCIA VICTOR E
23-07N-04W COMM SE/C SW NE N 750 W 1142.38 S 750.95 E 1142.38 TO POB
REAL 2020 17.00 2.04 15.50 34.54
0000-23-07N-04W-0-024-00
TID: 6590 THOMPSON TAMMY D & MATT A
23-07N-04W NW SE SE & E2 SW SE SE
REAL 2020 1,023.00 122.76 15.50 1,161.26
0000-23-07N-04W-1-013-00
TID: 6595 NAZAR NICK A & SANDRA L
23-07N-04W W2 SW SE SE & THE E2 SE SW SE
REAL 2020 406.00 48.72 15.50 470.22
0000-25-07N-04W-0-006-01
TID: 6627 HAMMONDS JEFFREY O & JANELLE
25-07N-04W THE EST 202FT OF THE SE SE NE, BEG AT THE SE COR OF NE TH N386 W202 S386 E202 TO POB ANNEXED TO DIBBLE CITY
REAL 2020 108.00 12.96 15.50 136.46
0000-25-07N-04W-0-015-00
TID: 6635 MADDUX AARON
25-07N-04W BEG SW/C OF SW E 330.37 TO POB N 1324.24 E 330.55 S 1324.28 W 330.37 TO POB & BEG SW/C OF SWE 660.74 TO POB N 1324.28 E 330.55 S 1324.32 W 330.37 TO POB
REAL 2020 812.00 97.44 15.50 924.94
0000-25-07N-04W-0-101-00
TID: 6637 GOVEA SALVADOR & GLORIA
25-07N-04W A PART OF SW NE NW SE & E/2 NW NW SE & E/2 W/2 NW NW SE, N/2 N/2 W/2 SE NW SE & N/2 N/2 E/2 SW NW SE & N/2 N/2 E/2 W/2 SW NW SE (CORRECTION 8/18/16 FOR THE SW NE SW SE)
REAL 2020 206.00 24.72 15.50 246.22
0000-25-07N-04W-0-010-00
TID: 30332 GOVEA SALVADOR & GLORIA
25-07N-04W COMM SE/C TH N 1325.06, W 1488.30, N 670.03 TO POB, NW 753.36, W 164.62, S 336.27, E 330.89, S 335.43, E 165.42 TO POB
REAL 2020 32.00 3.84 15.50 51.34
0000-27-07N-04W-0-005-01
TID: 33303 DE LOERA FERNANDO & ROSA
27-07N-04W N NW SE, SW NW SE, E SW, SE NW SW, E SW SW 1/3 INT ONLY OF ORG 140 ACRES
REAL 2020 393.00 47.16 15.50 455.66
0000-27-07N-04W-0-005-02
TID: 33304 DE LOERA FERNANDO & ROSA
27-07N-04W N NW SE, SW NW SE, E SW, SE NW SW, E SW SW 1/3 INT ONLY OF ORG 140 ACRES
KYLE & APRIL KEELER, TERRY & LISA KEELER, TAMMI & JAMES PENICK 1/3 INT EA
REAL 2020 393.00 47.16 15.50 455.66
0000-28-07N-04W-0-003-00
TID: 6702 EPPERLEY PAMELA & FREDDY HILL
28-07N-04W BEG NW/C OF SW NE S 150 E 400 FOR POB N 73 E 140 S 73 W 140 TO POB
REAL 2020 108.00 12.96 15.50 136.46
0000-28-07N-04W-0-017-00
TID: 6710 HURST JOHN C & JULIANNA R
28-07N-04W BEG 132' NORTH OF THE SW/COR OF NW SW SW; E 330'- N 132'- W 330'- S 132' TO POB
REAL 2020 501.00 60.12 15.50 576.62
0000-28-07N-04W-0-034-00
TID: 6727 SMITH JEREMY J & MICHELLE K
28-07N-04W LOT 19 OF THE UNPLATTED PART OF OAK MEADOW ESTATE
REAL 2020 297.00 35.64 15.50 348.14
0000-28-07N-04W-0-042-00
TID: 6735 SORRELS THOMAS D & SHIRLEY D
28-07N-04W LOT 30 OF THE UNPLATTED PART OF OAK MEADOW ESTATE

REAL 2020 1,073.00 128.76 15.50 1,217.26
0000-28-07N-04W-0-048-01
TID: 6742 WALTON JEREMY & SHANNAN
28-07N-04W LOT 37 PART OF UNPLATTED OAK MEADOW ESTATES
REAL 2020 369.00 44.28 15.50 428.78
0000-29-07N-04W-0-004-00
TID: 6755 RUIZ RUBEN & BRENDA
29-07N-04W E E SE SE SE LESS .50 ACS
REAL 2020 1,124.00 134.88 15.50 1,274.38
0000-29-07N-04W-0-020-00
TID: 6770 SPARKS FRANKLIN L & READA E
29-07N-04W N NW SE SE LESS 2ACRS
REAL 2020 330.00 39.60 15.50 385.10
0000-29-07N-04W-0-023-00
TID: 6773 HEARON SHERRY & BETHANY BLAIR
29-07N-04W 150' X 150' ON SE/C SE SE SE 1/2 INTEREST EACH
REAL 2020 38.00 4.56 15.50 58.06
0000-29-07N-04W-0-028-00
TID: 6778 %WATSON LINDSEY MICHELLE
29-07N-04W 320 FT OF W S NE SW SE
REAL 2020 42.00 5.04 15.50 62.54
0000-29-07N-04W-0-031-00
TID: 6781 BAKER BEN D & JENNIFER D
29-07N-04W COMM @ SW/C OF SEC N 1264 TO POB TH N 45 E 575.07 S 218.25 NW 287.10 NW 218.77 W 109.01 TO POB
REAL 2020 4.00 0.48 15.50 19.98
0000-29-07N-04W-0-032-00
TID: 6782 MANDRELL MARGARET & JOHN RAMOS
29-07N-04W SE NE SW SE UNDIVIDED 1/2 INTEREST TO JOHN RAMOS
REAL 2020 45.00 5.40 15.50 65.90
0000-30-07N-04W-0-012-01
TID: 6801 HENDERSON RICK-EY & ROBIN E
30-07N-04W BEG 481.5 N OF SW COR & 202E FOR POB TH E215.5 N473.8 E821.2 N TO NE COR OF LOT 2 TH W 1015 S512.5 TO POB
REAL 2020 129.00 15.48 15.50 159.98
0000-30-07N-04W-0-025-00
TID: 6813 BOYD JOHN & WENDY
30-07N-04W COMMAT SE/CW 64.6 N 805 W 9.84 N 1046.8 TO POB W 1248.8 N 264.5 E 1239.2 S 129 SE 48.65 S 87.79 TO POB
REAL 2020 575.00 69.00 15.50 659.50
0000-30-07N-04W-0-033-00
TID: 6820 BOYD JOHN & WENDY
30-07N-04W COMM SE/C SECT 30 W 64.62 N 805.46 W 9.84 N 782.24 TO POB TH W 1248.91 N 264.57 E 1248.82 S 264.62 TO POB
REAL 2020 632.00 75.84 15.50 723.34
0000-30-07N-04W-0-037-00
TID: 6824 COCKERHAM JESS
30-07N-04W COMM SE/C OF SECT W 64.62 N 793.87 W 426.23 N 264.61 TO POB N 264.61 E 416.33 S 264.62 W 416.36 TO POB
REAL 2020 483.00 57.96 15.50 556.46
0000-31-07N-04W-0-010-01
TID: 6839 MILLS RONALD E & LINDA C
31-07-04W THE WEST 202FT OF THE W2 W2 SW ANNEXED TO DIBBLE CITY
REAL 2020 21.00 2.52 15.50 39.02
0000-31-07N-04W-0-017-00
TID: 6846 MIZE TOMMY & JENNIFER
31-07N-04W SW NW SE
REAL 2020 670.00 80.40 15.50 765.90
0000-31-07N-04W-0-022-00
TID: 6851 GREEN RICHARD
31-07N-04W S/2 NE SW SE
REAL 2020 686.00 82.32 15.50 783.82
0000-31-07N-04W-0-037-00
TID: 6863 KOERNER MARY K
31-07N-04W TRACT 1 & 3 CONTAINING 6.8 AND 2.98 PT OF SW SE SE & SW SW SE SE SW SE
REAL 2020 17.00 1.28 15.50 33.78
0000-32-07N-04W-0-029-00
TID: 6888 RENTALS R US LLC
32-07N-04W BEG AT PT 1079.9' E OF NW/C SW; E 260', S 451.15', W 260', N 451.15' TO POB
REAL 2020 372.00 44.64 15.50 432.14
0000-32-07N-04W-0-048-00
TID: 27720 JL INVEST, LLC
32-07N-04W COMM NW/C OF SECTION S 333 TO POB E 325 S 275 W 325 N 275 TO POB ANNEX IN DIBBLE CITY
REAL 2020 3,965.50 297.41 15.50 4,278.41
0000-32-07N-04W-0-016-00
TID: 34138 %LEVEL UP ATHLETIX LLC
32-07N-04W A TR

Taxes:

05-08N-03W BEG AT SE/C S N SW SW SW, TH W 270, N 165, E 270, S 165 TO POB
REAL 2020 234.00 28.08 15.50 277.58
0000-07-08N-03W-0-007-00
TID: 7219 YOUNG JANET D
07-08N-03W BEG 626.25 E & 437.5 N OF SW/C OF SW NE, E 238.75, S 437.5, W 238.75, N 437.5 TO POB
REAL 2020 756.00 90.72 15.50 862.22
0000-07-08N-03W-0-017-00
TID: 7224 VANG STEVEN C
07-08N-03W BEG 17' S OF NE/C OF NE NE NE, TH W 660, S 330, E 660, N 330 TO POB
REAL 2020 987.50 74.06 15.50 1,077.06
0000-07-08N-03W-0-045-00
TID: 34701 PACHECO RAFAEL
07-08N-03W A TRACT IN NE/4 THEN N890000W A DISTANCE OF 365 FT THEN S000000E A DISTANCE OF 120 FT THEN S890000E A DISTANCE OF 365 FT THEN N000000W A DISTANCE OF 120 FT TO POB
REAL 2020 117.00 14.04 15.50 146.54
0000-07-08N-03W-0-046-00
TID: 34702 PACHECO RAFAEL
07-08N-03W A TRACT IN NE/4 S000000E A DISTANCE OF 120 FT AS POB THEN N890000W A DISTANCE OF 365 FT THEN S000000E A DISTANCE OF 120 FT THEN S890000E A DISTANCE OF 365 FT THEN N000000W A DISTANCE OF 120 FT TO POB
REAL 2020 118.00 14.16 15.50 147.66
0000-07-08N-03W-0-006-00
TID: 34705 %WALTON JER-EMY J & SHANNAN LARAE
07-08N-03W A TRACT IN NW/4 BEGINNING AT NW/C THEN S002403W A DISTANCE OF 1322.66 FT AS POB THEN S894659E A DISTANCE OF 658.61 FT THEN S002403W A DISTANCE OF 826.45 FT THEN N894749W A DISTANCE OF 288.62 FT THEN N301329E A DISTANCE OF 107.17 FT THEN N172122
W A DISTANCE OF 60 FT THEN N894749W A DISTANCE OF 90 FT THEN N490643W A DISTANCE OF 138.06 FT THEN N894749W A DISTANCE OF 210 FT THEN N002403E A DISTANCE OF 586.61 FT TO POB
REAL 2020 4,646.00 557.52 15.50 5,219.02
0000-08-08N-03W-0-035-00
TID: 7261 KNIGHT STEPHEN & HAFFNER MIRANDA
08-08N-03W NE NE NE
REAL 2020 399.00 47.88 15.50 462.38
0000-10-08N-03W-0-022-00
TID: 7367 SD&B INVEST-MENTS LLC
110-08N-03W BEG NE/C S412 W 423 N 412 E 423 TO POB
REAL 2020 3,236.00 388.32 15.50 3,639.82
0000-11-08N-03W-0-001-01
TID: 7387 JAKE'S CUSTOM DIESEL INC
11-08N-03W BEG 424E OF SWC OF NW4 E1122.06 N200 W1055.95 SW ALONG E ROW OF I-35 210.64 TO POB
REAL 2020 5,313.00 637.56 15.50 5,966.06
0000-11-08N-03W-0-014-00
TID: 7406 DAVAU LT N A & ALPHA
11-08N-03W BEG 989.49 E & 400 N OF SW/C OF NW TH N 190 E 229.236 S 190 W 229.263 TO POB.
REAL 2020 31.00 2.33 15.50 48.83
0000-14-08N-03W-0-011-00
TID: 7449 DUFFICY SANDRA JOANNE WOODWARD
14-08N-03W 6.3 AC IN E SE SW S OF HWY
REAL 2020 99.00 11.88 15.50 126.38
0000-14-08N-03W-0-012-02
TID: 7452 ZAFIROPOLOUS ALEXANDER
1 4 - 0 8 N - 0 3 W B E G 1472.08'EAST OF SW/CORNER; THENCE NORTH 400', WEST 200', SOUTH 400', EAST 200'TO POB
REAL 2020 511.00 61.32 15.50 587.82
0000-14-08N-03W-0-032-00
TID: 7460 ADKINS LEWIS F JR
14-08N-03W SOUTH 4 ACRES OF THE E NE NE DESCRIBED AS BEG SE/CORNER OF E NE NE W 660', N 264', E 660', S 264' TO POB
REAL 2020 28.00 3.36 15.50 46.86
0000-16-08N-03W-0-004-01
TID: 7503 GOLDSBY DEVEL-OPMENT
16-08N-03W BEG AT SE/C OF SE NE- N10.5(173.25') RDS W 30(495') RDS S 10.5 RDS E 30 RDS ANNEX BY GOLDSBY
REAL 2020 307.00 36.84 15.50 359.34
0000-16-08N-03W-0-003-01
TID: 32156 GOLDSBY DEVEL-OPMENT
16-08N-03W N330' OF THE NE REAL 2020 76.00 9.12 15.50 100.62
0000-16-08N-03W-0-004-02
TID: 33376 BROWN LARRY C & AIMEE L
16-08N-03W S 60' S N NE NW NE SE S .5 AC MOL
REAL 2020 30.00 3.60 15.50 49.10
0000-20-08N-03W-0-002-00
TID: 7566 MC CLURE LARRY & MELISSA
20-08N-03W NE NE NE
REAL 2020 125.00 15.00 15.50 155.50

0000-21-08N-03W-0-016-00
TID: 7584 MADDEN CHAD R
21-08N-03W 1 AC. IN NE NW NW BEG NE/C OF NE NW NW W 209 S 209 E 209 N 209 TO BEG.
REAL 2020 1,237.00 148.44 15.50 1,400.94
0000-21-08N-03W-0-019-00
TID: 7585 MADDEN CHAD
21-08N-03W BEG NW/C NE NE NW NW, TH S 330, E 330, N 121.3, W 209, N 209, W 121 TO POB ALSO SE NE NW NW
REAL 2020 1,620.00 194.40 15.50 1,829.90
0000-21-08N-03W-0-033-00
TID: 7599 MARSHALL ROCKY LEE & LINDA
21-08N-03W BEG 675.20FT W OF S2 NE TH W1979.15 TO THE CENTER OF SECT 21 TH N660.48 TH E1975.84 TH S661.20 TO POB LESS 2.5 ACS LESS 3.5 AC LESS 10AC
REAL 2020 271.00 32.52 15.50 319.02
0000-22-08N-03W-0-002-00
TID: 34350 COOKE JAMES R & CHERIE M
22-08N-03W A TRACT IN NW/4 BEGINNING AT NW/C THEN S002648E A DISTANCE OF 989.88 FT AS POB THEN N894321E A DISTANCE OF 660.27 FT THEN S002551E A DISTANCE OF 329.98 FT THEN S894331W A DISTANCE OF 660.18 FT THEN N002648W A DISTANCE OF 329.96 FT TO POB
REAL 2020 18.00 2.16 15.50 35.66
0000-23-08N-03W-0-031-00
TID: 7640 ADKINS LEWIS F JR
23-08N-03W PT OF THE NW BEG AT THE SW/COR OF SW NW; E 1584', N 880', W 1584', S 880' TO THE POB
REAL 2020 161.00 19.32 15.50 195.82
0000-25-08N-03W-0-009-00
TID: 7713 HALE BRANDON J REV TRUST
25-08N-03W COMM SW/C OF SW 8 1378.73 TO POB TH N 142.56 E 127.67 S 150.99 W 141.24 CONTAINING .452 ACS
REAL 2020 339.00 40.68 15.50 395.18
0000-25-08N-03W-0-013-00
TID: 7717 HALE LARRY D REVOCABLE TRUST
25-08N-03W BEG 2431.3 E SW/C SW, E 208.7, N 521.75, W 208.7, S 521.75 TO POB
REAL 2020 986.00 118.32 15.50 1,119.82
0000-25-08N-03W-0-031-00
TID: 7734 HALE LARRY DUANE REV TRUST
25-08N-03W SE SW & TRACT BEG SW/C E NE SW N91 E 642 S91 W642 TO BEG LESS 2.5 ACS LESS .45 ACS MOL
REAL 2020 129.00 15.48 15.50 159.98
0000-26-08N-03W-0-006-00
TID: 7740 SHAPIRO STEVEN D
26-08N-03W S N SE NE & SE NE SW NE
REAL 2020 896.00 107.52 15.50 1,019.02
0000-28-08N-03W-1-008-00
TID: 7788 SOUTHWIND HILLS LLC
28-08N-03W NE LESS 84.92 ACS MOL LESS 1.5 ACS LESS 3ACS LESS 6.27 AC
REAL 2020 43,265.00 5,191.80 15.50 48,472.30
0000-31-08N-03W-0-020-00
TID: 25929 EDWARDS ROD-NEY EUGENE & PERRY RAYDON
31-08N-03W COMM @ SW/C OF THE E 400' OF SE SW SE FOR POB; TH N 235', E 125', S 235', W 125' TO POB 1/2 INT. EACH
REAL 2020 691.00 82.92 15.50 789.42
0000-32-08N-03W-0-028-00
TID: 26567 ROBERTS JOHN R JR & JENICE ANN
32-08N-03W E SE SW & S SE NE SW
REAL 2020 420.00 50.40 15.50 485.90
0000-34-08N-03W-0-023-00
TID: 29587 MC HUGHES JOHN
34-08N-03W W SW
REAL 2020 78.00 9.36 15.50 102.86
0000-35-08N-03W-0-015-00
TID: 7869 DEAN TINA DEVELL & KEVIN
35-08N-03W A PART OF S2 OF SW
REAL 2020 85.00 10.20 15.50 110.70
0000-35-08N-03W-0-033-00
TID: 7888 MARIOTT JUSTIN & TAYLOR
35-08N-03W BEG 2520' W OF NE/C OF SECT THEN W 400S 1320 E 400 N 1320 TO POB
REAL 2020 5,647.00 677.64 15.50 6,340.14
0000-35-08N-03W-0-063-00
TID: 7918 DEAN TINA NEVALL & KEVIN JOEL
35-08N-03W COMM SE/C SW W 311.9 TO POB W 536.93 N 79.04 N 405.15 N 6.64 E 580.45 S 487.78 TO POB
REAL 2020 12.00 1.44 15.50 28.94
0000-36-08N-03W-0-032-00
TID: 7948 GOLDSBY DON W & DENNIS M
36-08N-03W BEG AT NE/C OF NW NW S 900.12 TO POB THEN S 176.88 W 660 N 176.88 E 660 TO POB
REAL 2020 46.00 5.52 15.50 67.02
0000-02-08N-04W-0-013-00
TID: 26309 ROBB PERRY MICHAEL III
02-08N-04W COMM SW/C NW E 245.11 TO POB N 271.47 E 1672.48 N 390.89 E 721.31 S 661.79 W 2395.55 & N 78.5 OF N SW
REAL 2020 34.00 4.08 15.50 53.58
0000-04-08N-04W-0-011-00
TID: 27380 COSBY CHERYL D
04-08N-04W COMM NW/C SW

NW, S 147.19' TO POB; CON-TINUE SOUTH 284.12'- N85'E 855.30'- N6'E 366.51'- WEST 114.81'- SOUTH 132.35'- S88"W 779.25'TO POB
REAL 2020 5.00 0.60 15.50 21.10
0000-05-08N-04W-0-017-00
TID: 8004 NEAL ROBERTJAY & ANITA S
05-08N-04W A TRACT IN NW/C OF LOT 2 BEG AT NW/C OF LOT 2 E 639'S 675' W 639.05' N 674.88' TO POB
REAL 2020 904.00 108.48 15.50 1,027.98
0000-09-08N-04W-0-016-00
TID: 8078 CLARK GERALD W
09-08N-04W NW SE & W SW SE
REAL 2020 3,617.00 434.04 15.50 4,066.54
0000-09-08N-04W-0-020-00
TID: 8082 BARRINGTON JES-SICA
09-08N-04W N 436.6 OF W 200 OF E 510 OF N2 SW
REAL 2020 15.00 1.80 15.50 32.30
0000-17-08N-04W-0-014-00
TID: 8162 BROOKS CURTIS S
17-08N-04W E NE SE NW
REAL 2020 681.00 81.72 15.50 778.22
0000-17-08N-04W-0-040-00
TID: 25944 EDMON ROY
17-08N-04W COMM AT NW/C OF NW NW THEN S 345 TO POB THEN E 726.8 THEN S 365 NW 528.5 NW 185.79 W 67.7 N 42.45 TO POB
REAL 2020 1,267.00 152.04 15.50 1,434.54
0000-19-08N-04W-0-016-00
TID: 8220 TRIMMELL SHALEN R
19-08N-04W E W W SE SW
REAL 2020 1,281.00 153.72 15.50 1,450.22
0000-19-08N-04W-0-031-00
TID: 8237 POSZ JOSHUA V & ALIX A
19-08N-04W N 165 OF S 330 OF W 657.05 OF SW SW
REAL 2020 820.00 98.40 15.50 933.90
0000-19-08N-04W-0-035-00
TID: 8240 WILLIAMS MARLA, GOMEZ GAYLA, DOCKERY TOBY
19-08N-04W THE ORIG PLAT-TED LOTS 1 & 2 BLK #1 TERRI HGHTS VACATED 12-29-1994 1/3 INTEREST EACH
REAL 2020 4.00 0.48 15.50 19.98
0000-19-08N-04W-0-036-00
TID: 8241 POSZ JOSHUA V & ALIX A
19-08N-04W COMM SW/C OF SW4 FOR POB N 165 E 264 S 165 W 264 TO POB
REAL 2020 251.00 30.12 15.50 296.62
0000-22-08N-04W-0-014-00
TID: 8291 GRIFFITH RYAN & JACQUELINE
22-08N-04W COMM AT NE/C OF E SE SE 441 TO POB W 437 S619 E 19 S 259.6 TO S LINE TH E 418 TO SE/C OF E SE SE N 878.48 TO POB
REAL 2020 4,471.00 536.52 15.50 5,023.02
0000-22-08N-04W-0-025-00
TID: 8302 JULCO LLC
22-08N-04W BEG 990 W & 838 N SE/C SEC, E 24 SE 154.13, N 396.22, W 155, S 315 TO POB
REAL 2020 668.00 80.16 15.50 763.66
0000-22-08N-04W-0-048-00
TID: 8323 GRIFFITH RYAN & JACQUELINE
22-08N-04W BEG AT NE/C OF SE SE TH W 23 S 20 W 307 S 441 E330 N 461 TO POB
REAL 2020 378.00 45.36 15.50 438.86
0000-25-08N-04W-0-015-00
TID: 8348 O'KEEFFE DENNIS J
25-08N-04W E NW NE SE
REAL 2020 89.00 10.68 15.50 115.18
0000-27-08N-04W-0-015-00
TID: 26510 STAFFORD LAR-ISSA S
27-08N-04W S 165' OF W NE NW NW
REAL 2020 246.00 29.52 15.50 291.02
0000-28-08N-04W-0-064-00
TID: 8442 HIDDEN MEADOWS LLC
28-08N-04W PT OF S NE & E NE SW W NW SE LESS 10AC LESS 3.01 AC LESS .57, LESS 5.5, LESS 2.97 LESS 14AC LESS 3.66 & 3.62 (STREET'S ONLY FOR UNPLATTED ADDN.)
REAL 2020 3.00 0.36 15.50 18.86
0000-28-08N-04W-0-069-00
TID: 8447 SISCA ROBERT W & REBECCA D
28-08N-04W BEG SW/C OF SECT N 512.64 TO POB N 148.45 E 880.37 S 148.45 W 880.37 TO POB
REAL 2020 498.00 59.76 15.50 573.26
0000-28-08N-04W-0-079-00
TID: 31891 AUTRY CARL & PATRICIA
28-08N-04W COMM @ NE/C S N3, W 2647.49, S 1323.47, W 660.49, S 396.78 TO POB, TH NE 266.04, SE 82.07, SE 175.83, SE 33.70, SW 27.72, SE 66.62, SW 134.47, W 250, N 411.50 TO POB
REAL 2020 639.00 76.68 15.50 731.18
0000-28-08N-04W-0-084-00
TID: 33362 %HACKER FAM-ILY TRUST
28-08N-04W COMM NE/C S NE, W 2647.49, S 1323.47, W 311.10 TO POB, S22E 127.91, S 14W 220.03', CHORD S41W 96.11, W 266.04, B 396.78, E 349.39 TO POB
REAL 2020 968.00 116.16 15.50 1,099.66
0000-29-08N-04W-0-008-00
TID: 8453 BOOTHE DENISE R
29-08N-04W PT S SW NW & PT N NW SW & SE NW SW & NE SW

SW LESS HWY
REAL 2020 1,182.00 141.84 15.50 1,339.34
0000-31-08N-04W-0-065-00
TID: 8538 WATSON BONNIE I
31-08N-04W E 2 ACS OF N 3 ACS OF NW NE NW
REAL 2020 402.00 48.24 15.50 465.74
0000-31-08N-04W-0-066-00
TID: 8539 TAFT ELISA
31-08N-04W COM AT NE/C OF SE NW-TH W 1345.36-TH S 445 TO POB. TH S 174.69-W 311.12-NW 198.27-E 405.34 TO POB. CONT. 1.45 ACS.
REAL 2020 998.00 119.76 15.50 1,133.26
0000-31-08N-04W-0-069-00
TID: 8541 BUCK RUN LLC
31-08N-04W PART OF GOVT LOT 2 1/2 AC MOL
REAL 2020 471.00 56.52 15.50 543.02
0000-31-08N-04W-0-082-00
TID: 8554 THOMPSON RAN-DEL DAVID
31-08N-04W COMM NW/CLOT 4, E 989.99 TO POB; TH E 260.23, S 1120.56, W 99.6, N 67.87, W 164.9, N 1048.45 TO POB
REAL 2020 754.00 90.48 15.50 859.98
0000-33-08N-04W-0-037-00
TID: 8601 RUSSELL JOHN NYE
33-08N-04W S SE NW NW
REAL 2020 929.00 111.48 15.50 1,055.98
0000-33-08N-04W-0-046-00
TID: 8609 ALLEN STEPHEN & BRANDY
33-08N-04W N 115.5 OF S 264 OF SE NE SW
REAL 2020 391.00 46.92 15.50 453.42
0000-33-08N-04W-0-056-00
TID: 8618 BROWN RICK D
33-08N-04W NW ENW NW NW
REAL 2020 376.50 28.24 15.50 420.24
0000-33-08N-04W-0-061-00
TID: 8623 HOLMES CHARLES H
33-08N-04W THE NORTH 1 AC OF A TRACT OF LAND DESC AS COMM AT, THE NE COR OF SE/4 TH STH 990 TO POB, TH W387' S330 E387' N330' TO POB & N 56.28 X 387
REAL 2020 982.00 73.65 15.50 1,071.15
0000-34-08N-04W-0-019-00
TID: 8659 MC ENTIRE ELLEN
34-08N-04W NE NE NE NE
REAL 2020 1,179.00 141.48 15.50 1,335.98
0000-02-09N-04W-0-016-00
TID: 24371 SNOW ENTER-PRISES LLC
02-09N-04W COMM AT NW/C OF NW THEN E 262 S 385 FOR POB THEN E 2378 LESS 1.7 ACS
REAL 2020 29,709.00 3,565.08 15.50 33,289.58
0000-03-09N-04W-0-017-00
TID: 8776 BDH PROPERTIES LLC
03-09N-04W COM AT NW/C OF SEC.-TH E 2645.95 S 50.00 TO PT LY ON SOUTH ROW OF HWY S 1266.42 E 2241.88 TO POB N 300 E 360 TO W ROW OF HWY S 300 W 360 TO POB SAME BEG POINT N 75 E360 TO W ROW S 75 W 360 TO POB ALSO-TRACT LYING GOVT LOT 1 IN NE4
REAL 2020 7,449.00 893.88 15.50 8,358.38
0000-04-09N-04W-0-025-00
TID: 8813 %HIGGINS MONICA
04-09N-04W PT OF NE NW NW
REAL 2020 2,103.00 252.36 15.50 2,370.86
0000-05-09N-04W-0-051-00
TID: 8868 SNOW ENTER-PRISES LLC
05-09N-04W N 330 OF LOT 3 LESS 3 ACS HWY ROW
REAL 2020 495.00 37.13 15.50 547.63
0000-06-09N-04W-0-052-00
TID: 8926 FRYAR LISA J
06-09N-04W BEG 1246 N OF SE/C SEC, TH N 250 W 508, S 250, E 508 TO POB CONT 2.9 ACS M/L
REAL 2020 1,541.00 184.92 15.50 1,741.42
0000-07-09N-04W-0-024-00
TID: 8954 HESS HARVEY LEO
07-09N-04W COM 976.5 E & 330 N OF SW/C OF SW SW FOR POB, W 325.5, N 331.9, E 325.5, S 331.75 TO POB
REAL 2020 335.00 40.20 15.50 390.70
0000-08-09N-04W-0-032-00
TID: 9015 BERRY TIMOTHY R
08-09N-04W E SE SW SW
REAL 2020 3,809.00 457.08 15.50 4,281.58
0000-08-09N-04W-0-044-00
TID: 9024 FORGARTY NATHAN & ERICA STONE
08-09N-04W COMM SW/C SW N 661.21 TO POB N 510.11 E 249.67 N88E 145.19 N84E 109.75 N64E 88.2 N56E 111.86 N71E 46.56 S32E 25.92 N62E 544.81 E 105 S 874.41 W 1321.3 TO POB LESS 9.3 ACS LESS 5.01 ACS
REAL 2020 711.00 85.32 15.50 811.82
0000-08-09N-04W-0-050-00
TID: 34368 STONE FOGARTY CONSTRUCTION LLC
08-09N-04W A TRACT IN SW/4 BEGINNING AT SW/C THEN N000300E A DISTANCE OF 661.21 FT AS POB THEN N000300E A DISTANCE OF 510.11 FT THEN S895700E A DISTANCE OF 249.67 FT THEN N883138E A DISTANCE OF 145.19 FT THEN N844443E A DISTANCE OF 32.33 FT THEN S000300W
A DISTANCE OF 517.38 FT THEN N895338W A DISTANCE OF 427 FT TO POB
REAL 2020 644.00 77.28 15.50 736.78
0000-09-09N-04W-0-034-00
TID: 9067 SHERMAN JOE & CATHERINE
09-09N-04W W NW NW NW

REAL 2020 2,659.00 319.08 15.50 2,993.58
0000-09-09N-04W-0-048-00
TID: 9081 RCH PARTNERS LLC
09-09N-04W BEG AT NW/C OF NE NE, S 208, E 208, N 208, W 208 TO POB
REAL 2020 1,401.00 168.12 15.50 1,584.62
0000-09-09N-04W-0-072-00
TID: 9104 CAPPS RACHEL NICOLE
09-09N-04W BEG IN NE/C OF N N SE S 168 W 796 N 168 E 796 TO POB
REAL 2020 929.00 111.48 15.50 1,055.98
0000-09-09N-04W-0-089-00
TID: 31582 COMPEAN JOSE E & MINERVA
09-09N-04W WEST 282.08 OF: BEG 660 S OF NE/C OF NW, TH S 185, W 659.74, N 185.4, E 659.80 TO POB
REAL 2020 145.00 17.40 15.50 177.90
0000-10-09N-04W-0-050-00
TID: 9154 HAND GUY
10-09N-04W COMM AT THE SW COR OF SE TH E312.79 TO POB THENCE E150 N659.16 W150 S659.16 TO POB (TRACT "C")
REAL 2020 2,126.00 255.12 15.50 2,396.62
0000-10-09N-04W-0-060-00
TID: 27566 GPP DEVELOP-MENT LLC
10-09N-04W BEG AT THE SW/C E NE NE NE- THENCE NORTH 160', EAST 256.98'TO HWY 62 ROW, SOUTH 160', WEST ALONG S/LINE OF NE NE NE 256.98'TO POB
REAL 2020 4,392.00 329.40 15.50 4,736.90
0000-14-09N-04W-0-033-00
TID: 9274 MOORE RONALD G
14-09N-04W BEG ON W/LINE 210 S OF NW/C OF S SW, E 395, S 210, W 395, N 210 TO POB LESS .04 ACRE
REAL 2020 33.00 3.96 15.50 52.46
0000-14-09N-04W-0-076-00
TID: 9314 DUTTON JOYCE
14-09N-04W BEG 211.11 S OF NW/C, E 255.88, S 100, W 255.88, N 100 TO BEG LESS .05 HWY DEPT
REAL 2020 1,023.00 122.76 15.50 1,161.26
0000-14-09N-04W-0-099-00
TID: 9334 CHAPMAN TERESA &
14-09N-04W N NE NW SE
REAL 2020 184.00 22.08 15.50 221.58
0000-15-09N-04W-0-041-00
TID: 9381 C & C COMMERCIAL
15-09N-04W BEG AT PT 400' S OF NE/C NE, TH 380 W, 111.75' S, 380' E, 111.75 N TO POB LESS .03 HWY DEPT
REAL 2020 2,542.00 305.04 15.50 2,862.54
0000-15-09N-04W-0-044-01
TID: 25989 FERGUSON JEF-FERY ALLAN & KRYSTAL NI-COLEE
15-09N-04W TRACT IN THE NW NE NE: COMM @ NE/C NE, W ALONG NORTH LINE 1180' TO POB; CONT W 105', S 436.75', E 25', N 36.75', E 80', N 400' TO POB
REAL 2020 717.00 86.04 15.50 818.54
0000-15-09N-04W-0-060-00
TID: 29133 HOLLAND RICH-ARD & TAMARA
15-09N-04W PT OF THE N NE NE SE
REAL 2020 4,956.00 594.72 15.50 5,566.22
0000-15-09N-04W-0-055-00
TID: 33337 EASTEP MATT & AMANDA
15-09N-04W 380' W OF NE/C, W 210, S 150, E 210, N 150
REAL 2020 3,035.00 364.20 15.50 3,414.70
0000-16-09N-04W-0-020-00
TID: 9416 ELLINGTON JERRY DALE AND CONNIE FISHER
16-09-04W E SW SW SE
REAL 2020 258.00 30.96 15.50 304.46
0000-16-09N-04W-0-076-00
TID: 9466 RANKIN BRIAN & LIZ TRUST
16-09N-04W NW SW NW & NE SW NW & NW SE NW LESS N NW SW NW LESS 23AC LESS .83AC
REAL 2020 2,931.00 351.72 15.

Taxes:

31-09N-04W S SW NE SW
REAL 2020 699.00 83.88 15.50
798.38
0000-31-09N-04W-0-066-00
TID: 10101 LARSON LEROY
31-09N-04W E 1.50 ACS OF S
SE SE SW
REAL 2020 107.00 12.84 15.50
135.34
0000-31-09N-04W-0-096-00
TID: 10114 JOHNSON DANIEL
J & KATHRYN A
31-09N-04W N NENESELYING
E & N OF STINSON CREEK
REAL 2020 3,701.00 444.12
15.50 4,160.62
0000-31-09N-04W-1-023-00
TID: 10134 SMITH RANDY E
31-09N-04W S SE NW SE
REAL 2020 496.00 59.52 15.50
571.02
0000-32-09N-04W-0-012-00
TID: 10187 BACHMAN JOHN
& SHERI
32-09N-04W S NW SE SW
REAL 2020 1,215.00 145.80
15.50 1,376.30
0000-33-09N-04W-0-001-00
TID: 10210 STEPHENS COY D
LIVING TRUST
33-09N-04W N 396 OF W NW
NW NW
REAL 2020 964.00 115.68 15.50
1,095.18
0000-33-09N-04W-0-020-00
TID: 10225 MURFIN LELLA M
33-09N-04W NW SW NE LESS
2 ACRES LESS 1.5 ACS LESS 5
ACRES
REAL 2020 180.00 21.60 15.50
217.10
0000-33-09N-04W-0-027-00
TID: 10232 GILLIAM RUSSELL
33-09N-04W NE SE NE
REAL 2020 2,005.00 240.60
15.50 2,261.10
0000-33-09N-04W-0-039-00
TID: 29159 WYNNE COLTON
& AMBER
33-09N-04W PART OF THE
NW SW NE
REAL 2020 274.00 32.88 15.50
322.38
0000-34-09N-04W-0-001-00
TID: 10239 I HOMES, LLC
34-09N-04W COMM AT SW
COR OF E2 W2 N700'TO POB
TH N467.62 W467.62 S467.62
E467.62 TO POB CONT 5.02
ACS MOL AKA SECOND STORY
RANCH
REAL 2020 20,469.00 2,456.28
15.50 22,940.78
0000-34-09N-04W-0-023-00
TID: 10251 OWENS ERIC D &
SUSAN D
34-09N-04W COMM NW/CNW
TH S 1674.94 POB, TH S 1062.58,
E 1320.80, N 2237.83, W 521.18,
S 1174.94, W 800 TO POB
REAL 2020 370.00 44.40 15.50
429.90
0000-34-09N-04W-0-024-00
TID: 10252 OWENS ERIC &
SUSAN
34-09-04W COMM NW/C W/2
SW, S001654E 229.28 TO POB,
N894349E 628.42, S142410W
381.93, S005201W 149.89,
S894349W 528.60, N001654W
519.34 TO POB
REAL 2020 4,066.00 487.92
15.50 4,569.42
0000-34-09N-04W-0-027-00
TID: 27784 OWENS ERIC &
SUSAN
34-09N-04W COMM NW/C W
SW S 748.62 E 218.79 TO POB E
309.81 S 272.2 S43W 52.97 S4W
1320.28 W 195.78 N 1626.69 TO
POB FOR FULL LEGAL REDEED:
2276-67
REAL 2020 176.00 21.12 15.50
212.62
0000-29-10N-04W-0-003-00
TID: 10296 MORRIS JESSICA E
29-10N-04W E W SE SW LESS
5 ACRES
REAL 2020 2,418.00 290.16
15.50 2,723.66
0000-31-10N-04W-0-013-00
TID: 10326 MARKS MICHAEL
GENO BILLY
31-10N-04W COMM AT THE
SE COR OF THE SW TH W230
N585.46 TO POB N 294.54 E
247.50 S 294.54 W 247.50 TO POB
REAL 2020 492.00 59.04 15.50
566.54
0000-31-10N-04W-0-049-00
TID: 10360 MURRAY PROPER-
TIES, LLC
31-10N-04W COMM SW/C SE
SW E 447 TO POB N 417.5 E 313
S 417.5 W 313 TO POB
REAL 2020 11,573.00 1,388.76
15.50 12,977.26
0000-31-10N-04W-0-052-00
TID: 25679 NEBULA INVEST-
MENTS LLC
31-10N-04W COMM SE/C SW
W 230 N 1144 TO POB N 176 E
247.5 S 176 W 247.50 TO POB
REAL 2020 1,688.00 126.60
15.50 1,830.10
0000-32-10N-04W-0-027-00
TID: 10388 RIVER VIEW LLC
32-10N-04W PT OF THE NE/4
REAL 2020 3,203.00 384.36
15.50 3,602.86
0000-32-10N-04W-0-031-00
TID: 10392 RDB HOLDINGS,
LLC
32-10N-04W BEG AT SW/C
W THEN E 1527.07 TO POB E
168.32 N 59.60 NW 276.66 NE
15.02 W 144.52 S 350 TO POB
FULL LEGAL
REAL 2020 44.00 5.28 15.50
64.78
0000-32-10N-04W-0-032-00
TID: 10393 RDB HOLDINGS,
LLC
32-10N-04W PART OF SE SE
SW SW
REAL 2020 298.00 35.76 15.50
349.26
0000-34-10N-04W-0-005-00
TID: 10412 COLVIN TONY &

DENISE
34-10N-04W COMM SW/C
SE- E 1181', N 437', E 10', N 21'
TO POB; N 122', E 234', S 122',
W 234' TO POB
REAL 2020 6,191.00 742.92
15.50 6,949.42
0000-34-10N-04W-0-008-00
TID: 10414 HILL STAR, LLC
34-10-04W BEG 150'E & 70'N
OF SW/C SE; N 510', E 137', S
510', W 137' TO POB
REAL 2020 1,681.00 201.72
15.50 1,898.22
0000-34-10N-04W-0-019-00
TID: 10425 %SMALLEY NOR-
MA
34-10N-04W BEG 1730' W &
447' N OF SE/C N SE FOR POB;
W 100', N 212', E 100', S 212'
TO POB
REAL 2020 929.00 111.48 15.50
1,055.98
0000-34-10N-04W-0-059-00
TID: 10469 PRUITT CHARLES
DWIN & SHIRLEY
34-10N-04W A PART OF THE
SE NE SE- COMM @ SE/C OF SE
NE SE, N 269' TO POB; W 188',
S 104', W 438', N 250', E 626',
S 148', TO POB
REAL 2020 1,936.00 232.32
15.50 2,183.82
00R2-00-011-003-0-000-00
TID: 32640 MCRC LLC
LOT 3 BLOCK 11 (.32AC) OASIS
RANCH ADDITION II
REAL 2020 2.00 0.24 15.50
17.74
0WY2-00-011-008-0-000-00
TID: 32774 %LAGRANGE
PARKER A & AMANDA N
LOT 8 BLOCK 11 WYNDEMERE
PHASE II
REAL 2020 1.00 0.12 15.50
16.62
ODCR-00-003-015-0-000-00
TID: 32575 SHAHAN DENNIS
& LISA
LOT 15 BLOCK 3 DELTA
CROSSING (.11AC)
REAL 2020 1.00 0.12 15.50
16.62
OFH1-00-001-001-0-000-00
TID: 33469 JONES CHASE
MORGAN
BLOCK 1 LOT 1 FOX HOLLOW
PHASE 1
REAL 2020 1.00 0.12 15.50
16.62
OFH1-00-001-002-0-000-00
TID: 33470 BARNETT CHARLES
JASON
BLOCK 1 LOT 2 FOX HOLLOW
PHASE 1
REAL 2020 1.00 0.12 15.50
16.62
OFH1-00-001-006-0-000-00
TID: 33474 MESSER JASON
GALE
BLOCK 1 LOT 6 FOX HOLLOW
PHASE I
REAL 2020 1.00 0.12 15.50
16.62
OFH1-00-003-003-0-000-00
TID: 33493 HUDSON MARQUIS
LYMAN & YULISA I
BLOCK 3 LOT 3 FOX HOLLOW
PHASE I
REAL 2020 1.00 0.12 15.50
16.62
OFH1-00-003-012-0-000-00
TID: 33502 PUCKETT AUSTIN
JAMES
BLOCK 3 LOT 12 FOX HOLLOW
PHASE I
REAL 2020 1.00 0.12 15.50
16.62
OFH1-00-004-013-0-000-00
TID: 33537 WALLS LEONA
LISAKAY & TERRY
BLOCK 4 LOT 13 FOX HOLLOW
PHASE I
REAL 2020 1.00 0.12 15.50
16.62
OFH1-00-005-002-0-000-00
TID: 33543 COOK COLLEEN
MARIE
BLOCK 5 LOT 2 FOX HOLLOW
PHASE I
REAL 2020 1.00 0.12 15.50
16.62
OCR3-00-001-010-0-000-02
TID: 11533 WALKER KENNETH
A SR & KENNETH
BLOCK 1 LOT 10 CARR ACRES
3RD ADDN
REAL 2020 603.00 72.36 15.50
690.86
OCRC-00-001-006-0-000-00
TID: 11609 SMITH CHARLES
& PAMELA
LOT 6 BLK 1 CARR ACS 4TH
ADD
REAL 2020 839.00 100.68 15.50
955.18
OCRC-00-001-007-0-000-00
TID: 11610 FRIZZELL RODNEY
T & TAMMY S
LOT 7 BLK 1 CARR ACS 4TH
ADD
REAL 2020 543.00 65.16 15.50
623.66
OCRC-00-001-026-0-000-00
TID: 11629 VICSEK TODD M
& CHERIE D
LOT 26 BLK 1 CARR ACS 4TH
ADD
REAL 2020 770.00 92.40 15.50
877.90
OCRC-00-001-031-0-000-00
TID: 11634 JTG LLC
LOT 31 BLK 1 CARR ACS 4TH
ADD
REAL 2020 720.00 86.40 15.50
821.90
OCSH-00-001-021-0-000-00
TID: 29038 MYERS JESSE &
SHANDA K
N 5 ACS MOL OF LOT 21 BLK
1 CASHTON CREEK ESTATES
REAL 2020 1,048.00 125.76
15.50 1,189.26
OCCE-00-001-001-0-001-00
TID: 11027 %CITIZENS STATE
BANK
S 689.28' OF TRACT 1 CEDAR
CREEK EST LESS .34 AC
REAL 2020 10,398.00 1,247.76
15.50 11,661.26
OCHA-00-001-007-0-000-00
TID: 11204 HENDRICKS RON-
ALD L & MARY C
LOT 7 BLK 1 CEDAR HILLS -
PURCELL CITY

REAL 2020 550.00 66.00 15.50
631.50
OCHP-00-001-016-0-000-00
TID: 11281 KLINGMAN VER-
NICE L & RUTH A
N 39 OF LOT 16 & S 25 OF
LOT 17 BLK 1 CHAMPION ADD
- PURCELL CITY
REAL 2020 364.50 27.34 15.50
407.34
OCHI-00-002-010-0-000-00
TID: 11238 LAMINACK JAMES
K & SANDRA A
LOT 10 & N 69' OF LOT 11 BLK
2 CHICKASAW ACS
REAL 2020 915.00 109.80 15.50
1,040.30
OCHI-00-003-002-0-000-00
TID: 11241 OVERSTREET ED-
WARD A & BARBARA
LOT 2 BLK 3 CHICKASAW ACS
REAL 2020 38.00 4.56 15.50
58.06
OCHI-00-003-003-0-000-00
TID: 11242 OVERSTREET ED-
WARD A & BARBARA
LOT 3 BLK 3 CHICKASAW ACS
REAL 2020 686.00 82.32 15.50
783.82
OCHI-00-003-004-0-000-00
TID: 11243 OVERSTREET ED-
WARD A & BARBARA
N 50' OF LOT 4 BLK 3 CHICKA-
SAW ACS
REAL 2020 25.00 3.00 15.50
43.50
OCHI-00-004-001-0-000-00
TID: 11245 RDK HOLDINGS
LLC
LOT 1 BLK 4 CHICKASAW ACS
REAL 2020 38.00 4.56 15.50
58.06
OCHI-00-004-002-0-000-00
TID: 11246 RDK HOLDINGS
LLC
LOT 2 BLK 4 CHICKASAW ACS
REAL 2020 38.00 4.56 15.50
58.06
OCHI-00-004-003-0-000-00
TID: 11247 RDK HOLDINGS
LLC
LOT 3 BLK 4 CHICKASAW ACS
REAL 2020 38.00 4.56 15.50
58.06
OCHI-00-004-004-0-000-00
TID: 11248 RDK HOLDINGS
LLC
LOT 4 BLK 4 CHICKASAW ACS
REAL 2020 1,079.00 129.48
15.50 1,223.98
OCHI-00-004-007-0-000-00
TID: 11251 CHEYENNE REAL
ESTATE
LOT 7 & 8 BLOCK 4 CHICKA-
SAW ACS.
REAL 2020 642.00 77.04 15.50
734.54
OCHI-00-005-001-0-000-00
TID: 11254 MURRY STEVEN P
LOT 1 BLOCK 5 CHICKASAW
ACS
REAL 2020 409.00 49.08 15.50
473.58
OCHI-00-007-001-0-000-00
TID: 11257 WOOD BRANDON
& ANDREA KAY
LOT 1 BLK 7 CHICKASAW
ACRES
REAL 2020 1,083.00 129.96
15.50 1,228.46
OCRA-00-002-012-0-000-00
TID: 33759 OAKMARK HOMES
LLC
BLOCK 2 LOT 12 CHRISTIAN
ADDITION PURCELL CITY
REAL 2020 178.00 21.36 15.50
214.86
OCL1-00-004-002-0-000-00
TID: 11315 DAVIDSON JO ANN
LOT 2 BLOCK 4 CLEARVIEW 1
REAL 2020 637.00 76.44 15.50
728.94
OAPE-00-001-019-0-000-00
TID: 10563 COLE KATHLEEN J
LOT 19 BLOCK 1 AIRPARK EST.
REAL 2020 401.00 48.12 15.50
464.62
OCMR-00-002-001-0-000-00
TID: 11425 CHRISTIAN G
SCOTT
BLOCK 2 LOT 1 COMANCHE
RIDGE ADDITION
REAL 2020 8.00 0.96 15.50
24.46
OCMR-00-002-002-0-000-00
TID: 11426 CHRISTIAN G
SCOTT
BLOCK 2 LOT 2 COMANCHE
RIDGE ADDITION
REAL 2020 8.00 0.96 15.50
24.46
OCMR-00-002-005-0-000-00
TID: 11429 CHRISTIAN G
SCOTT
BLOCK 2 LOT 5 COMANCHE
RIDGE ADDITION
REAL 2020 8.00 0.96 15.50
24.46
OCMR-00-002-006-0-000-00
TID: 11430 CHRISTIAN G
SCOTT
BLOCK 2 LOT 6 COMANCHE
RIDGE ADDITION
REAL 2020 8.00 0.96 15.50
24.46
OCMR-00-002-007-0-000-00
TID: 11431 CHRISTIAN G
SCOTT
BLOCK 2 LOT 7 COMANCHE
RIDGE ADDITION
REAL 2020 8.00 0.96 15.50
24.46
OCMR-00-003-003-0-000-00
TID: 11433 CHRISTIAN G
SCOTT
BLOCK 3 LOT 2 COMANCHE
RIDGE ADDITION
REAL 2020 8.00 0.96 15.50
24.46
OCMR-00-003-004-0-000-00
TID: 11435 CHRISTIAN G

SCOTT
BLOCK 3 LOT 4 COMANCHE
RIDGE ADDITION
REAL 2020 8.00 0.96 15.50
24.46
OCMR-00-003-006-0-000-00
TID: 11437 BANKS Q SCOTT
BLOCK 3 LOT 6 COMANCHE
RIDGE ADDITION
REAL 2020 412.00 49.44 15.50
476.94
BLAN-00-002-001-0-001-00
TID: 16634 WILLIAMS MARLA,
GOMEZ GAYLA, DOCKERY TOBY
LOTS 1, 2 & 3 BLK 2 BLANCHARD
CITY 1/3 INT EACH
REAL 2020 258.00 30.96 15.50
304.46
BLAN-00-012-005-0-000-00
TID: 16705 %WRIGHT KEN-
NETH E & TIFFANY M
LOTS 5, 6, 7 & 8 BLK 12
BLANCHARD CITY
REAL 2020 1,907.00 228.84
15.50 2,151.34
BLAN-00-021-019-0-000-00
TID: 16762 WINDSOR DEBRA
C & DUSTY W
LOTS 19 & 20 BLK 21
BLANCHARD
REAL 2020 1,214.00 145.68
15.50 1,375.18
BLAN-00-038-013-0-000-00
TID: 16875 COTTON DUSTIN
& AMANDA
LOTS 13, 14 & N 1/2 OF 15 BLK
38 BLANCHARD CITY
REAL 2020 567.00 68.04 15.50
650.54
BLAN-00-040-001-0-000-00
TID: 16888 AUTRY JACKIE &
PAULA
LOTS 1, 2 & 3 BLOCK 40
BLANCHARD CITY
REAL 2020 1,212.00 145.44
15.50 1,372.94
BLAN-00-045-004-0-000-00
TID: 16932 METCALF LEWIS R
LOT 4 BLK 45 BLANCHARD
REAL 2020 11.00 1.32 15.50
27.82
BLAN-00-045-005-0-000-00
TID: 16933 METCALF LEWIS R
LOT 5 BLOCK 45 BLANCHARD
CITY
REAL 2020 11.00 1.32 15.50
27.82
BLAN-00-045-006-0-000-00
TID: 16934 METCALF LEWIS R
LOT 6 BLOCK 45 BLANCHARD
CITY
REAL 2020 11.00 1.32 15.50
27.82
BLAN-00-045-007-0-000-00
TID: 16935 METCALF LEWIS R
LOT 7 BLOCK 45 BLANCHARD
CITY
REAL 2020 11.00 1.32 15.50
27.82
BLAN-00-045-008-0-000-00
TID: 16936 METCALF LEWIS R
LOT 8 BLOCK 45 BLANCHARD
CITY
REAL 2020 11.00 1.32 15.50
27.82
BLAN-00-045-009-0-000-00
TID: 16937 METCALF LEWIS R
LOT 9 BLOCK 45 BLANCHARD
CITY
REAL 2020 11.00 1.32 15.50
27.82
BLAN-00-045-011-0-000-00
TID: 16939 METCALF LEWIS R
LOT 11 BLOCK 45 BLANCHARD
CITY
REAL 2020 11.00 1.32 15.50
27.82
BLAN-00-045-012-0-000-00
TID: 16940 METCALF LEWIS R
LOT 12 BLOCK 45 BLANCHARD
CITY
REAL 2020 11.00 1.32 15.50
27.82
BLAN-00-049-019-0-000-00
TID: 16968 WRIGHT DELOIS E
LOTS 19, 20 & 21 BLOCK 49
BLANCHARD CITY
REAL 2020 107.00 12.84 15.50
135.34
BLAN-00-051-021-0-000-00
TID: 16986 TUCKER GAIL
W 1/2 OF LOTS 21, 22, 23 &
24 BLOCK 51 BLANCHARD CITY
REAL 2020 905.00 108.60 15.50
1,029.10
BLAN-00-062-001-0-000-00
TID: 17046 FLORENCE JESSE
W, VERNON & LOUISE
LOT 1 BLOCK 62 BLANCHARD
CITY
REAL 2020 12.00 1.44 15.50
28.94
BLAN-00-062-002-0-000-00
TID: 17047 FLORENCE JESSE
W, VERNON & LOUISE
LOT 2 BLOCK 62 BLANCHARD
CITY
REAL 2020 12.00 1.44 15.50
28.94
BLAN-00-062-003-0-000-00
TID: 17048 FLORENCE JESSE
W, VERNON & LOUISE
LOT 3 BLOCK 62 BLANCHARD
CITY
REAL 2020 12.00 1.44 15.50
28.94
BLAN-00-062-005-0-000-00
TID: 17050 FLORENCE JESSE
W, VERNON & LOUISE
LOT 5 BLOCK 62 BLANCHARD
CITY
REAL 2020 12.00 1.44 15.50
28.94
BLAN-00-062-006-0-000-00
TID: 17051 FLORENCE JESSE
W, VERNON & LOUISE
LOT 6 BLOCK 62 BLANCHARD
CITY
REAL 2020 12.00 1.44 15.50
28.94
BLAN-00-062-009-0-000-00
TID: 17053 FLORENCE JESSE

W, VERNON & LOUISE
LOT 9 BLOCK 62 BLANCHARD
CITY
REAL 2020 12.00 1.44 15.50
28.94
BLAN-00-062-010-0-000-00
TID: 17054 FLORENCE JESSE
W, VERNON & LOUISE
LOT 10 BLOCK 62 BLANCHARD
CITY
REAL 2020 12.00 1.44 15.50
28.94
BLAN-00-062-011-0-000-00
TID: 17055 FLORENCE JESSE
E, VERNON & LOUISE
LOT 11 BLOCK 62 BLANCHARD
CITY
REAL 2020 12.00 1.44 15.50
28.94
BLAN-00-062-012-0-000-00
TID: 17056 FLORENCE JESSE
W, VERNON & LOUISE
LOT 12 BLOCK 62 BLANCHARD
CITY
REAL 2020 12.00 1.44 15.50
28.94
BLAN-00-063-009-0-000-00
TID: 17061 AUTRY CARL &
PATRICIA
LOTS 9 THRU 12 BLK 63
BLANCHARD
REAL 2020 995.00 119.40 15.50
1,129.90
BLAN-00-067-021-0-000-00
TID: 17105 MA NHUNG T &
QUACH TRUONG
ALL OF LOTS 21 THRU 22 BLK
67 BLANCHARD
REAL 2020 1,002.00 120.24
15.50 1,137.74
BLAN-00-076-017-0-000-00
TID: 17153 KIM HUA JA
LOTS 17 THRU 20 BLOCK 76
BLANCHARD CITY
REAL 2020 1,688.00 202.56
15.50 1,906.06
BLAN-00-077-018-0-002-00
TID: 34693 GRIFFIN MARK A
& MEAGAN S
THE WEST 36'2" OF THE
SOUTH 103' OF LOT 22 BLOCK
77 BLANCHARD CITY
REAL 2020 794.00 95.28 15.50
904.78
BLAN-00-078-013-0-000-00
TID: 17185 BLANCHARD FIT-
NESS
N 1/2 LOT 13 BLOCK 78
BLANCHARD CITY
REAL 2020 546.00 65.52 15.50
627.02
BLAN-00-078-013-0-001-00
TID: 17186 BLANCHARD FIT-
NESS
S 1/2 OF LOT 13 BLOCK 78
BLANCHARD CITY
REAL 2020 461.00 55.32 15.50
531.82
BLAN-00-078-014-0-000-00
TID: 17187 BLANCHARD FIT-
NESS
LOT 14 BLOCK 78 BLANCHARD
CITY
REAL 2020 954.00 114.48 15.50
1,083.98
BLAN-00-079-005-0-000-00
TID: 17197 KHORSAND-NIA
PEGGY
LOTS 5 & 6 BLOCK 79
BLANCHARD CITY
REAL 2020 268.00 32.16 15.50
315.66
BLAN-00-079-007-0-000-00
TID: 17198 CLOUD FRANK E
LOTS 7 & 8 BLOCK 79
BLANCHARD CITY
REAL 2020 157.00 18.84 15.50
191.34
BLAN-00-080-013-0-000-00
TID: 17211 COOP'S PERFOR-
MANCE GYM LLC
LOT 13 & 14 BLK 80 BLANCHARD
REAL 2020 1,147.00 137.64
15.50 1,300.14
BLAN-00-081-020-0-000-00
TID: 29943 COOPER WES L
PT OF LOTS 20-22, BLOCK 81
FORMALLY A PORTION OF ODOT
HWY ROW LYING SOUTH AND
EAST OF HWY
REAL 2020 41.00 4.92 15.50
61.42
BLAN-00-084-005-0-000-00
TID: 17226 INESS PAUL &
TRACEY
LOTS 5 & 6 BLK 84 BLANCHARD
CITY
REAL 2020 23.00 2.76 15.50
41.26
BLAN-00-084-007-0-000-00
TID: 17227 INESS PAUL &
TRACEY
LOTS 7 & 8 BLK 84 BLANCHARD
CITY
REAL 2020 965.00 115.80 15.50
1,096.30
BLAN-00-090-022-0-001-00
TID: 17293 KOCH THOMAS E
S 76.3 OF LOTS 22 23 & 24 BLK
90 BLANCHARD
REAL 2020 749.00 89.88 15.50
854.38
BLAN-00-095-001-0-000-00
TID: 17313 CLARK TALMAGE
E & TAMMY J
LOTS 1 & 2 BLK 95 BLANCHARD
REAL 2020 582.00 69.84 15.50
667.34
BLAN-00-096-013-0-000-00
TID: 17332 MC COY SUSAN
LOTS 13, 14 & 15 BLOCK 96
BLANCHARD CITY
REAL 2020 150.00 18.00 15.50
183.50
BLAN-00-096-016-0-000-00
TID: 17333 MC COY SUSAN
LOTS 16 & 17 BLOCK 96
BLANCHARD CITY
REAL 2020 443.00 53.16 15.50
511.66
BLAN-00-096-023-0-000-00
TID: 17336 HOLMES WILLIAM
H & VIRGINIA L
LOTS 23 & 24 BLOCK 96
BLANCHARD CITY
REAL 2020 46.00 5.52 15.50
67.02
BLAN-00-097-013-0-000-00
TID: 17338 CHEYENNE REAL
ESTATE
W 46 OF LOTS 13 & 14 BLOCK
97 BLANCHARD CITY
REAL 2020 418.00 50.16 15.50
483.66
BLAN-00-098-011-0-000-00

TID: 17345 %WILLOUGHBY
CARL DENNIS II
LOTS 11 & 12 & 10 LESS THE
STH 4FT BLK 98 BLANCHARD
REAL 2020 573.00 68.76 15.50
657.26
BLAN-00-108-001-0-000-00
TID: 17423 DUTY MICHELLE
M & OLIVIA J
LOTS 13-18 BLOCK 108
BLANCHARD CITY
REAL 2020 880.00 105.60 15.50
1,001.10
BLAN-00-109-001-0-001-00
TID: 17430 DUTY MICHELLE
M & OLIVIA J
LOTS 3 & 4 BLOCK 109
BLANCHARD CITY
REAL 2020 23.00 2.76 15.50
41.26
BLAN-00-110-003-0-000-00
TID: 17435 WILKES KAREN &
NICHOLAS
S/2 OF LOTS 3 & 4 BLOCK 110
BLANCHARD CITY
REAL 2020 50.00 6.00 15.50
71.5

Taxes:

KENNETH
LOTS 7, 8 & 9 BLK 30 BYARS CITY
REAL 2020 21.00 2.52 15.50 39.02
BYAR-00-031-005-0-000-00
TID: 17730 TERRY BOBBIE JO
LOTS 5 & 6, BLOCK 31; BYARS CITY
REAL 2020 15.00 1.80 15.50 32.30
BYAR-00-036-007-0-000-00
TID: 17745 HENDERSON KENNETH RAY
LOTS 7 THRU 12 BLK 36 BYARS CITY
REAL 2020 145.00 17.40 15.50 177.90
BYAR-00-037-001-0-000-00
TID: 17746 HENDERSON KENNETH
LOTS 1 THRU 4 BLK 37 BYARS CITY
REAL 2020 29.00 3.48 15.50 47.98
BYAR-00-037-005-0-000-00
TID: 17747 DAVIS WILLIAM D & SUZZIE A
LOTS 5 THRU 8 BLK 37 BYARS CITY
REAL 2020 97.00 11.64 15.50 124.14
BYAR-00-037-009-0-000-00
TID: 17748 HENDERSON KENNETH R
LOTS 9 THRU 12 BLK 37 BYARS CITY
REAL 2020 41.00 4.92 15.50 61.42
BYAR-00-038-001-0-000-00
TID: 17751 MOSS KIMBERLY LOT 1 BLK 38 BYARS CITY
REAL 2020 11.00 1.32 15.50 27.82
BYAR-00-049-001-0-000-00
TID: 17780 A J CATTLE COMPANY LLC
LOTS 1 THRU 12 BLK 49 BYARS CITY
REAL 2020 45.00 5.40 15.50 65.90
BYAR-00-050-001-0-001-00
TID: 17781 A J CATTLE COMPANY LLC
LOTS 1 THRU 12 BLK 50 BYARS CITY
REAL 2020 132.00 15.84 15.50 163.34
BYAR-00-057-001-0-000-00
TID: 17793 A J CATTLE COMPANY LLC
LOTS 1 THRU 6 & LOTS 10, 11 & 12 BLK 57 BYARS CITY
REAL 2020 34.00 4.08 15.50 53.58
BYAR-00-057-007-0-000-00
TID: 17794 A J CATTLE COMPANY LLC
LOTS 7, 8 & 9 BLOCK 57 BYARS CITY
REAL 2020 12.00 1.44 15.50 28.94
BYAR-00-058-001-0-000-00
TID: 17795 A J CATTLE COMPANY LLC
LOTS 1 THRU 12 BLK 58 BYARS CITY
REAL 2020 45.00 5.40 15.50 65.90
OCOL-00-005-023-0-000-00
TID: 11462 MC NEAL MIKE
LOTS 23 & 24 BLOCK 5 COLE CITY
REAL 2020 198.00 23.76 15.50 237.26
OCPC-00-003-012-0-000-00
TID: 11503 GREEN NICHOLAS & LA CROIX JEANNIE
BLK 3 LOT 12 COOPERS CREEK EST
REAL 2020 3,355.00 402.60 15.50 3,773.10
OCTA-00-001-001-0-000-00
TID: 11701 REYES RICHIE M & TRACEY D
LOTS 1A & 1B COUNTRY ACRES LESS THE WEST 202FT OF LOT 1A & LESS THE NORTH 202FT OF 1A & 1B ANNEXED TO DIBBLE CITY
REAL 2020 16.00 1.92 50.50 68.42
OCTA-00-001-001-1-000-00
TID: 11702 REYES RICHIE M & TRACEY D
THE WEST 202FT OF LOT 1A & THE NORTH 202FT OF LOT 1A & 1B ANNEXED TO DIBBLE CITY COUNTRY ACRES
REAL 2020 1,128.00 135.36 15.50 1,278.86
OCTA-00-001-017-0-001-00
TID: 11730 ROBERTS KATHY LEE ETAL
THE NORTH 202FT OF LOT 17B COUNTRY ACRES ANNEXED TO DIBBLE CITY KATHY L ROBERTS, LARRY K SHORT, CHARLES J SHORT & MELISSA D MILBURN
REAL 2020 701.00 84.12 15.50 800.62
OCTA-00-001-017-0-001-01
TID: 11731 ROBERTS KATHY LEE ETAL
THE SOUTH 128.8 FT OF LOT 17B COUNTRY ACRES SD# 2 KATHY L ROBERTS, LARRY K SHORT, CHARLES J SHORT & MELISSA D MILBURN
REAL 2020 29.00 3.48 15.50 47.98
OALA-00-001-001-0-000-00
TID: 10538 DANIEL BART, STACEY, BRANNON, MELISSA, JOE & TAMMY
LOT 2 AND THE W 7.93' OF LOT 1 - LOT 3 LESS A STRIP 99' X 297.62' BLK 1 ALLEN ACS - 1/3 INTEREST EACH LESS PT OF LOT 3
REAL 2020 92.00 11.04 15.50 118.54
OALA-00-001-004-0-000-00
TID: 10540 WALDEN KENNY R
LOT 4 BLOCK 1 ALLEN ACS
REAL 2020 1,113.00 133.56 15.50 1,262.06
OCTC-00-002-003-0-000-00
TID: 25555 YBARRA MICHAEL

& TERRI
BLK 2 LOT 3 COUNTRY CLUB ESTATES
REAL 2020 854.00 102.48 15.50 971.98
OCRI-00-001-001-0-000-00
TID: 11641 ADAMS BOBBY
LOTS 1 THRU 4 BLK 1 CRINER
REAL 2020 35.00 4.20 15.50 54.70
OCRI-00-002-010-0-000-00
TID: 11648 ADAMS BOBBY
LOTS 1 AND LOTS 7, 8, 9 & 10 IN BLOCK 2 CRINER
REAL 2020 68.00 8.16 15.50 91.66
OCTL-00-001-033-0-000-00
TID: 11794 KOONTZ JOHN A & GEORGIA L
LOT 33 BLK 1 CRYSTAL LAKES -
REAL 2020 4,836.00 580.32 15.50 5,431.82
OCTL-00-002-016-0-000-00
TID: 11821 LINNEMANN MICHELLE
LOT 16 BLOCK 2 CRYSTAL LAKES -
REAL 2020 4,202.00 504.24 15.50 4,721.74
OCLW-00-003-005-0-000-00
TID: 11387 SISSON B DAVID
LOT 5 BLK 3 CRYSTAL LAKES WEST ADD
REAL 2020 2,922.00 350.64 15.50 3,288.14
ODER-00-002-009-0-000-00
TID: 11899 BARNETT BRADLEY DALE & MICAH
BLOCK 2 LOT 9 DEER RUN
REAL 2020 3,514.00 421.68 15.50 3,951.18
ODME-00-001-025-0-000-00
TID: 11951 VANDERPOOL BRANDON D
BLK 1 LOT 25 DIAMOND ESTATES
REAL 2020 2,821.00 338.52 15.50 3,175.02
DIBB-00-002-007-0-000-02
TID: 17832 CHRISTENSEN TERESA A
LOTS 8 THRU 10 LESS ALL OF LOT 7 & E12FT OF LOT 8 & THE S 130 OF W130 OF E 143 OF LOT 9; BLK 2 DIBBLE LESS PT OF LOT 10
REAL 2020 26.00 3.12 15.50 44.62
DIBB-00-002-010-0-000-00
TID: 17835 CHRISTENSEN TERESA A
PART OF LOT 10 BLK 2 COMM NW/COF LOT 10 E 100.12 S 45.93 SE 30.82 SW 50.17 W 105.32 N 113.61 TO POB
REAL 2020 182.00 21.84 15.50 219.34
OEVT-00-001-005-0-001-00
TID: 11991 BITTNER TAMARA W 35 OF LOT 5 & ALL LOT 6 BLOCK 1 EVATT ADD - WAYNE CITY
REAL 2020 216.00 16.20 15.50 247.70
OEVT-00-002-005-0-000-00
TID: 11994 GRIFFITH NORVELLA
LOT 5 & E 6' OF LOT 6 EVATT ADD - WAYNE CITY
REAL 2020 622.00 74.64 15.50 712.14
OFA1-00-007-002-0-000-00
TID: 24827 AMF DEVELOPMENT LLC
BLK 7 LOT 2 FARMINGTON ADD SEC 1
REAL 2020 4,181.00 501.72 15.50 4,698.22
OFIR-00-002-007-0-000-00
TID: 12031 JONES CLINTON D E 15 OF S 55 OF 7 & S 55 OF 8 BLOCK 2 FIRST ADD - WAYNE CITY
REAL 2020 69.00 8.28 15.50 92.78
OFIR-00-002-008-0-000-00
TID: 12032 JONES HAROLD G LOTS 7 & 8 LESS S 55 OF LOT 8 & E 15 OF S 55 OF LOT 7 BLK 2 1ST ADD - WAYNE CITY
REAL 2020 45.00 5.40 15.50 65.90
OFIR-00-003-014-0-000-00
TID: 12046 SHERRILL JERRIE CHARLENE
LOTS 14 & S 1/2 OF 15 & 16 BLK 3 1ST ADD - WAYNE CITY
REAL 2020 29.00 3.48 15.50 47.98
OFIR-00-003-015-0-000-00
TID: 12047 DEVINE CHERI J N 1/2 OF LOTS 15 & 16 BLOCK 3 1ST ADD - WAYNE CITY
REAL 2020 260.00 31.20 15.50 306.70
OFIR-00-004-003-0-000-00
TID: 12048 RIVERA JOSE & LUCINA MENDEZ
W 10 OF LOT 3 & ALL LOTS 1 & 2 BLK 4 1ST ADD - WAYNE CITY
REAL 2020 236.00 28.32 15.50 279.82
OFIR-00-004-007-0-001-00
TID: 12053 DANKER RANDALL D
S 75 OF LOTS 7 & 8 BLK 4 1ST ADD - WAYNE CITY
REAL 2020 112.00 3.36 15.50 130.86
OFIR-00-004-015-0-000-00
TID: 12059 BREWER ROBERT J & CHERYL G
E 20 OF LOT 15 & LOT 14 LESS E 5 BLK 4 1ST ADD - WAYNE CITY
REAL 2020 157.00 18.84 15.50 191.34
OFIR-00-004-015-0-000-02
TID: 12060 TEEL MICHAEL & JEFF
PT OF LOTS 15 & 16 BLK 4 1ST ADD - WAYNE CITY
REAL 2020 15.00 1.80 15.50 32.30
OFIR-00-004-015-0-000-04
TID: 12061 SANDERS OPAL L N 55 OF W 30 OF LOT 15 & N 55 OF LOT 16 BLK 4 1ST ADD - WAYNE CITY
REAL 2020 93.00 11.16 15.50 119.66
OFIR-00-005-002-0-000-00
TID: 12065 BOYER DARREL M THE STH 90FT OF LOT 3 & 4 BLOCK 5 FIRST ADD WAYNE

REAL 2020 20.00 2.40 15.50 37.90
OBRG-00-002-001-0-000-00
TID: 10855 LOGAN LINDA
LOT 1 BLOCK 2 BARGER ADD - WAYNE CITY
REAL 2020 519.00 62.28 15.50 596.78
OBRG-00-002-002-0-000-00
TID: 10856 FRAZIER BRADLEY
LOT 2 BLK 2 BARGER ADD - WAYNE CITY
REAL 2020 589.00 70.68 15.50 675.18
OFRO-00-001-008-0-000-00
TID: 17867 MILLER ROBERT S & TERESA
LOT 8 BLK 1 FOUR OAKS
REAL 2020 2,015.00 241.80 15.50 2,272.30
OFXR-00-003-004-0-000-00
TID: 12333 %HOWARD VIRGINIA DARE TRUST
BLK 3 LOT 4 FOX RUN ADDITION
REAL 2020 1,705.00 204.60 15.50 1,925.10
OFXR-00-003-009-0-000-00
TID: 112338 CLARK KENNETH RAY, JR
LOT 9 BLOCK 3 FOX RUN ADDITION
S 2020 684.85 82.18 15.50 782.53
OFXR-00-003-013-0-000-00
TID: 112342 STALLINGS SABRINA B
BLK 3 LOT 13 FOX RUN ADDITION
S 2020 658.51 79.02 15.50 753.03
OFR2-00-001-003-0-000-00
TID: 112109 FOSTER ROGER DARIN
BLOCK 1 LOT 3 FOX RUN SECTION 2
S 2020 632.17 75.86 15.50 723.53
OFR2-00-001-014-0-000-00
TID: 112120 PECK JAMES R
BLOCK 1 LOT 14 FOX RUN SECTION 2
S 2020 632.17 75.86 15.50 723.53
OFR2-00-001-017-0-000-00
TID: 112123 THOMPSON JERALD R & DEBRA L
BLOCK 1 LOT 17 FOX RUN SECTION 2
S 2020 711.19 85.34 50.50 847.03
OFR2-00-001-031-0-000-00
TID: 112137 ALEXANDER TORI
BLOCK 1 LOT 31 FOX RUN SECTION 2
S 2020 632.17 75.86 15.50 723.53
OFR2-00-001-052-0-000-00
TID: 112158 KENNEDY JON B & MINDY R
BLOCK 1 LOT 52 FOX RUN SECTION 2
S 2020 658.51 79.02 15.50 753.03
OFXV-00-001-001-0-000-00
TID: 12358 DOMINGUEZ JOSE L & MARIA C
FOX VALLEY LOT 1, W 202' OF LOTS 2 & 3, LOTS 79 & 96 ALL IN BLOCK 1 --- AND --- LOT 78 BLOCK 3
REAL 2020 157.00 18.84 15.50 191.34
OFXV-00-001-004-0-000-00
TID: 12363 DOMINGUEZ JOSE L & MARIA C
FOX VALLEY LOTS 2 & 3 LESS THE W 202' FOR DIBBLE ANNEX, LOTS 4 & 5, LOTS 80-95, LOTS 97-109 ALL IN BLOCK 1 -- AND -- LOT 136 BLOCK 2 -- AND -- LOTS 70-77 BLOCK 3
REAL 2020 2,687.00 322.44 15.50 3,024.94
OFXV-00-001-008-0-000-00
TID: 12369 SMITH MELINDA K
FOX VALLEY BLOCK 1 LOT 8 LESS W 202' FOR DIBBLE ANNEX
REAL 2020 153.00 18.36 15.50 186.86
OFXV-00-001-008-0-001-00
TID: 12370 SMITH MELINDA K
FOX VALLEY W 202' BLOCK 1 LOT 8 FOR DIBBLE ANNEX
REAL 2020 56.00 6.72 15.50 78.22
OFXV-00-001-009-0-000-00
TID: 12371 SMITH MELINDA K
FOX VALLEY BLOCK 1 LOT 9 LESS W 202' FOR DIBBLE ANNEX
REAL 2020 175.00 21.00 15.50 211.50
OFXV-00-001-009-0-001-00
TID: 12372 SMITH MELINDA K
FOX VALLEY W 202' BLOCK 1 LOT 9 FOR DIBBLE ANNEX
REAL 2020 56.00 6.72 15.50 78.22
OFXV-00-001-010-0-000-00
TID: 12373 MC KEE LENARD C
FOX VALLEY BLOCK 1 LOT 10 LESS W 202' FOR DIBBLE ANNEX
REAL 2020 766.00 91.92 15.50 873.42
OFXV-00-001-010-0-001-00
TID: 12374 MC KEE LENARD C
FOX VALLEY W 202' BLOCK 1 LOT 10 FOR DIBBLE ANNEX
REAL 2020 76.00 9.12 15.50 100.62
OFRE-00-002-010-0-000-00
TID: 12298 CASIAS RODOLFO "RUDY"
E 36' LOT 2 & ALL OF LOTS 3 - 10 BLK 2 FREEMAN ADD
REAL 2020 837.00 100.44 15.50 952.94
OGES-00-001-001-0-000-00
TID: 12480 GARRETT HILL TRUST
LOT 1 BLOCK 1 GARRETT EST
REAL 2020 286.00 34.32 15.50 335.82



Greg Gaston • double g images

Being selective

Lexington junior Izzy Pack takes a pitch during Lexington's 12-1 win over Meeker. Pack had three RBIs in the game.



Matthew Gaston • For The Purcell Register

Speed merchant

Washington senior Kobe Scott (3) sprints towards the endzone with Sulphur's secondary hot on his heels Friday night. Washington beat Sulphur 34-13.



John Denny Montgomery • The Purcell Register

Offensive producers

The Wayne offense racked up 473 yards rushing and seven touchdowns Friday night thanks in part to the play of linemen Maddox Mantooth (68) and Kevin Bynum (52), as well as backs Jairo Hernandez (6), Ethan Mullins (7) and Brannon Lewelling (22). The Bulldogs defeated Walters 48-16. They travel to Lexington Friday for a 7:30 p.m. kick.



Greg Gaston • double g images

Where the Bulldogs run

Wayne senior Brannon Lewelling runs with the ball at D.S. Zack Powell Stadium. Lewelling rushed for 86 yards on eight carries in Wayne's 48-16 win over Walters Friday night.





• Photo provided

Patriotic display

Westbrook Gardens Senior Community was honored by Heart of Oklahoma Kiwanis for flying the Stars and Stripes for a week.



• Photo provided

Kiwanis promotion

Gene Ray, Heart of Oklahoma Kiwanis president, is the new District 30 Lieutenant Governor for Texas/Oklahoma Kiwanis.



• Photo provided

Flying the flag

Double R convenience store is a supporter of Heart of Oklahoma Kiwanis and was honored this month for flying the American flag for a week.

Newsmakers

UCO summer graduates

The University of Central Oklahoma has announced students who completed their college degrees during the summer 2021 semester.

Heart of Oklahoma students include **Autumn Rae Reed** of Dibble, BA, Strategic Communication; and **Julie A. Miller** of Goldsby, BBA, Economics.

Morgan named scholarship winner

The Oklahoma Indian Gaming Association has awarded its 2021 John Marley Scholarships. The scholarships are given in two categories: dependents of Oklahoma’s tribal gaming industry employees and the employees themselves.

Receiving a student scholarship was Jolie Morgan of Goldsby, Okla., a junior at the University of Oklahoma majoring in economics. She carries a 3.89 GPA. Her father works for the Chickasaw Nation.

The Oklahoma Indian Gaming Association established the John Marley Scholarship Foundation in 2008, to provide educational opportunities for OIGA member employees and their families.

Voting option

Emergency incapacitation no hurdle

Registered voters who became physically incapacitated after 5 p.m. Tuesday and who cannot make it to the polls, on September 14 still have an opportunity to cast their ballot.

McClain County Election Board Secretary, Karen Haley, said state law permits voters who became emergency incapacitated after 5 p.m. Tuesday are cleared to vote under special provisions. Emergency incapacitation is something most voters don’t think about.

“Voting is our constitutional right, but life happens. Injury, illness or even childbirth can prevent a voter from being able to go to the polls. That’s why it’s important to make sure voters know their rights in the event of an emergency,” she said

If you or someone you know became physically incapacitated after 5 p.m. Tuesday should contact the county election board as soon as possible.

Haley said election board officials will work with you to make sure you have all of the necessary information to cast your ballot.

Forms and information can also be found on the Oklahoma State Election Board website at oklahoma.gov/elections.

The McClain County Election Board is located at 121 N 2nd Avenue, Purcell, OK and is open from 8 a.m. to 4:30 p.m., Monday through Friday. Election Board officials can be reached at 405.527.3121 or by email at mcclaincounty@elections.ok.gov,

The Purcell Register Classifieds

COMPUTERS

DALE'S ETC. COMPUTER sales & service. Repair, rebuild, and upgrade all brands. Free estimates. Reconditioned systems from \$299. 709 W Jackson, Purcell. 527-2949. 01/02/tfc

FOR SALE

ONLY 5 HOMEGROWN beef for sale October 27. \$3.50 per pound hang weight plus processing at Goldsby. Choose yours now. \$100 non-refundable deposit. Hidden Hills Farms, 405-476-3660. Leave message. 09/09/1tp

GARAGE SALES

GARAGE SALE: Thursday, Friday and Saturday. 300 SE 6th St. Texaco trucks, metal shelves, plumbing supplies, bar stools, tools, home decor, lamp, new luggage, rocker, lawn chairs, binoculars, old iron plow, holiday decoration, old wash bowl stand, clothes, misc., bedroom suite, table and three chairs. 09/09/1tp

HUGE FLEA MARKET/SALE. SH 39 and 96th Street at Sanctuary Church. Friday and Saturday, 8-5; Sunday, 12-5. Grand Opening, booth space available. Call 405-613-6992 for more info. 09/09/1tc

GARAGE SALES

MULTI FAMILY YARD SALE: 23804 210th St., Purcell. Hwy. 39, 3 miles west to Sooner Road, north 1 mile, left on 210th. Watch for signs. Friday, Saturday & Sunday, 8-? Guns, ammo, lots of knives, hunting stands, big man hunting clothes, barrel racing and roping tack and saddle, antique doors and furniture, pictures, jewelry, lots of household items, building materials, lawn equipment, Stihl weedeater, 3 paint sprayers with 50 g. tank, 2 handicap scooters, windows A/Cs, lots more!

HAY & GRAIN

CUSTOM HAY Cutting & Baling. \$20 per 4x5 round bales. Call 405-207-1774. 09/02/4tc

PCA needed

at Lindsay Municipal Hospital.

FT Night Shift.

LMH pays 100% for medical, dental, and vision insurance premiums.

Only online applications are accepted.

Apply at lindsayhospital.com.

No phone calls please.

Licensed Practical Nurse needed

at Lindsay Municipal Hospital.

FT night shift. Experience preferred.

LMH pays 100% medical, dental and vision insurance premiums.

Only online applications are accepted.

Apply at lindsayhospital.com.

No phone calls please.

Licensed Practical Nurse needed

at Lindsay Municipal Hospital.

Flex position.

Only online applications are accepted.

Apply at lindsayhospital.com.

No phone calls please.

First Time GARAGE SALE!

2696 S. Main, Goldsby

Saturday only

8 AM to 4 PM

30 years of treasure.

EVERYTHING MUST GO!

Registered Nurse needed

at Lindsay Municipal Hospital.

Flex position.

Only online applications are accepted.

Apply at lindsayhospital.com.

No phone calls please.

Dietary Cook needed

at Lindsay Municipal Hospital.

Day Shift. Full Time.

LMH pays 100% medical, dental, and vision insurance premiums.

Only online applications are accepted.

Apply at lindsayhospital.com.

No phone calls please.

FT LPN in Case Management needed

at Lindsay Municipal Hospital.

M-F no weekends.

Experience in Case Management required.

LMH pays 100% medical, dental, and vision insurance premiums.

Only online applications are accepted.

Apply at lindsayhospital.com.

No phone calls please.

TRADE OUT LOVELY WELL-LOCATED CUSTOM-BUILT HOME PLUS MODEST SALARY FOR PART-TIME HELP & MGMT.


Home over 1,700 sq. ft. • 1506 Green Avenue
VEHICLE PROVIDED • NO SMOKING in home or vehicle
Duties average 20-30 hours per week related to:

- Large local property, GVF Living Laboratory (3500 Acres)
- with multiple homes and outbuildings
- Security and oversight
- Light hands-on maintenance and repair
- Supervision of repair, maintenance, construction and remodeling
- Feeding horses (daily)
- Start and briefly drive vehicles weekly

QUALIFICATIONS MUST INCLUDE:

your own health insurance, supplemental retirement income, good credit and good references
Please send thorough and updated resume by fax to 405-527-0104 or email to gvfoffice@mpactsquared.com and Call 405-990-0452

A full background/credit check will be completed



Jeanne Grimes • The Purcell Register

The bee brothers

Gary and Terry Selman work together removing nuisance bees and giving homes to bee swarms. Between them, the brothers maintain about 25 hives. (Related story page 1A.)

Full-Time Night Shift Respiratory Therapist needed

at Lindsay Municipal Hospital.

Experience required. Associate degree in Respiratory Therapy. Certification as a Registered Respiratory Therapist. Licensure in Oklahoma, and BLS, ACLS and PALS certification all required.

LMH pays 100% medical, dental and vision premiums.

Only online applications are accepted.

Apply at lindsayhospital.com.

No phone calls please.

HELP WANTED

Need help on my farm.

Mowing, weed eating, feeding livestock, mechanical work.

Part-time to full-time depending on season.

Call 405-527-2579

Registered Nurse needed

at Lindsay Municipal Hospital.

FT Night Shift Experience Preferred

LMH pays 100% medical, dental, and vision insurance premiums.

Only online applications are accepted.

Apply at lindsayhospital.com.

No phone calls please.

Looking for RETIRED INDIVIDUAL

for part-time work in HOTSHOT BUSINESS

We have and need good people (character).

If interested call Roy at

405-323-6576

Annie & Lloyd Tree & Landscape Service

- Tree & shrub trimming
- Tree removal
- Stump grinding
- Landscaping
- Sodding
- Concrete Work
- Bucket Truck
- Painting
- Fencing
- Roofing
- Construction

Free Estimates Insured

527-7731

Ross' Lawn Service

- Complete Lawn Maintenance
- Weed Control
- Fall Cleanup
- Deck/Fence Preservation

Residential and Commercial

Call Ross Shore @

306-1928



Mike Jones 405.243.4599
LIC #9338

SPECIAL COW SALE



SATURDAY, SEPT. 11 AT NOON

Apache Auction Market Apache, OK

Selling bred cows and pairs off local ranches

For more information, films and descriptions visit

888-926-9696

www.stockmanoklahoma.com



\$11.00 up to 40 words, 20¢ per word after
DEADLINE: 11 a.m. on Tuesday

Classifieds

The Purcell Register

405-527-2126
purcellregister.com/classifieds



BARKER
STEEL BUILDINGS
Blanchard, OK



30' x 40' x 10' walls

- 4" 3500 lb Floor w/ Fiber mesh
- 24" Pier holes w/rebar
- 26 Ga. Color R-Panel 40 yr.
- Color eave trim
- 1- 10'x8' Commercial door
- 1-3' Walk-in door
- Turn Key on your Location

30' x 50' x 12' walls

- 4" 3500 lb Floor w/ Fiber mesh
- 24" Pier holes w/rebar
- 26 Ga. Color R-Panel 40 yr.
- Color eave trim
- 1- 12'x10' Commercial door
- 1-3' Walk-in door
- Turn Key on your Location

CALL FOR QUOTE




Our buildings are built with 40 yr. 26 ga. R-Panel sheet metal, full trim package, 16" windlock gussets. Insulated models have R-10 rated 3" white vinyl commercial insulation. All sizes and doors available. Before you buy... compare, and you'll buy a Barker Steel Building.

"Quality At Prices You Can Afford" FARM • COMMERCIAL • RESIDENTIAL
405-596-5566 www.barkersteelbuildings.com

HELP WANTED

ADMINISTRATIVE ASSISTANT needed. Full-time with benefits. Quick Books is helpful. Apply in person at Steelco, I-35 exit 79, Paoli. 09/02/2tc

HELP WANTED: Experienced full-time dietary cook for local assisted living. Looking for dependable team members who love serving our seniors. Great work environment and benefits. Apply at 1215 Westbrook Blvd., Purcell, OK or email resume to admin@westbrookgardens.com. 09/09/1tc

HELP WANTED: Full-time Maintenance position available at Westbrook Gardens SLC. Must be dependable and hardworking, working knowledge of various aspects of maintenance such as plumbing, painting, electrical preferred. Experience working in assisted livings a plus. Benefit package available. Please apply at 1215 Westbrook Blvd., Purcell, OK. 09/09/1tc

NOW ACCEPTING APPLICATIONS for Salesperson. Please apply in person at Steelco, I-35 exit 79, Paoli. 09/02/2tc

STEELCO is now accepting applications for Warehouse Worker Associate. Apply in person at Steelco, I-35 exit 79, Paoli. 09/02/2tc

LIVESTOCK

THE OKLAHOMA HORSESHOEING SCHOOL will do horseshoeing for \$30; trimming for \$15; and teeth floating for \$20 by appointment. 405-288-6085. 01/02/tfc

RENTALS

APARTMENT FOR RENT: 107 S. Canadian. One bedroom, appliances and washer & dryer included. Utilities and gas not furnished. \$550 per month, \$300 deposit. For information contact Carwile Properties, 405-527-0980, 405-919-3727 or 405-550-2574. 08/26/3tc

APARTMENT FOR RENT: Upstairs apartment, 3 bedroom, one bath, large living and kitchen. Appliances furnished plus washer & dryer. 104 S. Canadian, Apt. C, \$750 monthly plus \$300 deposit. Inquire: 108 W. Main Street or call 405-919-3727 or 405-550-2574. 08/26/3tc

SERVICES

VACUUM AND SEWING machine repair. Parts and services for all brands. We also stock bags and belts! Dale's Etc. 709 W. Jackson, Purcell 527-2949. 01/02/tfc

WANTED

WANTED: Seasoned fire wood. Call 405-642-2262. 08/26/tfc

OKLAHOMA CLASSIFIED AD NETWORK

FOR MORE INFO CALL
1-888-815-2672

WANT TO BUY

OLD GUITARS WANTED - Larry Bring\$ CASH for vintage USA guitars, tube amps, banjos, mandolins, etc. Fender, Gibson, Martin, Gretsch, others. Call or text 918-288-2222 www.stringswest.com

AUCTIONS

(5) GUN AUCTIONS. Large Assortment of Firearms, Ammo, Accessories, Plus "Mother of All Mancave" Goodies. #1, 2 and 3. www.branchauction.com. 405-627-3920.

ONLINE AUCTION: 1985 Cadillac Biarritz Convertible. 1959 Edsel, 1994 Chevy S10, 20-ton press, commercial beverage cooler, power washer, cement mixer, scaffolding deer stand, scrap metal + Lots. Broadwayexchange. HiBid.com

BATH & SHOWER UPDATES

BATH & SHOWER UPDATES in as little as ONE DAY! Affordable prices! No payments for 18 months! Lifetime warranty. Professional installs. Senior & Military Discounts available. Call: 844-958-4235.

DONATE YOUR CAR

DONATE YOUR CAR FOR KIDS! Fast Free Pickup - 24-Hour Response - Running or not! Maximum Tax Donation & NO EMISSION TEST! Call Now. 844-334-8202.

ADVERTISE STATEWIDE

Put your message where it matters most - **IN OKLAHOMA NEWSPAPERS**. We can place your ad in 148 newspapers. For more information or to place an ad, contact Landon Cobb at (405) 499-0022 or toll-free in OK at 1-888-815-2672.

WANTED 10 HOMES

NEEDING

METAL ROOFS SIDING OR WINDOWS

for our Advertising Program.

We are opening a branch office and will be using these homes for advertising purposes.

Upon being selected.

Receive Free Storm Door.

SAVE HUNDREDS NO MONEY DOWN PAYMENTS \$89/mo*

FREE ESTIMATES

Senior/Military Discounts. *wac

CALL NOW!

866-878-6443

FT Housekeeper night shift

needed in

Environmental Services

at Lindsay Municipal Hospital.

L.M.H. pays 100% medical, dental and vision insurance premiums.

Only online applications are accepted.

Apply at lindsayhospital.com.

No phone calls please.

WANTED 1,000 ACRES OR MORE

Close to Purcell or Lexington

Green Valley Farms

(405) 990-0452

REAL ESTATE AUCTION

REMUDA LEGACY ESTATES

Saturday, October 9 1PM On Location

12800 Blanton View Ave - Wayne, Oklahoma

Selling 18 - 8 to 12+/- Acre Parcels!

Brian Rigby, Auctioneer Lic 182045 405.777.3411 Lynn Prewett, Lic 152053 405.826.7967

Chamberlain Realty, Broker 177306 **BARIGBY.com** eXp Realty, Broker 8885603694

Dillard GROUP

REAL ESTATE

www.jimwest.realtor

Office

405-366-7707

405-760-7849

e-PRO GRI



Jim West
Broker Associate

Find Your Next Home at www.jimwest.realtor
Text or Call me at 405-760-7849 to get your property on the market

Weichert Centennial

REALTORS

Check out our listings and see why our proven selling system creates happy sellers!



23283 N County Rd 3310 Rd, Wynnewood
\$202,900
3 bd, 1.1 bath
1,452 sq. ft., 10 acres



16210 Blanton View, Wayne
\$850,000
2,352 sq. ft., 16.5 acres
22 stall barn, arena



128 W Beech, Lexington
\$177,500
5 bed, 2 bath
2,360 sq. ft.



Ladd Rd, Goldsby
\$1,600,000
25 acres
I-35 Frontage



11540 W Murray Rd, Mill Creek
\$399,900
100 acres
Commercial Lot



10609 SE 164th St, Norman
\$1,200,000
60 acres
19 stall barn, arena

See all of our listings at wrcok.com

Interested in becoming a real estate agent?
Are you a current agent that wants to join our team?
Call Trent Mitchell at 405-613-2620

405-360-0303 | 120 Lester Ln, Purcell, OK 73080

MUSGRAVE

Real Estate

Your Brand for Real Estate

MusgraveOk.com

LandAndRanchesOK.com

Wonderful ranches, great lands, residential, and commercial in and around central Oklahoma.

Please visit our website or our office for a complete list including photos and all contact info. We look forward to helping you buy or sell your real estate property.



407 W. Main
Purcell, OK 73080

405-527-9230 **405-527-5638**

Email: caleb@musgraveok.com

Let our team of full-time professional realtors help you with your most important investment.



Reneé Barnes 659-7335

Ron Musgrave 615-4810

Donelda Ellis 830-1317

Joell Gray 620-4651

Ted Idleman 623-2896

Lonnie Gilley 926-7140

Regena McNatt 659-7620

Ashley Webster 996-6749

Jana Hoffman 313-2008

REAL ESTATE AUCTION

REMUDA LEGACY ESTATES

Saturday, October 9 - 1PM On Location

12800 Blanton View Ave - Wayne, Oklahoma

Selling 18 - 8 to 12 +/- Acre Parcels!

- Fabulous Building Sites
- Minutes from Norman & OKC

- Indoor & Outdoor Arenas Coming Soon
- RV Hookups & Riding Trails

- INFORMATION -

Brian Rigby Lic 182045
405.777.3411
Chamberlain Realty 177306

Lynn Prewett Lic 152053
405.826.7967
Referring Realtor
eXp Realty 8885603694

BARIGBY.com