



Minor FLOODING hampers travel

Parts of McClain County get 8" over night Monday



John D. Montgomery • The Purcell Register

Firefighter guidance

Traffic in Lexington on Broadway Tuesday morning got a helping hand to keep motorists safe and vehicles dry after nearly six inches of rain was recorded in the area. Lexington Firefighter Corey Hokett was among firemen manning the post while rain continued to fall.

John D. Montgomery
The Purcell Register

Other than a few wash outs here and there, McClain County District 2 County Commissioner Wilson Lyles reports no major damage from the heavy rain Monday night and Tuesday morning.

Unofficially, 5.9" fell over night Monday and through the early morning hours of Tuesday.

Areas in Wayne received between 4.5" and 5" with reports in the Byars and Rosedale area of up to 8".

The 5 1/2" rain caused some minor

flooding in Central Oklahoma. Firefighters were called out in Lexington to direct traffic on Broadway with water flowing over the city's main thoroughfare.

Please see **Flood**, back page

Making it count

Residents called to respond to Census



JeanneGrimes
The Purcell Register

The U.S. Census is about more – much more – than counting heads.

To be precise, each person counted is good for federal funds totaling \$1,675 per year – \$16,750 over the next 10 years – for their community.

McClain County is widely regarded as one of the fastest growing counties in Oklahoma.

But officials need the actual census count to reap those financial benefits.

The 2020 Census figures will determine how many seats Oklahoma and other states will have in the House of Representatives.

It's a number that will be used to redraw Congressional

and state legislative districts in the years ahead.

Census numbers are also used to determine how federal funding is allocated to upwards of 100 programs ranging from school lunches and education to highway construction.

The numbers will enable legislators and business owners to make critical decisions over the coming 10 years.

Decisions like where communities need new schools, clinics, roads and other services for families, seniors and children.

With literally hundreds of billions of dollars at stake, the importance and impact

Please see **Census**, back page



Jeanne Grimes • The Purcell Register

August in Oklahoma

With no clouds in the sky to block the sun's rays, the temperature in downtown Purcell on Friday reached a blistering 102 degrees. Hot, yes, but not that unusual for August in Oklahoma.

Hospital progress

Subcontractor selection Tuesday

JeanneGrimes
The Purcell Register

When the Purcell city council meets on Tuesday, one item on the agenda will be selecting subcontractors for the city's new hospital.

City manager Dale Bunn anticipates construction that's visible to passersby will begin "around the end of the year."

For now, all of the work

falls under the heading of site preparation.

Work is continuing



on storm water control, including changing the flow of storm water by physically filling in the old channel, backfilling

with the right material to stabilize the land.

Also included is work to ensure any water that enters the old channel is carried away as well.

The site will require extensive road work to be done, along with construction of a retention pond.

Bunn said expect to see

Please see **Hospital**, back page

Contraband drugs

JHCC officer charged in conspiracy

JeanneGrimes
The Purcell Register

A correctional officer at Joseph Harp Correctional Center east of Lexington allegedly carried contraband items to an inmate, according to an affidavit filed in a felony case.

The packages contained controlled dangerous

Please see **Drugs**, back page

Holiday closings

Long Labor Day weekend ahead

A long weekend looms for many area residents as the nation prepares to celebrate Labor Day and the unofficial end of summer on Monday.

The Purcell Register is

Please see **Closings**, back page

The Purcell Register

Deadlines **Contact us**

- **News:** 12 noon, Tuesday
- **Display Ads:** 12 noon, Tuesday
- **Classifieds:** 11 a.m., Tuesday
- **Legal Notices:** 2 p.m., Tuesday

405-527-2126
purcellregister@gmail.com

Inside

Cancelled

Walters has COVID issues and will not play Wayne Friday

Pg. 1B

Inside

Cross Country

Picture page from this week's meet.

Pg. 5B

Find it...

- Opinion 4A
- Society 6A
- Sports 1B
- Obituaries 10A
- Classifieds 15B



• Photo provided

Patching it up

After heavy rain in the area washed out a section of road between SH 39 and 190th had to be repaired by District No. 2 crews Tuesday.

2 killed in grinding accident

Car crosses center line

Two people were killed August 26 when their car crossed a center line and collided with another vehicle.

Oklahoma Highway Patrol Trooper Chasen Bennett identified the pair as Junetta A. Rolan, 43, of Maysville, and Bradley D. Frazier, 45, of Wayne.

The deadly wreck occurred at 8:29 a.m. on State Highway 3 West, approximately six miles west of Ada.

Bennett reported Rolan was driving a 2015 Kia Optima westbound on the highway

when the vehicle left the road to the right.

Rolan over corrected to the left, causing the car to cross the center line and collide with an eastbound 2015 Chevrolet Silverado 2500 pickup driven by Kathy L. Babb, 63, of Ada. Frazier was a passenger in Rolan's vehicle.

Both were pronounced dead at the scene by Mercy EMS personnel. The bodies were taken to an Ada funeral home.

Babb sustained an arm injury and was taken by Mercy EMS to Mercy Hospital in Ada where

she was treated and released.

All three were wearing seatbelts. Airbags deployed in the pickup and the passenger side of the Kia.

According to Bennett, the cause of the crash is under investigation, as is Rolan's condition.

Assisting Bennett at the scene were Troopers Tyler Jack and Ken Duncan, State Medical Examiner investigator Rock Smith, Pontotoc County Sheriff's Department, Ada and Oil Center fire departments and Mercy EMS.

7 day forecast from @PurcellRegister @OUNewsCrowd

Thu	Fri	Sat	Sun	Mon	Tue	Wed
87° 65°	85° 64°	85° 64°	88° 63°	85° 61°	73° 49°	67° 47°
30% Storms	30% Storms	Partly Cloudy	Mostly Sunny	Sunny	AM Storms	Partly Cloudy

Wet weather pattern

The beginning of meteorological fall has been a very wet one and will continue. Some areas have had over six inches of rain already this week and

the storms are not done. There is a chance for more rain through the end of the work week. Luckily, the weekend will clear up and get warmer, before our

high temperatures take a turn towards true fall-like weather. The high temperatures could drop into the upper 60's with lows in the 40's next week.

Blood donors can receive an OU or OSU T-shirt for giving

Blood donors who save lives before Labor Day will enjoy a tailgate party at Oklahoma Blood Institute's donor centers! This summer's Pre-Labor Day blood drive is a two-day event. On Thursday, September 3, and Friday, September 4, from 9 a.m. to 4 p.m., donors will get their choice of this year's OU or OSU t-shirt.

The Oklahoma Beef Council is also providing all-beef hotdogs as it teams up with Oklahoma Blood Institute to 'beef up' the blood supply for the Labor Day weekend.

Oklahoma Blood Institute has nine donor centers statewide including four in metro Oklahoma City:

- Central OKC, 901 N. Lincoln Blvd.
- North OKC, 5105 N. Port-

- land Ave. • Edmond, 3409 S. Broadway, Suite 300
- Norman, 1004 24th Ave., N.W., Suite 101
- Ada, 1930 Stonecipher Blvd.
- Ardmore, 2235 Merrick Drive

Fewer people make time to donate blood around holiday weekends, according to John Armitage, M.D., Oklahoma Blood Institute president and CEO, "This can put the lives of Oklahomans in jeopardy. Although we have fun with this event, saving the lives of our family, friends and neighbors is a serious matter. We are grateful for Oklahoma Beef Council for helping us to encourage donors to take time before Labor Day Weekend to help us prepare for any emergency

that may occur."

Anyone who is healthy and age 16 or older can give blood. Sixteen-year-olds must weigh at least 125 pounds and provide signed parental permission; 17 year olds must weigh at least 125 pounds; 18+ year olds must weigh at least 110 pounds.

However, of those eligible to donate blood in the U.S., less than 10 percent actually donate each year. Each blood donation can save the lives of up to three Oklahomans.

Oklahoma Blood Institute provides every drop of blood used by 160 hospitals and medical facilities statewide, as well as all air ambulances in Oklahoma.

For information or to schedule an appointment to give blood, visit www.obi.org or call 1-877-340-8777.



John Denny Montgomery • The Purcell Register

Taking it slow

This pickup was very careful while driving through some high water on Lloyd Tucker Blvd. on the south edge of Purcell Tuesday morning after nearly six inches of rain fell in the area.



SECURE CHECKING

Help protect you and your family against identity theft.

THE SAFE AND EASY WAY TO HELP PROTECT WHAT MATTERS MOST

Coverage for You and Your Entire Family ¹	Cell Phone Protection ²	3-in-1 Credit Report [registration/activation required]
Credit Score ³	Identity Monitoring [registration/activation required]	Credit File Monitoring ⁴ [registration/activation required]
Identity Theft Expense Reimbursement Coverage ²	Comprehensive Identity Theft Resolution Services	Debit and Credit Card Registration [registration/activation required]

BANKING MORTGAGE INSURANCE INVESTMENTS

Member FDIC. Equal Housing Lender. NMLS# 400025. Not FDIC Insured. No Bank Guarantee. May Lose Value.

SPEND LIFE WISELY **FirstUnited**

324 West Main Street • Purcell, Oklahoma 73080
(405) 579-7000
FirstUnitedBank.com/Secure

Monthly service charge of \$6.95. \$100 minimum opening deposit required. 1 Benefits are available to personal checking account owner(s), their joint account owners and their eligible family members subject to the terms and conditions for the applicable Benefits. Some Benefits require authentication, registration and/or activation. Benefits are not available to a "signer" on the account who is not an account owner or to businesses, clubs, trusts, organizations and/or churches and their members, or schools and their employees/students. Family Members include your spouse, persons qualifying as domestic partner, and children under 25 years of age and parent(s) of the account holder who are residents of the same household. 2 Special Program Notes: The descriptions herein are summaries only and do not include all terms, conditions, and exclusions of the Benefits described. Please refer to the actual Guide to Benefit and/or insurance documents for complete details of coverage and exclusions. Coverage is offered through the company named in the Guide to Benefit or on the certificate of insurance. 3 Credit Score is a VantageScore 3.0 based on single credit bureau data. Third parties may use a different VantageScore or a different type of credit score to assess your creditworthiness. 4 Credit file monitoring may take several days to begin following activation.

Insurance products are not insured by FDIC or any Federal Government Agency; not a deposit or guaranteed by the bank or any bank affiliate.

Westbrook Gardens
SENIOR LIVING COMMUNITY
Purcell's only Assisted Living Center

On-Site Visits Provided Monthly by:

Dr. Bryan Dye
Dr. Rick Schmidt
Shea Cross, ARNP

Dr. Bryan Dye
Medical Director since 2010

"Take comfort knowing your care is our priority."

1215 Westbrook Blvd. • Purcell
405-527-1365
www.westbrookgardens.com

Topics told for annual essay event

The Veterans of Foreign Wars (VFW) has announced the topics for this year's annual essay contest.

The topic for the Patriot's Pen (grades six, seven and eight) is "What is Patriotism to Me?" The topic for the Voice of Democracy (grades nine, 10, 11, and 12) is "Is This the Country the Founders Envisioned?"

The Patriot's Pen essay is a 300-400 word type written essay.

The Voice of Democracy is a 3-5 minute audio recording of the student's written essay.

The deadline for both contests to be at the local VFW post is Oct. 31, 2020.

The contests start at the local level and progress through District and State levels to the National level. Top prizes at the national level are \$5,000 for Grades six-eight and a \$30,000 scholarship for grades nine-12.

Anyone desiring an application form or additional information can contact the Lexington-Purcell post at vfw12103@gmail.com, Quartermaster Dale Haynes at (405) 823-9051, or their local VFW post.

NEWS In Brief

Labor Day Closing

The Purcell Register will be closed on Monday, September 7, in observance of Labor Day.

The office will be open at 8 a.m. Tuesday and regular deadlines of 11 a.m. will apply.

Museum News

The McClain County Museum and Historical Society will be open on Tuesdays and Thursdays from 1-4 p.m. and by special appointment.

Patrons and visitors can reach Pam Ellis-Hobbs at 527-8698 to request a tour or genealogy research information.

School Foundation

The Purcell Public School Foundation will hold an open meeting for the public Thursday, September 24, at 12 noon.

The meeting will be held in the Administration Building multi-purpose room in the building that formerly housed Purcell Intermediate School, behind the library.

Concert on the Lawn

Del City Nazarene Church, 4701 SE 26th, will host a Concert on the Lawn at 7 p.m. on Saturday, September 5.

Those attending are reminded to bring their lawn chairs. A love offering will be taken.

For more information call (405) 677-2330.



• Photo provided

Packing PPE

Schools across the county recently picked up PPE at Goldsby that was provided by McClain County Emergency Management.

USDA's Coronavirus Food Assistance Program

U.S. Department of Agriculture (USDA) Farm Service Agency (FSA) reminds farmers and ranchers that the deadline to apply for the Coronavirus Food Assistance Program (CFAP) is Sept. 11, 2020.

This program provides direct relief to producers who faced price declines and additional marketing costs due to COVID-19.

"FSA offers several options for farmers and ranchers to apply for CFAP, including a call center where employees can answer your questions and help you get started on your application," said Richard Fordyce, Farm Service Agency administrator. "Now is the time to check out the resources on our website and contact the call center or your local office for your last-minute questions."

Over 160 commodities are eligible for CFAP, including certain non-specialty crops, livestock, dairy, wool, specialty crops, eggs, aquaculture, and nursery crops and cut flowers. All eligible commodities, payment rates, and calculations can be found on farmers.gov/cfap.

Customers seeking one-on-one support with the CFAP application process can call

877-508-8364 to speak directly with a USDA employee ready to offer general assistance. This is a recommended first step before a producer engages the team at the FSA county office at their local USDA Service Center.

Producers have several options for applying to the CFAP program by the September 11 deadline:

- Using an online portal, accessible at farmers.gov/cfap. This allows producers with secure USDA login credentials, known as eAuthentication, to certify eligible commodities online, digitally sign applications, and submit directly to the local USDA Service Center.

- Completing the application form using our CFAP Application Generator and Payment Calculator found at farmers.gov/cfap. This Excel workbook allows customers to input information specific to their operation to determine estimated payments and populate the application form, which can be printed, then signed, and submitted to their local USDA Service Center.

- Downloading the AD-3114 application form from farmers.gov/cfap and manually completing the form to

submit to the local USDA Service Center by mail, electronically, or by hand delivery to an office drop box. In some limited cases, the office may be open for in-person business by appointment. Visit farmers.gov/coronavirus/service-center-status to check the status of your local office.

USDA Service Centers can also work with producers to complete and securely transmit digitally signed applications through two commercially available tools: Box and OneSpan.

Producers who are interested in digitally signing their

applications should notify their local service centers when calling to discuss the CFAP application process. You can learn more about these solutions at farmers.gov/mydocs.

All other eligibility forms, such as those related to adjusted gross income and payment information, can be downloaded from farmers.gov/cfap/apply. For existing FSA customers, these documents are likely already on file.

More information can be found at farmers.gov/coronavirus.



• Photo provided

Duck Race Mascot

Kiwanis Duck Lady Armelda Moody from the Heart of Oklahoma Kiwanis Club in Purcell and Steve Brooks, Region 9 Trustee, TX-OK Kiwanis District explain the only Kiwanis Duck Race Rule "EDFT" (Every Duck For Themselves).

Kiwanis to hold Duck Race at Turner Falls

The Heart of Oklahoma Kiwanis Club in Purcell will be one of the sponsors of the Sonny Bright Kiwanis Duck Race 2020.

The race will be held October 17 at Turner Falls Park in Davis. The event begins at 11 a.m. and the race will be held at 2:30 p.m.

The event will benefit the Children's Hospital Foundation.

Tickets will be sold at Double R Quick Stop in Purcell. The duck that comes in first place in the race will win \$1,000.

The Festival of Service event will also include special guests, project demonstrations, food trucks, games and activities, raffles and a children's pageant.

You can buy ducks or register online at www.kiwanisduck-race.com. To make a \$100 donation and have your name on the Duck Race t-shirt, call Armelda Moody at (405) 613-4273 or mail the donation to Armelda Moody at PO Box 243, Washington, OK 73093.

For any other information contact Mrs. Moody at (405) 613-4273.

No. 458-September 3-2 Times IN THE DISTRICT COURT OF MCCLAIN COUNTY STATE OF OKLAHOMA

In the Matter of the Estate of SUZANNE WEBSTER, Deceased. PB-2018-170 NOTICE OF HEARING FINAL ACCOUNT, PETITION FOR DETERMINATION OF HEIRSHIP, FOR DISTRIBUTION AND DISCHARGE

Notice is hereby given that the final account of the Personal Representative herein and the petition for determination of heirs and distribution of said estate and final discharge of said Personal Representative was filed herein on the 27th day of August, 2020, and that a hearing on said final account and petition has been set before the undersigned Judge or to the Judge to which the same has been assigned in the District Courtroom of the McClain County

Courthouse, Purcell, Oklahoma, on the 24th day of September, 2020, at 9:30 o'clock a.m., and all persons interested therein are notified to appear and show cause, if any, why said account shall not be approved and said petition granted.

Dated this 27th day of August, 2020.

/s/ Charles Gray
Judge of the District Court
Ted W. Haxel (OBA # 3997)
108 North Second St.
Post Office Box 367
Purcell, Oklahoma 73080
(405) 527-5888 phone
(405) 527-6666 fax
haxellaw@aol.com

Joe's Wines and Spirits

Fine Wines • Spirits • Beer • Coolers

SAMUEL ADAMS OCTOBERFEST 6 PACK	\$-A-L-E	\$7.99
RELAX RIESLING 750 "GERMAN"	\$-A-L-E	\$8.69
KIM CRAWFORD SAUVIGNON BLANC 750 "NEW ZEALAND"	\$-A-L-E	\$12.99
PROPER TWELVE IRISH WHISKEY 750	\$-A-L-E	\$22.99
OLE SMOKY MOONSHINE IN JARS 750 "10 TYPES"	\$-A-L-E	\$19.99

WITH REAL...PICKLES, CHERRIES & PEACHES IN JARS

** joesplacewines.com & Facebook **

1330 ALAMEDA
NORMAN • 364-9262

HALE'S

OVERHEAD DOORS

SINCE 1984

527-3232

RESIDENTIAL & COMMERCIAL
SALES • SERVICE • REPAIR

- Garage Doors Replaced
- Broken Springs

- Garage Door Openers
- Service On All Makes & Models



NEWS from the City of Purcell

Collection, Hauling and Disposal of Municipal Solid Waste Change in Collection Time

The City of Purcell has an exclusive contract with WCA of Oklahoma to collect, haul and dispose of municipal solid waste within the city's corporate limits.

Collection Time—Pickup is now the last Monday of the month. Items are not to be put out by the curb until that weekend prior.

Bulk Waste—Brush or limbs shall be bundled in no larger than three feet x three feet bundles. No furniture larger than a pickup bed or or that exceeds 75 pounds. Appliances must have refrigerant/compressor legally removed and shall not exceed 75 pounds. Yard waste such as leaves and grass clippings must be bagged. All items must be bagged and no loose items will be picked up.

Hazardous Waste—Solid waste identified or listed as a hazardous waste by the administrator of the United States Environmental Protection Agency (EPA) or so classified by any federal or State of Oklahoma statute, rule, order or regulation should not be put out for collection. This includes tire, paint or oil products.

We appreciate your business!

J&J

Cleaners

501 S. Green • Purcell

405-527-9119

FOR YOUR CONVENIENCE WE ARE OPEN
Mon.-Fri. 7:30 AM to 6 PM
Saturday 9 AM to 12:30 PM

CUSTOMER APPRECIATION!

10% OFF

Dry Cleaning (up to 3 pieces)

Coupon good on dry cleaning (up to 3 pieces).
Coupon must accompany incoming order. Charge
customers must bring coupon in with item.
Expires: September 12, 2020

Insuring What Matters Most

- Auto
- Home
- Business
- Life
- Health
- Annuities

Call today for a free no-obligation quote!

Randy Harris, owner

INSURANCE PROFESSIONALS II

Harris Insurance Group

"We love insurance...so you don't have to!"

111 W. Main • Purcell, OK 73080

405-527-3966 • www.inspros2.com

The Purcell Register

(USPS 450-620)
Established November 23, 1887
Published every Thursday at Purcell,
Oklahoma by
**McClain County Publishing
Company, Inc.**
225 W. Main Street • Box 191
Purcell, OK 73080
(405) 527-2126
FAX (405) 527-3299
purcellregister@gmail.com

John D. Montgomery
Editor and Publisher

John Denny Montgomery
Co-Publisher

Gracie Montgomery
General Manager

Vickie Foraker
Advertising Manager

Jeanne Grimes
Reporter

Todd Neville
Sports Reporter

David Stull
Graphic Design

Emily Montgomery
Graphics Technician

Cathy Hanselman
Advertising Representative

Doris Caldwell
Production Technician

Rebecca Cypert
Receptionist

Jane Allen
Proofreader

**Subscriptions Rates
Including Postage:**
McClain, Cleveland and Garvin
Counties
\$30
Other Oklahoma
Counties
\$42
Out of State
\$58

(No refunds on subscriptions)
Entered as periodicals postage (USPS 450-620)
at the post office in Purcell, Oklahoma, under the
Act of Congress of March 2, 1879

**POSTMASTER: Please send
address changes to:
Box 191, Purcell, OK 73080**

Reaching Your Lawmakers

**Senator
Paul Scott (R-43)**
State Capitol, Room 428-A
2300 N. Lincoln Blvd.
Oklahoma City, OK 73105
(405) 521-5522

**Senator
Mary Boren (D-16)**
State Capitol, Room 514.1
2300 N. Lincoln Blvd.
Oklahoma City, OK 73105
(405) 521-5553

**Senator
Rob Standridge (R-15)**
State Capitol, Room 429
2300 N. Lincoln Blvd.
Oklahoma City, OK 73105
(405) 521-5535

**Representative
Jacob Rosencrans (D-46)**
State Capitol, Room 509
2300 N. Lincoln Blvd.
Oklahoma City, OK 73105
(405) 557-7329

**Representative
Sherrie Conley (R-20)**
State Capitol, Room 303-B
2300 N. Lincoln Blvd.
Oklahoma City, OK 73105
(405) 557-7308

**Representative
Cynthia Roe (R-42)**
State Capitol, Room 338
2300 N. Lincoln Blvd.
Oklahoma City, OK 73105
(405) 557-7365

**Representative
Merleyn Bell (D-45)**
State Capitol, Room 539-B
2300 N. Lincoln Blvd.
Oklahoma City, OK 73105
(405) 557-7386

Read us on the web at
www.purcellregister.com



Full speed ahead on PMH

When I called Purcell Municipal Hospital CEO/CNO Kem Scully asking why dirt work had been halted at the new hospital site she explained that work actually hasn't stopped.

According to Mrs. Scully, work has been going on off sight like putting in larger water lines and sewer lines and that work has been going on at SH 74.

Also a change order has been approved by Purcell City Manager Dale Bunn for something at the main site, Scully reported.

She said I was the third person to call her about why work has stopped and the straight out answer is, "It hasn't."

Bids were opened at Purcell City Hall on Thursday for possible contract letting on the building.

Editor's Notebook



John D. Montgomery

Scully said they are currently being reviewed and it's possible a decision could be made at the next city council meeting to determine who gets the contract.

So, the project is moving along.

jdm

In this space last week I

mentioned how Purcell Athletic Historian Kelly Nemecek helped on the coaches' Hall of Fame list.

Nemecek was quick to point out to us via text that it was actually Randy Belicek who did the research on coming up with the names of former Dragon coaches who are currently in the Oklahoma Coaches Hall of Fame.

Thanks for your efforts, Randy.

jdm

Pretty crazy we got 5.9" of rain Monday night and Tuesday.

That makes at least 8.1" in Purcell since Saturday.

And more is allegedly on the way.

Amazing.

jdm

What's in the clouds?

Spoiler: The answer isn't all meteorological

What do you see in clouds?

Do you ever let fly your imagination when you glance skyward?

I don't care what the meteorologists say. It isn't always about weather.

Sure there are rain clouds and storm clouds and even snow clouds and I realize their importance.

But the ones I am referring to are the shapeshifters

They are the clouds that fed our fancy when we were children whiling away the time while laying flat on our backs in the soft cool grass.

When I was a child, clouds were unceasing entertainment. You could share the experience with your friends or relish it while alone.

It was all about studying a cloud and finding it an ever changing canvas, one instant a mighty mountain and the next someone playing the flute. Or maybe the piano.

Oh the clouds didn't do it by themselves. Their shape-

MUCH ADO



Jeanne Grimes

shifting was driven by wind currents.

But it was easier for a kid to see the hand of a celestial sculptor at work.

And then one day for reasons I still can't define, I stopped looking at clouds.

Until recently.

I've rediscovered delight in this panoramic display that plays out over our heads whenever there are clouds.

I've found that Bill is a fellow

cloud watcher.

I like to point out things I see when we are in the car going somewhere.

Like the other day. He's driving and I said, "There's a baby sea turtle scrambling to reach the water. His mouth is open from the exertion."

And while I said it, I waved casually to the right.

Following my hand and not so much my commentary, Bill dutifully looked at the water tower we were passing.

"Huh? What the...? What on earth are you rambling on about?"

He shot me a look and his expression said it all. Poor thing. She's finally slipped a few cogs and gone round the bend.

By the time I said, "Look at the clouds," they had changed.

My brave little sea turtle was gone and in its place was an old man who didn't have his dentures in.

Clouds will do that. Look up and you will see for yourself.

You'll be glad you did.

NEWS FROM CAPITOL HILL

The foundation role of literacy

Congressman Tom Cole

The month of September marks National Literacy Month, which importantly draws attention to the foundational role of literacy in fostering a lifelong love for learning, supporting a quality education and ultimately opening more doors of opportunity for success.

Certainly, in the earliest years of life, there is great value in reading aloud to your kids, helping them practice the alphabet and teaching them how to count before they learn to read or write.

As a voracious reader, I remember my own parents reading stories aloud to me and how that eventually stirred up a desire to read and learn for myself. To this day, books remain a central part of my life.

In fact, I regularly share the books I've been reading and learning from on my website here: cole.house.gov/about/books-im-reading.

In my role as the former chairman and current ranking member of the House Appro-

priations Subcommittee that funds the Department of Education, I am proud to advocate for programs that improve literacy of the American population.

While I was subcommittee chairman, I helped advance incremental increases every year for education and literacy programs. This included funding to support the programs authorized by the Adult Education and Family Literacy Act and the Carl D. Perkins Career and Technical Education Act.

These efforts give adults the opportunity to improve their reading, mathematical and English language skills to both actively participate in their children's education, as well as to improve their ability to engage in information systems around them.

Of course, we cannot discuss the importance of literacy without remembering the significant contributions of former First Lady Barbara Bush.

Indeed, her tireless efforts particularly shone a light on the fact that literacy affects all ages and communities nationwide.

In 1989, she launched the

Barbara Bush Foundation for Family Literacy, which sought to support parents with unmet literacy needs and help them learn alongside their young children.

A few years later in 1991, President George H. W. Bush signed into law the National Literacy Act, which offered millions of adults in the United States the opportunity and resources necessary to return to school and earn their high school diploma.

While our country has clearly made significant progress in prioritizing literacy improvement efforts over the last couple decades, there is still more to be done.

According to the Barbara Bush Foundation, an estimated 36 million adults still struggle to read a basic sentence. As we seek to further change this reality, I encourage you to lend a hand where you can.

That could include donating books, volunteering with your local library or helping with

Please see **Cole**, page 5A

Letters to the Editor Policy

All letters to the editor must include the signature of the author and all those listed as signees. All letters must include the name, address and a daytime phone number for verification purposes. Addresses and phone numbers will not be published.

The Purcell Register does not print anonymous letters to the editor. Only two letters per month will be printed from the same author. Letters should be kept to a maximum of one (1) single spaced typed letter-sized page.

The Purcell Register reserves the right to edit any and all letters.

Letters to the editor during any campaign cycle which seek to endorse a candidate or discredit another will not be published during the campaign cycle. Letters to the editor published in The Purcell Register do not necessarily reflect the opinion of the newspaper.

Our Views

MOVIES WITH DAVE

By David Stull



I gotta say, with movie theaters now open again for a couple weeks, and new films releasing, I'm definitely feeling the sensation of missing out.

I know most theatergoers right now are chomping at the bit to see Christopher Nolan's latest action/thriller "Tenet," but right now, oddly, the movie I feel like I'm missing out on watching the most is the much maligned, and frequently delayed, film from 20th Century Studios, "The New Mutants."

I know it doesn't seem like it's a particularly good movie. In fact, it's gotten atrocious reviews from both critics and audiences alike.

But after all the news of planned reshoots, recuts, and a ridiculous amount of delays, I was really looking forward to seeing for myself how the final X-Men film under the 20th Century Fox banner turned out.

It's sad to see a once great franchise go out with such a whimper, viewed only by those foolhardy enough to both ignore the threat of the continuing pandemic, and those willing to look past the less than favorable reviews.

Of course I'm sure I'll watch the movie eventually once it's released to streaming services, but it just won't be the same then.

Anyway, despite my feelings of missing out, there's still a

surprising amount of new films still making their way to video-on-demand.

So without further ado, let's get to the reviews.



First up is "Bill & Ted Face the Music."

The stakes are higher than ever for the time-traveling exploits of

William "Bill" S. Preston Esq. (Alex Winter) and Theodore "Ted" Logan (Keanu Reeves). Yet to fulfill their rock and roll destiny, the now middle aged best friends set out on a new adventure when a visitor from the future (Kristen Schaal) warns them that only their song can save life as we know it.

Along the way, they will be helped by their daughters Billie (Brigitte Lundy-Paine) & Thea (Samara Weaving), a new batch of historical figures, and a few music legends, to seek the song that will set their world right and bring harmony in the universe.

Unlike many people around my age growing up, I had never seen any of the Bill & Ted movies until very recently. Not until then.

Please see **Dave**, page 5A

Your Views

Global poverty

Dear Editor:

While coronavirus has hit America hard in both spirit and economy, we do not have it the worst. What about the people that don't have a roof over their head to quarantine under or have to work, no matter the risk, because that is the only way to provide food for their family?

COVID-19 is projected to send 265 million people to starvation by the end of 2020. This will push back decades of progress toward ending global poverty. Even during these times, the US is a powerhouse capable of supporting millions more than its own population.

Admiral Stavridis and General Zinni (Ret.) said it best: "No matter how successful we are in fighting the threat of the COVID-19 pandemic at home, we will never stop it unless we are also fighting it around the world."

I stand with The Borgen Project urging my congressional leaders, Senator James Inhofe, Senator James Lankford and Representative Tom Cole to support the emergency global funding for COVID-19.

In these rough times it is hard to think of anyone but keeping yourself and your family safe from this unknown virus. But just by supporting these global fundings, you will be helping millions all across the world.

It is not just America that wants to get back to normal; no, it is the whole world. And no one can get back to normal until everyone does.

Bailey Sparks
Norman

Chad Boseman and colon cancer

By Dr. Glenn Mollette

Actor Chadwick Boseman recently died after a four-year battle with colon cancer. He was 43.

Boseman had starred in the blockbuster Marvel superhero franchise movie “Black Panther” rising to stardom. He played Jackie Robinson in the movie “42.” He also played James Brown in “Get on Up” and Thurgood Marshall in “Marshall.”

Boseman had received international accolades for his movie roles. He was young, handsome, and very talented.

He had a loving family who was by his Los Angeles bedside when he died. Colon cancer robbed him of another 20 or even 30 years of movie stardom.

Boseman’s early diagnosis of colon cancer at the age of 39 reminds us all of the seriousness of colon cancer. All cancer is serious but colon cancer is the second leading cause of death in the United States when women and men’s statistics are combined.

Fifty was previously the recommended age for the first colonoscopy. Newer reports have recommended age 45. I would suggest talking to your

doctor by the age of 40 about a colonoscopy. My doctor has been adamant that my sons have colonoscopies by the time they are 40.

There are more and more reports of early death from colon cancer. Television journalist Katie Couric’s husband Jay Monahan died in 1998 at the age of 42. Death comes to us all by something. However, a colonoscopy might extend your life several years.

You may know someone who has been impacted by colon cancer. My father was diagnosed with colon cancer at age 60 but after a couple of very serious colon surgeries he survived to live to be 85 years old.

My mother-in-law was diagnosed with colon cancer and lost most of her colon in her early forties, but also lived to be 85. When I was 50, I had my first colonoscopy and had several polyps removed that were not cancerous.

Most likely if I had not had routine colonoscopies along the way I would be dead today.

While you are scheduling your colonoscopy eat plenty of fiber. When I was kid in health class, we were taught

about the importance of eating fruit and vegetables. I can’t underscore enough the importance of eating broccoli, lots of other vegetables, strawberries, oranges, apples and other fruit.

A big bowl of plain oatmeal every morning and a handful of walnuts is another good choice.

We would never pour a cup of sand in our automobile’s gas tank. Yet, often we consume food choices that do not benefit us much and often hurt us. Good eating choices are vital.

There is no eternal fountain of youth in this world. However, I do hope we can live a lot of more good years and keep in mind that an ounce of prevention is worth a pound of cure.

Contact him at GMollette@aol.com. Learn more at www.glenmollette.com. Like his facebook page at www.facebook.com/glenmollette.

Dr. Mollette is a graduate of numerous schools including Georgetown College, Southern and Lexington Seminaries in Kentucky. He is the author of 12 books including *Uncommon Sense*.

Building trust with readers

There is a weariness about life at this moment that I haven’t felt since I was in Iraq reporting on the war. War reporters are used to risk calculations, and it’s an odd thing to get used to, but we do it because otherwise everything would feel too dangerous or nothing would. When nothing feels dangerous, it’s time to go home. That’s when reporters take risks they shouldn’t and end up getting hurt.

It’s necessary but exhausting, having to think through every decision. I thought once I put my flak jacket away that I wouldn’t be making those kinds of calculations again. But when I went for a haircut recently, my first since the pandemic started, I found myself doing the same checks I used to do before going on an embed with the Army.

I sat in the quiet of the car for a few moments to get focused. Before I got out, I put sanitizer on my hands and checked my face mask to make sure it was sealed properly. At the door of the salon, I looked inside to see if everyone was wearing a mask. When I went in and learned my stylist was late, I left immediately to wait outside in the fresh air. As people walked past, I moved back to give us both space.

I was in the same mode when I went on a foot patrol with the military. It unsettled me how easy it was to slip back into the kind of alertness, the mindset that everyone could potentially be a threat. If you’ve never been to war, you might not understand. In fact, if I shared this story on social media, I’m sure I’d hear from all sides of a polarized America. If the coronavirus is a war, Americans have picked a team. But my calculations had nothing to do with politics.

For most reporters in a war zone, for most soldiers even, politics don’t enter into risk calculations. That makes it challenging to cover this story, particularly when many of our readers are making decisions based on politics. We can’t be divorced from the actual experiences of our readers because we are living them, too. But we also can’t

afford the appearance that we have abandoned our attempt to be objective in telling them.

On a recent assignment in rural Indiana, I listened to understand someone I didn’t personally agree with, although he didn’t know it because I didn’t tell him what I thought. I wore a mask; he didn’t. From a distance, I asked my questions and got my story without getting into a debate because that isn’t the point of what we do. It’s to listen.

As we cover the pandemic, we owe it to our readers to listen, to understand and to seek out a diversity of opinion — not to present a false equivalency, but rather to make certain that we aren’t leaving out voices in our community. We do that by borrowing from the unspoken manual of reporters who covered the wars in Iraq and Afghanistan.

We have a responsibility to be a witness, even if doing so puts us at some risk. We can mitigate the risk by arming ourselves — and our staff — with the gear needed to keep everyone safe, by having protocols and following them. We can withhold our judgment from members of our newsroom staff who feel skittish about certain risks. Someone else will step up. Not everyone in my newsroom volunteered to go to war, and that’s OK, because if everyone is on the front-line, nobody is in the control room with a landscape view.

As we move through our communities talking to people, we need to remind ourselves and our staffs that our opinion doesn’t matter. It’s been more than a decade since I returned from war, and I’ve given dozens, if not hundreds, of interviews and speeches about my experience. I wrote a book about it. I have not once publicly shared whether I thought it was a good or a bad idea for the U.S. to invade Iraq. I haven’t shared it in a classroom. I haven’t talked about it on social media. My opinion simply doesn’t matter.

What matters is my experience, the stories I captured, the voices of the people I interviewed. We need to show

people how we do our job. That’s different than making ourselves central to a story, but if we are going to keep or earn back our community’s trust, we need to explain the decisions we make and what motivates us as journalists. We can lament the media illiteracy in our country, how people don’t understand the difference between news and editorial, but if we don’t work to fix it, we will end up the real losers in the war on truth because there will be nobody left to amplify it.

Our credibility is more important than our bravery. That’s something I learned early on in my years covering the war. We need our credibility to cover the decisions our school districts are making to reopen or stay remote in the fall. We need our credibility to cover mask mandates from our local officials. We need our credibility to cover the stories of our health care and frontline workers.

We need our credibility to cover our emergency responders and the people they encounter and are charged to care for and protect. We need our credibility to push back against misinformation and hoaxes, against the countless memes that compete with our own fact-checked reporting.

In the end, of the many lessons I carried from the battlefield, perhaps this is the most important one. We need to be vigilant in guarding our credibility. But we also need to make sure that we get it right. The science is — and will continue — to change.

We can explain to our readers that science evolves as it is tested and researched. Policies will be made and will be rejected to reflect both the science, the political will of the people making them and, frankly, the will of the people who put them in charge.

We serve our readers best when we not only hold these policymakers accountable, but also ourselves. We serve our readers best when we remind them that in war, we are all human.

— Jackie Spinner

Jackie is the editor of Gateway Journalism Review (gatewayjr.org) and an associate professor at Columbia College Chicago.

Dave:

last weekend in fact.

Honestly though, I’m not sure why.

Bill Preston and Ted Logan are about as wholesome as characters in a teen comedy can be.

Sure, they’re idiots. But they’re both so relentlessly positive it’s impossible not to be at least somewhat charmed by their affable antics.

It’s little wonder they’re able to travel through time and casually convince an entire host of historical figures to help them with something as trivial as their history report, then later go on to escape hell and persuade the Grim Reaper himself to join their hodgepodge of a band.

The first two films might not be my favorite comedies or anything like that, but they were very fun to watch all the same.

Plus I can’t help but admire the creativity of the filmmakers behind them, both in storytelling and setting, along with the overwhelming good natured spirit of both of our main characters.

Cut to today, nearly 30 years since the release of “Bill & Ted’s Bogus Journey,” and we have a new addition to the series. One that, at first glance, can’t help but seem a little late to the party.

I mean, at this point both Alex Winter and Keanu Reeves are in their mid 50s. You’d think they would have aged out of their old roles a long time ago.

After all, it’s not like they can play affable dumb southern California teenagers forever. So what direction does this film take?

Well like many movies reviving old franchises, this film decides to hand off the reigns to the next generation. Along with adding in many, many references to the previous movies fans fell in love with in the first place.

But unlike some revival films, this movie doesn’t feel like a complete cash grab. There actually was an effort here to capture the original spirit of the past films, and make something that both old fans and new will enjoy.

The end of “Bill & Ted’s Bogus Journey” gave the filmmakers a natural way to pass the baton to the new generation with the brief introduction of “Little Ted” & “Little Bill” after the pair’s sixteen months of intense guitar training, allowed to happen in seconds thanks to time travel.

Of course they retcon things a bit in this film, and Little Bill & Ted are instead Billie & Thea, the pair’s now adult daughters. Both of whom have a remarkable knowledge of music partially thanks to their fathers.

But the story here isn’t just Billie & Thea picking up the mantle of their dads and going on the exact same kind of adventure.

Instead of time traveling through history, convincing prominent historical figures to help them with their history report, Billie & Thea decided to travel through history and convince prominent musicians to help them perform a song which will repair space and time and save the universe.

Okay, it’s almost exactly the

same. But that doesn’t mean it also isn’t a lot of fun.

Samara Weaving and Brigitte Lundy-Paine do well in taking up the role of Bill & Ted, while also making it somewhat their own.

Like their fathers, Billie & Thea have the same vocal cadence of a couple of surfer dudes from southern California, except they’re clearly much smarter than their dads were at their age.

Yet they’re still just as fun and likeable as their fathers, which makes it a blast to join them on this brief journey through time.

But as I said before, this isn’t just Billie & Thea’s story. In fact, Bill & Ted probably still get the most screen time out of everyone.

Instead of joining their daughters on an expedition through the past, Bill & Ted rummage through their futures, hoping to discover the all important song that will fulfil their destinies and unite the universe as foretold.

I found this aspect of the film a bit less fun, though it still definitely had its moments.

Alex Winter falls into his old role pretty seamlessly. But Keanu Reeves? Well, I know he’s had a lot to deal with personally since starting as Ted in his 20s, and I could imagine that might make it difficult to portray someone so carefree.

I’m not trying to imply that he had a bad time making this film, or that he didn’t put in the effort. He just looks kind of old and a little tired.

This kind of personality suits him just fine in an intense action movie series like “John Wick,” where he’s a retired assassin compelled to kill again after the loss of his wife and puppy. But not so much in a comedy like “Bill & Ted.”

One thing that definitely got an upgrade this time around was the production quality. Or at least the technology behind creating the locations, along with all the special effects.

Unfortunately, this sometimes feels like a downgrade too.

Instead of the creative, and frankly insane, looking sets we saw in “Bill & Ted’s Bogus Journey,” there’s just a lot of green screen and computer generated locations here.

Sure, things look nicer and more polished this time around. But that kind of takes away a bit of the charm the originals had.

That said, I wouldn’t say any of these caveats make this film a poor sequel to the previous “Bill & Ted” movies.


In a lot of ways, “Bill & Ted Face the Music” manages to capture the wackiness, the absurdity, and the pure positivity instilled in the originals.

It’s nonsensical at times, yes. But like both the 1989 and 1991 films, the filmmakers are very away of how ridiculous it all is and they just play into the silliness.

It’s just plain wholesome fun. And in 2020, where everything seems to be constantly going further down the tubes every single day, I know I definitely can use a little more wholesome silliness in my life.

“Bill & Ted Face the Music” is rated PG-13 and is available to rent on video-on-demand for \$19.99, purchase for \$24.99,

and is playing in select theaters.



The other film this week is “Get Duked!” Dea n (Rian Gordon), Duncan, (Lewis Gribben) and DJ Beatroot (Viraj Juneja) are teenage pals from Glasgow who embark on the character-building camping trip known as the Duke of Edinburgh Award, where foraging, teamwork and orienteering are the order of the day.

Eager to cut loose in the Scottish Highlands, the trio finds themselves paired with straight-laced Ian (Samuel Bottomley), a fellow camper determined to play by the rules. After veering off-path into remote farmland that’s worlds away from their urban comfort zone, the boys find themselves hunted down by a mysterious figure (Eddie Izzard) hell-bent on extinguishing their futures.

I’m really not sure what to think of this movie.

On one hand, it’s definitely not your everyday comedy. It’s a bit more psychotic than that.

The film follows these four teenagers, three of whom are delinquents who’ve all run into trouble with the law, and Ian, the naive yet responsible one of the group.

They all soon discover that these Duke of Edinburgh camping excursions are used for a more sinister purpose and find themselves hunted by a creepy man who wears human skin as a mask.

This sounds like it might be the setup for a horror movie, but instead it’s a dark comedy. One that goes off the rails very quickly.

And I don’t know. Maybe I would have been more into this kind of absurd morbid humor if I enjoyed being around the main characters more, but I just didn’t find them remotely likeable or even compelling.

With the possible exception of Ian, they’re all just jerks who only care about themselves. They don’t change as the film goes along, they don’t grow, they just luck out and stumble from one deadly scenario to the next.

That’s fine, and there are some laugh-out-loud moments to be had from the sheer absurdity of it all, but it just wasn’t something I enjoyed watching for the most part.

I will say this though. I think the filmmakers came up with a cool way of depicting hallucinogenic drugs in this movie. It was very creative, and it definitely made me feel like I was on acid while watching the more psychedelic moments in the film.

Beyond that though, I didn’t really care for this movie.

Perhaps if you’re more into dark comedies, especially British comedies, this might tickle your funny bone a bit more than it did mine.

As it is though, the lack of engaging characters, along with a somewhat off kilter story structure, make this film a difficult one to recommend.

“Get Duked!” is rated R and is available to stream on Amazon Prime.

From page 4A

Cole:

tutoring programs. For parents and guardians, please read to your kids and take advantage of the resources available through your local libraries.

Though the coronavirus pandemic has disrupted the traditional classroom experience during much of this year, that doesn’t have to result in a setback for literacy, particularly for our youngest Americans. Through our collective efforts, we can foster learning and pave the way for literacy for all.

Visit us at:

purcellregister.com

Society

SCHOOL MENUS

Lexington

Week of September 7
MONDAY
 No School, Labor Day.
TUESDAY BREAKFAST
 Muffins, craisins, fruit juice, milk.
LUNCH
 Chicken nuggets, cheezy potatoes, steamed carrots, rosy applesauce, biscuit, milk.
WEDNESDAY BREAKFAST
 Cereal breakfast kit, fruit juice, milk.
LUNCH
 Taco salad, Spanish rice, salsa, orange smiles, milk.

Purcell

Week of September 7
MONDAY
 No School, Labor Day.
TUESDAY BREAKFAST
 Elementary and Grab N Go—Muffin and yogurt, fruit, juice, milk.
LUNCH
 Country fried steak, mashed potatoes and gravy, dinner roll, fruit, milk.
WEDNESDAY BREAKFAST
 Elementary—Chicken biscuit, fruit, juice, milk.
 Grab N Go—UBR bar, fruit, juice, milk.
LUNCH
 Pizza pasta, garden salad, breadstick, fruit, milk.

Wayne

Week of September 7
MONDAY
 No School, Labor Day.
TUESDAY BREAKFAST
 Cereal, fruit, juice, milk.
LUNCH
 Spaghetti, green beans, corn, garlic cheese biscuit, apple-sauce, juice, milk.
WEDNESDAY BREAKFAST
 Doughnut, cereal, fruit, juice, milk.
LUNCH
 Hamburger, whole grain chips, pickles, lettuce, tomato, cook's ranch style beans, peaches, juice, milk.



It's a Small World

Gracie Montgomery

Hope everyone has a safe and enjoyable Labor Day weekend. ***

The Purcell Register will be closed on Monday, September 7, in observance of Labor Day. The office will be open at 8 a.m. Tuesday and regular deadlines of 11 a.m. will apply. ***

Happy birthday to Judge Charles Gray, Keshia Montgomery, Alexandra Waddle, Gerardo Franco, Don Goldsby, Evangelina Luna, Connie Chaples, Tyler Clark, Vanessa Linares, Susan Waarren, Cristobal Cruz, Julie Jones, Angela Vieux, Brian Claunch, Arlene Williams, Braxton Coble, Margie Panter and Ted Cox. ***

High school football games on Friday night include Purcell traveling to Lindsay, Lexington hosts Little Axe and Washington is on the road at Sulphur. Wayne's game with Walters has been cancelled. ***

Join the Purcell Public Library on its Facebook page www.facebook.com/pioneerlibrarysystem on Thursday, September 3, from 10-10:20 a.m. for a story time full of stories, songs and fun! ***

There are still kits available for the Quilt Block Challenge contest to be held during the 2020 McClain County Fair, September 8-12.

The contest is sponsored by the McClain County Home and Community Education groups. All entrants must use the designated fabric kit from OHCE.

There is a \$5 participation fee which is due when the quilt block kit is picked-up.

The quilt kits are available for purchase at the McClain County OSU Extension Office in Purcell. Call the office 527-2174 for purchasing a kit,

contest guidelines and entry information.

Raffle tickets are also available for purchase of the quilt from the blocks of the 2020 Quilt Block Challenge contest of the 2019 McClain County Fair. Tickets are \$1 each or six for \$5.

Tickets may be purchased from any McClain County OHCE member. ***

The Penn Avenue Literary Society - Virtual Program will be held Thursday, September 10, from 6:30-7:30 p.m.

Adults are invited to join the Penn Avenue Literary Society for a lively book discussion every second Thursday of the month.

This month discussion will be held on *Lilac Girls* by Martha Hall Kelly.

Register on the events page of the Purcell Public Library. ***

Here's a great recipe to have ready for your Labor Day get-together.

Crack Chicken

2 lbs. boneless, skinless chicken breasts
 1 oz. packet ranch seasoning mix
 2 packages 8 oz. cream cheese, cubed
 2.8 oz. bacon bits
 1 cup shredded cheddar cheese
 Preheat oven to 350°.

Spray crock pot with non stick spray. Place the chicken breasts on the bottom of the crock pot. Top with ranch seasoning and cubed cream cheese.

Cook on low 6-8 hours or on high 4 hours.

When cooking time is done, shred the chicken with two forks. Add the cheese and bacon, stir to combine and cook on low for about 10-15 minutes or until cheese is melted.

Serve on buns.

OSU EXTENSION News

Christmas spending: Planning ahead matters

Brenda Hill
 Extension Educator

As of September 1st, there are 16 weekends until Christmas. Sixteen Saturdays to do all of your holiday shopping, gift wrapping, baking and more.

While it might seem fairly distant, it won't be long before our communities are adorned with holiday cheer and Christmas Carols fill the airways.

Your checkbook may be recovering from back to school shopping, but it's not too early to start planning for Christmas.

Research shows that 22 percent of Americans believe Christmas spending will leave them in debt and over 60 percent admit to buying their gifts less than a week before the holiday.

By planning ahead and starting early, you can reduce the risk of going into debt this season.

Here are a few tips to get you started on your holiday shopping.

- Set your overall spending budget. If you are already struggling with debt, be careful about how much you set to spend on Christmas gifts.

Look at how much you spent

last year. Is it reasonable to spend the same or even increase your budget, or do you need to cut your cost this year?

- Make a list. Write down every person you plan to buy for this season and set a budget for how much to spend on each. From the company office exchange to close family, don't leave anyone out. When you buy a gift, put it on the list along with the amount spent and adjust your overall budget accordingly.

- Price check. One benefit to starting early is that you have to track the regular selling price on those must-have items on your list and decide what constitutes a good "sale" price.

When the Black Friday ads are released, you'll be ready to decide what are your go-to items based on the best sale.

- Finding the best deals will stretch your already set spending budget. If you have money left over, start your 2021 Christmas savings account.

Although the holiday season is an exciting time, take a moment to enjoy fall season. Take walks to enjoy the turning leaves, cooler temperatures and harvest time.

Purcell and Wayne Senior Citizens

By John Webb

Hello again everyone. Looks like we are finally having some cooler weather. But man oh man, we are sure getting some rain to go with it. And did you see the incredible lightning on Monday night? Mother Nature sure put on a show for all to see.

Remember that Monday, September 7, is Labor Day and the centers will be closed with no lunches provided that day. Delta buses will also not be available.

Menu for September 8-12:

Monday—Closed for Labor Day.

Tuesday—Nachos with meat and cheese, lettuce salad, Mexican corn, taco chips, mandarin orange salad.

Wednesday—Chicken, rice and broccoli casserole, carrots, strawberry cake with icing.

Thursday—Steak fingers, mashed potatoes and gravy, green beans, hot roll, fruit.

Friday—Swiss steak, baked potato, green peas, sliced bread or hot roll, gelatin with fruit.

Milk is available with every meal.

The garage sale is open every Thursday and Friday for your convenience. Donations are always accepted, but if you want to bring items to donate after 2 p.m. or on weekends, please call Hester at 990-1840 to assist you.

Please continue to make and keep your meal reservations. You may call the kitchen at 527-9462 by 8:30 a.m. to reserve your lunch or cancel your lunch. Ask for Sherrie, Evelyn or John.

There will be a site manager meeting later in September and perhaps I will have some information regarding the re-opening of the center.

As always, thank you for your continued support of the Purcell and Wayne Senior Centers.

Enjoy your holiday weekend and be safe.

Shopping Starts Here! Newspaper Advertising Works!

Call Cathy or Vickie Today!
 The Purcell Register
 405-527-2126

ONION SMASH BURGER COMBO
 One Side and Drink \$10⁰⁰

2234 N. Green, Purcell • www.pigstands.com • (405) 703-3000
 Sunday - Thursday 11 AM - 9 PM • Friday & Saturday 11 AM - 10 PM

Better TV
 Our Promise to You

AMERICA'S TOP 120
190 Channels
 \$59⁹⁹/mo.
 Smart HD DVR included.

Offer expires 1/13/21. Restrictions apply. Call for details.
Great entertainment with a local touch.

C&D Satellite
(405) 246-9573

SHOP Local

BOB USRY & SONS, INC.
PLUMBING CONTRACTORS

Committed to Service!

HIRING NOW
Licensed Plumbers and Apprentices

Please Call
Purcell: 405-527-4004
Norman: 405-364-1001

Ask about our **Diamond Club**
 Financing Available With Approved Credit

1800 Industrial Blvd
 Fax 360-9999
 P.O. Box 1272
 Norman, OK 73070
 Plumbing Cont.#1964-Mechanical Cont. #5248

Legal Publications

No. 432-August 27-2 Times
IN THE DISTRICT COURT
OF MCCLAIN COUNTY
STATE OF OKLAHOMA
IN THE MATTER OF THE ESTATES
OF JAMES PARKER, Deceased,
and JULIAN PARKER, Deceased.

Case No. PB-20-75
COMBINED NOTICE TO
CREDITORS AND NOTICE
OF HEARING FINAL
ACCOUNT AND PETITION
FOR DISTRIBUTION
AND DISCHARGE

To: All persons interest in the Es-
tates of James Parker, Deceased,
and Julian Parker, Deceased.

You are hereby notified that on
the 18th day of August 2020, the
Petitioner, Monica Parker, filed
in the District Court of McClain
County a Petition for Summary
Administration and Appointment
of Special Administrator.

The Petitioner has alleged that
James Parker, Deceased, address
at death unknown, died intestate
on prior to 1999, domiciled in and
residing in California. Petitioner
has asked this Court for summary
proceedings pursuant to 58 O.S.
245, et seq.

The names, addresses of the
administrator and heirs at law
of James Parker at the time of
his death, so far as known to the
Petitioner are:

Monica Parker, c/o James B.
Blevins, Jr., 138 W. Main/P.O. Box
1565, Purcell, OK 73080
Julian Parker, now deceased
Tambria Parker, c/o James B.

Blevins, Jr., 138 W. Main/P.O. Box
1565, Purcell, OK 73080

The Petitioner has alleged that
Julian Parker, Deceased, address
at death unknown, died intestate
on July 24, 2020, domiciled in and
residing in California. Petitioner
has asked this Court for summary
proceedings pursuant to 58 O.S.
245, et seq.

The names, addresses of the
administrator and heirs at law
of Julian Parker at the time of his
death, so far as known to the
Petitioner are:

Barbara Parker, c/o James B.
Blevins, Jr., 138 W. Main/P.O. Box
1565, Purcell, OK 73080

Monica Parker, c/o James B.
Blevins, Jr., 138 W. Main/P.O. Box
1565, Purcell, OK 73080

The value of the Estates of
the Decedents is less than
\$200,000.00.

In an Order for Combined Notice
entered on the 18th day of August
2020, the Court found that it should
dispense with the regular estate
proceedings prescribed by law
and order notice to creditors and
issue an order for hearing upon the
Petition for Summary Administra-
tion and Appointment of Special
Administrator, the final accounting,

and petition for determination of
heirs, devisees and legatees, and
distribution.

Pursuant to the Order for Com-
bined Notice, all creditors having
claims against James Parker,
Deceased, or Julian Parker, De-
ceased, are required to present
the same with a description of
all security interests and other
collateral (if any) held by each
creditor with respect to such
claim, to Monica Parker, Special
Administrator, at the law offices of
Blevins & Associates Law, PLLC,
138 W. Main/P.O. Box 1565,
Purcell, OK 73080, addressed to
James B. Blevins, Jr., attorney for
the Special Administrator, on or
before the following presentment
date: September 18, 2020 or the
same will be forever barred.

Notice is also hereby given that
a hearing will be held on October
15, 2020, at 9:30 a.m. at the Mc-
Clain County Courthouse, in Pur-
cell, McClain County, Oklahoma,
before Judge Charles Gray. At
the hearing the Court will decide
whether to approve the Petition
for Summary Administration and
petition for determination of heirs
and distribution of property of
the Decedent. The final account
and petition for determination of
heirs, devisees and legatees and
distribution will be filed herein on
or before the 24th day of Septem-
ber 2020.

You are hereby advised that you
must file objections to the Petition
for Summary Administration and
the final account and petition for
determination of heirs and distri-
bution at any time before the date
of the final hearing and send a copy
to the Petitioner in care of his at-
torney, James B. Blevins, Jr., 138
W. Main/P.O. Box 1565, Purcell,
OK 73080, or you will be deemed
to have waived any objections. If
you have no objections, you need
not appear at the hearing or make
any filings with the Court.

If an objection is filed before
the final hearing, the Court will
determine at the hearing whether
the Will filed contemporaneously
with the Petition shall be admitted
to probate and whether summary
proceedings are appropriate and,
if so, whether the estates will be
distributed and to whom the es-
tates will be distributed.

/s/ James B. Blevins, Jr.

James B. Blevins, Jr.,
OBA #881

Carrie Kopp, OBA #21731

Blevins & Associates
Law, PLLC

138 W. Main/P.O. Box 1565

Purcell, Oklahoma 73080

Phone: 405-527-7575

Fax: 405-527-7574

Attorney for Petitioner

No. 462-September 3-1 Time
IN THE DISTRICT COURT
OF MCCLAIN COUNTY
STATE OF OKLAHOMA

IN THE MATTER OF THE ESTATE
OF ESTELLE B. ZAWALNICKI,
Deceased,

Case No. PB-2020-80
NOTICE OF HEARING
PETITION FOR PROBATE
OF WILL, APPOINTMENT
OF PERSONAL
REPRESENTATIVE AND
DETERMINATION OF HEIRS,
DEVEISES AND LEGATEES

NOTICE is hereby given to all
persons interested in the Estate
of ESTELLE B. ZAWALNICKI,
Deceased, that on the 31st day
of August, 2020, Joshua Hylton
produced in the District Court of
McClain County, Oklahoma, an
instrument in writing purporting
to be the Last Will and Testament
of ESTELLE B. ZAWALNICKI, de-
ceased, and also filed in said Court
his Petition, together with a copy
of said Will praying for the probate
of the Will and asking that Letters
Testamentary issue to Joshua

Hylton as Personal Representative
and for a judicial determination of
the heirs, devisees and legatees
of said Decedent.

Pursuant to an Order of this
Court made on the 31st day of
August, 2020, notice is hereby
given that on the 17th day of Sep-
tember, 2020, at 9:30 o'clock a.m.,
the Petition will be heard before
the Honorable Judge Gray, in his
chambers at the McClain County
Courthouse, Purcell, Oklahoma,
when and where all persons inter-
ested may appear and contest the
same.

IN TESTIMONY WHEREOF, I
have hereunto set my hand this
31st day of August, 2020.

CHARLES GRAY

ASSOCIATE
DISTRICT JUDGE

Judge of the District Court

/s/ Bill C. Lester

BILL C. LESTER (OBA #5389)

Attorney for Petitioner

212 West Main - P.O. Box 1407

Purcell, OK 73080

(405) 527-5623

No. 461-September 3-2 Times
NOTICE OF SHERIFF'S SALE
CJ-2020-38

Notice is given that on the 6th
day of October, 2020, at 10:00
a.m., at the Room 121 of the
County Courthouse or office of
the Sheriff in the City of Purcell,
McClain County, Oklahoma, the
Sheriff of said McClain County
will offer for sale and sell, with
appraisal, for cash, at public
auction, to the highest and best
bidder, all that certain real estate
in McClain County, Oklahoma,
to-wit:

A one (1) acre tract lying in the
Southwest Corner of the South-
west Quarter of the Southwest
Quarter of the Northwest Quarter
(SW1/4 SW1/4 NW1/4) of Section
Twenty-Eight (28), Township Six
(6) North, Range Four (4) West,
McClain County, Oklahoma, more
particularly described as follows:
Commencing at the Southwest
Corner of the Southwest Quarter
of the Southwest Quarter of the
Northwest Quarter of said Section;
thence East 208 3/4 feet; thence
North 208 3/4 feet; thence West
208 3/4 feet; thence South 208
3/4 feet to the point of beginning
subject to unpaid taxes, ad-
vancements by Plaintiff for taxes,
insurance premiums, and ex-

penses necessary for the pres-
ervation of the subject property,
if any, said property having been
duly appraised at \$10,000.00. The
Sale will be made pursuant to a
Special Execution And Order Of
Sale issued in accordance with
judgment entered in the District
Court of McClain County, Okla-
homa, in Case No. CJ-2020-38,
entitled Edwina Locke, Plaintiff,
vs. Bradley Mayhan, Casaree
A. Mayhan, known or unknown
occupants of the premises, the
McClain County Treasurer, and the
Board of County Commissioners of
McClain County, Oklahoma, such
being all of the Defendants and
or/persons holding or claim-
ing any right, title estate, interest
or lien in and to or appurtenant to
the subject real property.

Office of the Sheriff
McClain County, Oklahoma
BY: /s/ Don Hewett
SHERIFF

/s/ George William Velotta II
George William Velotta II OBA
#9223

James B. Blevins, Jr., OBA #881
Blevins & Associates Law, PLLC
Attorney for Plaintiff
138 W. Main
Purcell, OK 73080
Phone: 405-527-7575
Fax: 405-527-7574

No. 449-August 27-2 Times
IN THE DISTRICT COURT OF MCCLAIN COUNTY
STATE OF OKLAHOMA
In the Matter of the Estate of CARMEN L. BUTTERFIELD, Deceased.
PB-2020-77

COMBINED NOTICE TO CREDITORS AND NOTICE OF HEARING
To: All Persons Interested in The Estate of Carmen L. Butterfield:
Take notice that Petitioner Tyler Bayless filed in the District Court of
McClain County, Oklahoma, a Petition for Summary Administration of
The Estate of Carmen L. Butterfield:

Petitioner alleges Carmen L. Butterfield died testate March 10,
2005, an adult, domiciled and residing in Woodburn, Oregon, at the
time of her death and that the total probable value of her property in
Oklahoma is less than \$150,000.00. The administrators, executors,
non-petitioning co-nominees, heirs, legatees, and devisees of Carmen
L. Butterfield, so far as known to Petitioner, are as follows:

Name	Age	Last-Known Address	Relationship
Lyman H. Butterfield	Adult	1565 Sallal Court Woodburn, OR 97071	Husband
Lynne A. Blinn	Adult	25606 Lake Wilderness Country Club Dr SE, Maple Valley, WA 98038	Daughter
Jeffrey A. Skogen	Adult	2619 Nipomo Ave Long Beach, CA 90815	Son
Ryan T. Skogen	Adult	8021 NE 38th Ave Vancouver, WA 98665- 1159	Son
Lyman S. Butterfield	Adult	8111 Bright Meadows Ln Dunn Loring, VA 22027	Stepson
Brad E. Butterfield	Adult	608 Port Sterling Chula Vista, CA 91913	Stepson
Kurt E. Butterfield	Adult	1241 Knollwood Dr Cambria, CA 93428-3322	Stepson
Roy W. Soward	Adult	16600 Downey Ave. Space 86 Paramount, CA 96064	Brother
Gail A. Soward	Adult	P.O. Box 742 Stonington, CT 06378- 0742	Sister
Patrick E. Soward	Adult	6419 Frontier Dr. Montague, CA 96064	Brother

All creditors having claims against the above Decedents are re-
quired to present same, with a description of all security interests
and other collateral, if any, held by each creditor with respect to such
claim to the Petitioner Tyler Bayless, c/o Mark B. Houts, 1801 NE
135th Street, Suite A, Oklahoma City, OK 73131, before the hearing
in this matter, which has been set the 15th day of October, 2020, at
9:30 a.m., before the Honorable Judge Charles Gray in the McClain
County Courthouse, 121 North 2nd Street, Purcell, OK 73080. At the
hearing, the Court will decide whether to enter an order distributing
Decedent's Oklahoma property.

You are hereby advised that you must file objections to the Petition
for Summary Administration before the hearing and send a copy to
the Petitioner's Attorney, Mark B. Houts, 1801 NE 135th Street, Suite
A, Oklahoma City, OK 73131, or you will be deemed to have waived
any objections. If you have no objections, you need not appear at the
hearing or make any filings with the Court.

If an objection is filed before the hearing, the Court will determine
at the hearing whether summary proceedings are appropriate and, if so,
whether the estate will be distributed and to whom the estate will be
distributed.

The Honorable Charles Gray
Judge of the District Court

Mark B. Houts
1801 NE 135th Street, Suite A
Oklahoma City, OK 73131

No. 433-August 27-2 Times
IN THE DISTRICT COURT
OF MCCLAIN COUNTY
STATE OF OKLAHOMA
IN THE MATTER OF THE ESTATE
OF GILBERT INGLE, DECEASED.

No. PB-19-203
NOTICE OF HEARING FINAL
ACCOUNT AND PETITION
FOR ORDER ALLOWING
FINAL ACCOUNT,
DETERMINATION OF
HEIRSHIP, DECREE
OF DISTRIBUTION
AND DISCHARGE

Notice is hereby given that Gary
Ingle, in his capacity as Personal
Representative of the Estate of
Gilbert Ingle, Deceased, having
filed in this Court his Final Account
and Petition for Order Allowing
Final Account, Determination of
Heirship, Decree of Distribution
and Discharge, the hearing of
the same has been set by the
Judge of said Court for the 17th
day of September, 2020, at 9:30
a.m. at the County Courthouse
for McClain County, in the City of
Purcell, Oklahoma, and all per-

sons interested in said Estate are
notified then and there to appear
and show cause, if any they have,
why the said Final Account should
not be settled and allowed, the
heirs, devisees and legatees of
said Gilbert Ingle, Deceased, de-
termined, said Estate distributed,
and the Personal Representative
discharged.

DATED this 13th day of August,
2020.

CHARLES GRAY
ASSOCIATE
DISTRICT JUDGE

Judge of the District Court

/s/ Kelli M. Masters

Kelli M. Masters (OBA #18588)

FELLERS, SNYDER, BLAN-

KENSHIP, BAILEY & TIPPENS, PC

100 North Broadway, Suite 1700

Oklahoma City, Oklahoma

73102-9211

Telephone: (405) 232-0621

Facsimile: (405) 232-9659

Email: kmasters@FellersSnider.

com

Attorneys for Personal Repre-

sentative

No. 463-September 3-2 Times
IN THE DISTRICT COURT
OF MCCLAIN COUNTY
STATE OF OKLAHOMA
IN THE MATTER OF THE ES-
TATE OF HELEN LOUISE LOVE,
Deceased.

Case No. PB-2020-47
NOTICE OF HEARING FINAL
ACCOUNT, PETITION FOR
DETERMINATION OF HEIRS,
DISTRIBUTION AND
DISCHARGE

NOTICE is hereby given that
Richard Lee Pray and Robert Joe
Pray, the Co-Personal Represen-
tatives of the ESTATE OF HELEN
LOUISE LOVE, Deceased, hav-
ing filed in this Court their Final
Account of the Administration of
said estate, and his Petition for
Distribution of said estate and for
Final Discharge of said Personal
Representative, the hearing of the
same has been fixed by the Judge
of said Court for 9:30 o'clock a.m.,

on the 24th day of September,
2020, before Judge Charles Gray
in his chambers in the McClain
County Courthouse in Purcell,
Oklahoma, and all persons inter-
ested in said estate are notified
then and there to appear and show
cause, if any they have, why the
said account should not be settled
and allowed, the heirs of HELEN
LOUISE LOVE, Deceased, deter-
mined, said estate distributed,
and the Personal Representative
discharged.

WITNESS MY HAND this 31st
day of August, 2020.

CHARLES GRAY

ASSOCIATE
DISTRICT JUDGE

Judge of the District Court

BILL C. LESTER (OBA #5389)

Attorney for Personal Repre-

sentative
212 West Main - P.O. Box 1407
Purcell, OK 73080
(405) 527-5623

No. 459-September 3-2 Times
IN THE DISTRICT COURT
OF MCCLAIN COUNTY
STATE OF OKLAHOMA

In the Matter of the Estate of
VERA MAE BOWEN, deceased.
Case No. PB-2018-96
NOTICE OF HEARING FINAL
ACCOUNT, PETITION FOR
DETERMINATION OF
HEIRSHIP, FOR DISTRIBUTION
AND DISCHARGE

Notice is hereby given that
the final account of the Personal
Representative herein and the
petition for determination of heirs
and distribution of said estate and
final discharge of said Personal
Representative was filed herein
on the 28th day of August, 2020,
and that a hearing on said final
account and petition has been set
before the undersigned Judge or


No. 450-August 27-2 Times
NOTICE OF SHERIFF'S SALE
Case No. CJ-2018-164

Notice is given that on the
29th day of September, 2020, at
10 o'clock a.m., at the McClain
County Sheriff's Office, located
at 121 N. 2nd St., Room 121,
Purcell, OK 73080, the Sheriff of
said County will offer for sale and
sell, with appraisal, for cash,
at public auction, to the highest
bidder, all that certain real property
in McClain County, Oklahoma,
to-wit:

Part of the SE 1/4 SE 1/4 of Sec-
tion 25, Township 5 North, Range 2
East of the I.B.M., McClain Coun-
ty Oklahoma, more particularly
described as follows: Beginning
at a point on the South line of said
Section 25, said point being 528
feet West of the Southeast corner
of said Section; Thence North
1125 feet; Thence West 200 feet;
Thence South to the South section
line; Thence East 200 feet to the
Point of Beginning.

Property Address: 1188 East
Ripley Street, Byars, OK 74831

Subject to unpaid taxes, tax
advancement by Plaintiff for
taxes, insurance premiums,
and expenses necessary for the
preservation of the subject real
property, if any, said real property
having been duly appraised at
\$240,000.00. Sale will be made
pursuant to a Special Execution
and Order Of Sale issued in ac-
cordance with judgment entered



No. 460-September 3-1 Time
PUBLIC HEARING NOTICE
FOR RE-ZONING APPLICATION
GOLDSBY, OKLAHOMA

NOTICE: AN APPLICATION
HAS BEEN FILED WITH THE
TOWN CLERK OF THE TOWN
OF GOLDSBY, OKLAHOMA, TO
RE-ZONE THE FOLLOWING
TRACT(S) OF LAND FROM AGRIC-
ULTURAL-RESIDENTIAL-A-1 TO
GENERAL COMMERCIAL, C-1.
STREET ADDRESS: 960 W
CENTER RD GOLDSBY OK (See
map exhibit A).

LEGAL DESCRIPTION: LOT
TWENTY-THREE (23), BLOCK
ONE(1), SOUTH FORTY ESTATES,
BEING A PART OF THE NORTH

STATE OF OKLAHOMA
DEPARTMENT OF TRANSPORTATION
Advertisement to Contractors -
September 17, 2020 10:30 A.M. Bid Opening

Plans and proposals for this bid opening will be ready for sale on August 27, 2020. No
bidding proposals will be issued to any Contractor after September 16, 2020 10:30 A.M.
The cost for each bidding proposal is \$50.00 + tax. State Standard Specifications may
be purchased by contacting Office Services Division. No refunds will be made for bidding
documents or specification books purchased.

Sample proposals, preliminary plans, long form and short form notices, order forms, bid
tabs and awards, can be accessed on ODOT's Web site: <http://www.okladot.state.ok.us/contracts/index.htm>

Bids must be prepared as directed by the State Standard Specifications. Unless otherwise
specified, bids for all projects must be submitted over the internet to Bid Express(<http://www.bidx.com>) using AASHTOware Project Bids. Instructions for using Bid Express, Project Bids,
and the electronic bidding process are available from the Office Engineer Division. When
written bids are allowed, sealed proposals may be delivered directly to the Office Engineer
Division prior to the scheduled bid opening. For written bids, do not disassemble the bidding
proposal in any way.

Any firm bidding a project as a joint venture must complete the 'Request for Joint Venture'
form, which is posted on the ODOT website, prior to the bid opening.

Unless otherwise specified in the proposal, all bids must be submitted with a proposal
guaranty equal to 5% of the bid total.

A Pre-Bid Meeting will be held at 10:00 A.M. on September 04, 2020 concerning this September
17, 2020 10:30 A.M. bid opening in the Oklahoma Department of Transportation (ODOT)
Commission Room. Submit any questions or concerns to the Office Engineer Division via
email: ODOT-Prebid.Question@odot.org, fax: 405-522-0972, or phone: (405) 521- 2625.
Please include the words "Pre-bid question(s)" along with the call order and the bid opening
date of the project in question in the subject line of the correspondence.

Plans, proposals, and specifications may be examined for free in the ODOT plan reading
room, in the Office Engineer Division in Oklahoma City, Oklahoma or on the ODOT website.

The minimum wage to be paid laborers and mechanics employed on this project shall be
included in the proposal.

The Oklahoma Department of Transportation (ODOT) ensures that no person or groups of
persons shall, on the grounds of race, color, sex, religion, national origin, age, disability,
retaliation or genetic information, be excluded from participation in, be denied the benefits
of, or be otherwise subjected to discrimination under any and all programs, services, or
activities administered by ODOT, its recipients, sub-recipients, and contractors. To request
an accommodation please contact the ADA Coordinator at 405-521-4140 or the Oklahoma
Relay Service at 1-800-722- 0353. If you have any ADA or Title VI questions email ODOT-ada-titlevi@odot.org.

Description of work and location of project: Call Order: 820
STP-NBIP(535)3B MULTIPLE LOCATIONS JP NO. 34895(04)
MCCLAIN, COAL, AND HUGHES

BRIDGE PAINTING
SH-1/SH-43/SH-74: AT MULTIPLE LOCATIONS IN DIVISION III.
STATE OF OKLAHOMA, DEPARTMENT OF TRANSPORTATION -
By: TIM GATZ, Director.

to the Judge to which the same
has been assigned in the District
Courtroom of the McClain County
Courthouse, Purcell, Oklahoma,
on the 24th day of September,
2020, at 9:30 o'clock a.m., and
all persons interested therein
are notified to appear and show
cause, if any, why said account
shall not be approved and said
petition granted.

Dated this 28th day of August,
2020.

/s/ Charles Gray

Judge of the District Court
Ted W. Haxel (OBA # 3997)
108 North Second St.
Post Office Box 367
Purcell, Oklahoma 73080
(405) 527-5888 phone
(405) 527-6666 fax
haxellaw@aol.com

in the District Court of McClain
County, Oklahoma, in Case No.
CJ-2018-164, entitled THE BANK
OF NEW YORK MELLON TRUST
COMPANY, NATIONAL ASSOCIA-
TION FKA THE BANK OF NEW
YORK TRUST COMPANY, N.A.
AS SUCCESSOR TO JPMORGAN
CHASE BANK, N.A., AS TRUST-
EE FOR RESIDENTIAL ASSET
MORTGAGE PRODUCTS, INC.,
MORTGAGE ASSET-BACKED
PASS-THROUGH CERTIFICATES,
SERIES 2006-RS3, Plaintiff vs.
ROB ARDERY; BENITA ARDERY;
STILLWATER MILLING COMP-
ANY; LIVESTOCK NUTRITION
CENTER, LLC; UNITED STATES
OF AMERICA EX REL. INTERNAL
REVENUE SERVICE; UNKNOWN
OCCUPANTS, IF ANY, OF 1188
EAST RIPLEY STREET, BYARS,
OK 74831, Defendants, being all
of the Defendants and persons
holding or claiming interest or lien
in the subject real property.

Don Hewett, Sheriff
McClain County, Oklahoma
BY: /s/ Don Hewett

Daniel C. Nunley, OBA #15912
John Seidenberger, OBA
#30715

Brian G. Sayer, OBA #32966
THE SAYER LAW GROUP, P.C
4833 S. Sheridan, Suite 418
Tulsa, OK 74145

Tel: (918) 986-8586

Fax: (319) 232-6341

OKupdates@sayerlaw.com

ATTORNEYS FOR PLAINTIFF

HALF (N-2) OF SECTION

Religion

Church Directory

First Christian Church (Disciples of Christ)
2nd & Washington, Purcell
Rev. Bill Crawford
405-820-8184
Sun. Worship: 10:45
Wed. Events: 6 or 7pm
Chalice Kids and Kiddos: 5:45-7 (experiential) (Light meal at 6-ish - all)

Emmanuel BAPTIST CHURCH
Purcell, OK
2705 N. 9th • 527-2535
Sunday services 9 am Sunday School 6:30 pm Bible Study
Wednesday services 6:30 pm Bible Study
10 am Worship 6:30 pm Aunias & 6 pm Evening worship Youth
www.ebcpurcell.org

Union Hill Baptist Church
Hwy 39, 5mi. west of Purcell
405.527.3957 - unionhillpurcell@aol.com
Sundays 9:45 am Morning Worship 11:00 am
4:30 pm Community Outreach 5:30 pm
6:30 pm Age Group Bible Study Evening Worship
Wednesdays 5:30 pm Fellowship Meal 6:30 pm Age Group Bible Study

newlife TABERNACLE
715 W. Harrison, Purcell
Sunday Morning - 10 a.m.
Revival Service - 11 a.m.
Wednesday Evening - 7:00 p.m.
Pastor: Rev. Mark A. Stacy
Office Ph. 405.527.3045

Westside Church of Christ
401 W. Broadway Lexington
Sunday Morning 10:30 am
Sunday Evening 3:00 pm
Wednesday Evening 7:30 pm

FIRST BAPTIST CHURCH LEXINGTON
Connecting People With God and One Another
Team Kids • The Way (Youth)
Upward • Senior Activities
Sunday School 9:45
Morning Worship 8:30 • 10:45 • Evening 6:00
Rusty Canoy Pastor 527-6758
800 E. BROADWAY • LEXINGTON

Johnson Road Baptist Church
4 mi. N. of Purcell on I-35
Pastor Wayne Brown
9:45 a.m. Sunday School
11:00 a.m. Worship Service
6:30 p.m. Sunday Evening
6:30 p.m. Wednesday
527-7155 • 447-9709

CHRISTIAN LIFE
sunday 10:30AM
www.christianlifeok.com

CALVARY Holiness Church
Pastor David Bittle
403 N. 4th, Purcell
9:45 a.m. Sunday School
10:50 a.m. Morning Worship
6:00 p.m. Sunday Night
7:00 p.m. Wednesday Night
Independent Pentecostal
Holiness Church

Memorial Assembly of God
7th & Monroe, Purcell
Sunday School 9:45 a.m.
Morning Worship 11:00 a.m.
Evening Services 6:00 p.m.
Wed. Night Services 6:30 p.m.
We Invite You to Worship With Us.
527-2769

LANDMARK CHURCH
Pastor: Justin Blankenship
1106 W. Grant • Purcell • 527-3342
Sunday Worship 9:15 & 10:55 a.m.
Sunday Night 6:00 p.m.
Wednesday 7:00 p.m.

Lighthouse Worship Center
Rev. Jeff Pierce
527.6214
2726 N. 9th, Purcell
Sunday Morning - 10:30 am
Sunday Evening - 6:00 pm
Wednesday Evening - 7:00 pm
www.lighthousechurch.tv

Our Lady of Victory Catholic Church
CORNER OF THIRD & JEFFERSON
Saturday - 5 pm (English)
Sunday - 11 am (English)
1 pm (Español)
Parish Office/Oficina: 527-3077
Priest House/Padre Jim: 527-4242

GRACE CHAPEL GCLEX.ORG
118 W. Broadway/Hwy 39 Downtown
Post Office Box 1028
Lexington, OK 73051
Sunday - 10:00am/6:30pm
Wednesday - 7:00pm
Pastor Charles Barton
527-5726

First Baptist Church Purcell
Growing In Grace
4th & Main 405-527-3327
www.purcellfbc.org
Come worship with us!
Sundays 10:15 a.m. & 5 pm
Wednesdays 6:30 p.m.
Activities for all ages & child care provided for all services!


Goldsby Baptist Church
153 W. Center Road
Goldsby, OK 73093
288-2514
Sunday School - 9:30 a.m.
Worship - 10:45 a.m.
Evening - 6:00 p.m.
Wednesday Evening - 6:30 p.m.

Trinity United Methodist Church
Morning Worship: 10:30 a.m.
Pastor Susan Whitley
211 N. 2nd, Purcell
527-2256 Office

You Are Always Welcome At
7th & Monroe St.
Church of Christ
Purcell, OK
Sunday 10:30 & 1:30
Wednesday Evening 6:30

9th & Pierce Church of Christ
1207 North 9th
Purcell, OK 73080
405-527-3176
Sunday Bible Class 9:45 a.m.
Worship 10:45 a.m.
Evening 6 p.m.
Wednesday Bible Class 7 p.m.
Search Ministries Sunday 7:30 a.m. Channel 34
www.searchtv.org

SUNRAY BAPTIST CHURCH
2223 N. 9th, Purcell, OK 73080
Pastor David Pickard
527-6808
Sunday School: 9:45 a.m.
Morning Worship: 10:50 a.m.
Evening Worship: 5:00 p.m.



Sunray Baptist Church

Debbie Clark sang “Lamb of God” for the special at our morning service.

Dennis Clark filled the pulpit for our pastor who was away preaching revival service. The sermon text was from Jeremiah 42:1-6 and 43:2-4. This was during the Babylonian captivity, a time of chaos. The people went to Jeremiah wanting him to ask his God what they should do and said they would obey what his God said.

The people wanted to flee the land and go to Egypt. God waited ten days to answer and said they should remain in the land, they would prosper, and

He would protect them. They refused to believe Jeremiah and said God’s response was false. Their minds were made up before they asked. God’s message was different from what they expected.

If you want to know what God says, He will answer with great clarity. When you are disobedient to God, you are disrespectful.

Our church family was saddened by the death of longtime member and friend Doug Rolin. We rejoice that he is in his heavenly home and pray for peace and comfort for his family.

We will be having our annual

Grandparents Day service on Sunday, September 13. Sunday school will begin at 9:45 a.m. followed by morning worship at 10:50. There will be a potluck meal following worship and no evening service.

Pastor David Pickard and our church family invite you to be a part of all services and activities at Sunray Baptist Church. We are a small traditional church with the goal to worship God and to allow His love to be revealed through us in our services to others. We are located at 2223 North 9th Street in Purcell. For additional information call 527-6808.

Our Lady of Victory Catholic Church

By Stella Bledsoe

August 30, 2020 was the 22nd Sunday in Ordinary Time. Poor Peter. Last week Jesus said to Peter, “You are Peter and on this rock I will build my community.”

This week Peter tries to tell Jesus that he (Jesus) does not need to be put to death. Then Jesus said to Peter, “Go behind me, Satan, thou art a scandal unto me: because thou savorest not the things that are of God, but the things that are of men.” (Matthew 16:23).

Jesus goes on to tell his disciples that following him requires them to deny themselves. Basically this means that the disciples needed to become more like Christ in thought, word, and deed instead of being just regular old guys.

In St. Paul’s letter to the Romans, Chapter 12, he presents more concrete guidance on what being Christ-like should be. “I appeal to you therefore, brothers and sisters, by the mercies of God, to present your bodies as a living sacrifice, holy and acceptable to God, which is

your spiritual worship.” (verse 1). Paul is saying that worship that is holy and acceptable to God is spiritual worship, the offering of one’s body as a living sacrifice.

Then St. Paul goes on to say, “Do not be conformed to this world, but be transformed by the renewing of your minds, so that you may discern what is the will of God— what is good and acceptable and perfect” (verse 2).

Here Paul tells us four important things concerning our spiritual growth and worship. (1) It is performed in contact with the world, not in isolation from it. (2) It means saying no to the worldly and societal pressure that seeks to conform us to its values and standards. (3) It means saying yes to the transforming and renewing on our minds by submitting mind and will to God. (4) It enables us to discern what is truly the will of God, as opposed to the various ways people use God’s name to justify selfish and partisan group interests.

Thus, we come to know what

is good and acceptable and perfect in the eyes of God. (This paragraph used with permission from Revocatus Paul. https://revop5.blogspot.com/2017/08/homily-for-22nd-sunday-in-ordinary-time.html)

Let us remain strong in our faith. Lord, give us strength and courage as we face our challenges. Let us greet each day with poise and grace.

We are practicing social distancing and everyone is asked to protect each other by wearing a mask.

Our Lady of Victory parish is located at the southwest corner of 3rd Street and Jefferson. The office is open Monday through Friday in the morning. The phone number is 527-3077.

Our Facebook page has links to both the English and Spanish weekend masses. Weekend mass services are: English Saturday, 5 p.m.; Sunday, 11 a.m.; Spanish Sunday, 1 p.m. Daily masses are Tuesday, 9 a.m.; Wednesday, 12 noon; Thursday, 7 p.m. (Spanish), and Friday, 9 a.m.

Peace be with you.

Lexington Westside Church of Christ

Why I Love the Old Ship of Zion

The beautiful name of “Zion” is splashed throughout the deep writings of the Old Testament prophets. Solomon’s magnificent temple once rested on Zion’s western slope of the highest hill in Jerusalem. From her fixed position high above the hills, Zion served as a fortress of protection and a beacon of light to the land of Judah.

Those Old Testament writers honored this place called Zion and often wrote of her as they looked ahead by faith to a better Zion, the church of our Lord. You see, Zion of old pictures the church that our Lord would come years later to build (Matt. 16:18). In one place, the apostle contrasts the limitations of the old regime with the blessings in

the Lord’s church by reminding the Hebrew

“But ye are come unto mount Zion, and unto the city of the living God, the heavenly Jerusalem, and to an innumerable company of angels” (Hebrews 12:22).

We, today, have come to that place. We have come to Mount Zion, to the heavenly Jerusalem and city of the living God. Sometimes I think we tend to take for granted the grandeur of the church of our Lord that we become a part of when we obey the gospel of Jesus Christ

(Romans 6:1-6, 17). But the faithful prophets of old did not take Zion for granted. They loved her even as we are to love the Lord’s church today.

Many song poets through the years have taken this grand imagery of Zion as a fitting representation of the Lord’s church and used her in their music, one such song referring to her as an old ship.

In 1977 Conrad Cook penned the beautiful words to “Is that

Please see **Westside**, page 9A

Green Avenue Church of Christ

The Wednesday evening adult Bible class studied the 11th through 22nd verses of the second chapter of Ephesians. This section of the Ephesian letter explains that Christ has united Jews and Gentiles who have been bought with His blood in one body.

The Sunday morning auditorium Bible class looked at the attitudes of various Bible characters who were caught up in sins of the pride of life.


During the morning worship assembly Keith Shackelford took a close look at the people addressed in the book of First Peter and God’s plan for them. The lesson examined God’s part and man’s part in the process of their sanctification.

The Sunday evening message looked at some lessons from the sixth chapter of Genesis. The first three verses of the chapter reveal the problems that result from taking an ungodly person for a mate. The 17th verse of the chapter shows the very basic principle that God punishes evil.

The church meets at 407 Jackson and Green Avenue. Worship assemblies are at 10:45 a.m. and 6:30 p.m. every Sunday and Bible classes at 9:45 a.m. Sunday and 7 p.m. Wednesday.

You can call the office at 527-4052 or email cofc_purcell@hotmail.com for correspondence courses or other information.

EASTSIDE CHURCH OF CHRIST
“PREACHING FIRST CENTURY CHRISTIANITY IN THE TWENTY-FIRST CENTURY”
N.E. 4th and Ash
Lexington, OK
527-3131
Sunday Services
Bible Study- 9:30 am
Morning Worship- 10:30 am
Evening Worship- 6:00 pm
Wednesday Bible Study- 7:00 pm





Jeanne Grimes • The Purcell Register

Rain delay

Earthmoving equipment sits idle at the site of the new hospital. Heavy rains Monday and Tuesday put a hiatus on work at the site.

Johnson Road Baptist Church

It finally happened when the Lord gathered rain in the sky and poured out refreshment to our thirsty communities.

Our educators of our communities are to be commended for making the best of trying times during the coronavirus pandemic.

As the education of our children resumes, our administrators, teachers, coaches, students and families are constantly in our prayers.

Gynean Gentry and the pastor provided the special music for Sunday morning worship. The special music was followed by the observance of the Lord's Supper.

Scripture text for the Sunday sermon was taken from Genesis 12:15. Abraham was chosen of God to become a blessing to a wicked world of lost sinners.

The Judeo-Christian faith traces its beginning back to great Patriarch Abraham. Abraham started out as Abram and was renamed Abraham. Today Jews and Christians alike declare Abraham to be a "Great Man."

Abraham was not perfect. On one occasion Abraham gave his beautiful wife, Sari, to a king. On another occasion Abraham sent his son Ishmael and his son's mother Hagar out into

the wilderness with a little food and a bottle of water.

It wasn't perfection that made Abraham great. The value of Abraham was multiplied many times when he encountered God, trusted God, left his home country and journeyed to a promised land.

God spoke to Abraham. Abraham listened to God. Abraham obeyed God. Abraham walked with God.

The meaning of Abram in the Hebrew language means Exalted Father. The meaning of Abraham in the Hebrew language is Father of Many. By his response to walk with God, Abram's influence in this world will never be diminished or destroyed.

What made Abraham a great man is the same thing that makes all Christians great in the eyes of God. What God said to Abraham is repeated in the life of those who surrender their life to God.

Greatness is attained when we meet the Lord, listen to the Lord and walk with the God.

My file cabinets hold many wonderful stories about my Christian friends that have moved on to Glory Land. Recently I came across a story written by Grace Ellen Booker about her husband, S.J. Booker.

"On Sunday morning we were getting ready for church. S.J. and some buddies usually played golf at the local course or went out of town for a tournament on Sundays. They would take turns taking their car.

"I went into the bedroom to ask S.J. if it was his time to drive. If so, then I wanted to take the pickup to church. He said, "No. But wait."

He was getting all dressed up. I thought, "What's going on, he doesn't usually dress up like this to go golfing."

Pretty soon he comes out in his suit and says, "Come on." So S.J., Jim and I get in the pickup and when we get to church he gets out.

"At the end of the service, during the invitation, S.J. got up and started out to the aisle. I didn't know whether he was going up front or outside.

"I could tell he was under conviction. When he got to the aisle, he turned toward the front.

"Before he got there he was running. You could hear a pin drop. I went there. Tears were in everyone's eyes. What a great day!"

Sermon title for this Sunday will be "Saturday < Sunday."

Our pastoral services are available 24 hours daily.

From page 8A

Westside:

the Old Ship of Zion," a song that tells the story of a man standing on a river bank, looking out and seeing the old ship of Zion sailing in the distance. As he strains his eyes to make out this ship, he realizes that "its hull was bent and battered."

He describes the scene further: "Waves were rough," he writes, "but that old ship was sailing. Is that the old Ship of Zion I see?"

What a true and poignant image of the Lord's church! Surely, through the ages, the church has been "bent and battered." She has had to endure many storms and a multitude of attacks and will do so until "the Lamb shall overcome them" (Revelation 17:14).

Long before John's vision, however, Daniel of old reminded us that Zion "shall never be destroyed." She, he says, "shall stand forever (Daniel 2:44). Today I am so glad to be part of that everlasting ship of Zion, to be able to sail life's

sea in this old ship. I want to tell you that I love this church, and I hope that this look back at her beauty will excite you to a greater love for her, too. There are so many reasons I love old Zion, but there is one timely one here that we want to pause to remember: We love the old ship of Zion, today, because of her vast history.

True, all of those who have followed the command of Peter in Acts 2:38 to "repent and be baptized in the name of Jesus Christ for the remission of sins" have begun their own history in the church of our Lord. But the church of Christ goes further back than our lifetimes and the lives of our parents and grandparents (2 Timothy 1:5). The church's history is rich and deep, going back, prophetically, thousands of years to the Old Testament.

Remember Isaiah's great sermon, in the second chapter of Isaiah: "And it shall come to pass in the last days that the

mountain of the Lord's house shall be established in the top of the mountains, and shall be exalted above the hills; and all nations shall flow unto it. And many people shall go and say, Come ye, and let us go up to the mountain of the Lord, to the house of the God of Jacob; and he will teach us of his ways, and we will walk in his paths: for out of Zion shall go forth the law, and the word of the Lord from Jerusalem" (verses 2-3).

What a timely prophecy of the future coming of the Lord's church—What rich and powerful history! Aren't you glad to know today that we have come to the "mountain of the Lord, to the house of the God of Jacob"!

We have come to the church of our Lord, and this Zion shall forever stand!

P.S. We look forward to taking a closer look at the beauty of Zion in our next front-porch visit. God bless!

coachbowen1984@gmail.com.

Ron Howard establishes scholarship for OU drama students with small-town roots

A recent gift from Academy Award-winning filmmaker and Oklahoma native Ron Howard will help aspiring actors from rural areas pursue their dream of studying drama and fine arts at the University of Oklahoma.

Howard's \$90,000 gift to the Weitzenhoffer Family College of Fine Arts at OU establishes a scholarship to support students in the college's Helmerich School of Drama who hail from rural communities across the United States.

The scholarship is named in memory of Howard's parents, Rance and Jean Howard, both of whom were born in Oklahoma and studied drama at OU before enjoying successful acting careers.

In addition to their son Ron, their son Clint Howard and their granddaughters Bryce Dallas Howard and Paige Howard have established notable careers in film and television.

"Our mom and dad were from small-town, rural America," Ron Howard explained. "Their ability to afford to be the first in their families to pursue a career in the arts at OU changed their lives, as well as the course of our family history. They met on campus, made lifelong friends and career connections there, and affirmed the viability of their dreams.

"Our family wants to help support that dream for students from similar circumstances who make the excellent choice to attend the University of Oklahoma for drama and fine arts," he said.

Mary Margaret Holt, dean

of the Weitzenhoffer Family College of Fine Arts, said, "We are honored that beloved American filmmaker and actor Ron Howard has chosen to memorialize his parents through this generous scholarship fund in support of students in the Helmerich School of Drama.

"Students come to our school from across the country, from a variety of communities and circumstances, all sharing the dream of a career in acting that Rance and Jean Howard cherished and achieved. The scholarships provided by this fund will support students from rural areas and small communities who might otherwise be unable to pursue a degree in drama. We are deeply grateful to Ron and his family," she said.

Ron Howard first came to prominence as a child actor, guest-starring in several television series, including an episode of *The Twilight Zone*. He gained national attention for playing young Opie Taylor in the sitcom *The Andy Griffith Show* from 1960 through 1968, along with prominent roles in the films "The Music Man" and "American Graffiti."

In 1974, Howard became a household name for playing Richie Cunningham in the sitcom *Happy Days*, a role he would play for the next six years.

The 1977 comedy "Grand Theft Auto" marked his directorial debut; and in 1980, he left *Happy Days* to focus on directing. During the past 43 years, he has directed more than 30 films, including the

1985 science fiction/fantasy "Cocoon," the 1995 historical docudrama "Apollo 13," the 2006 thriller "The Da Vinci Code" and the 2018 science fiction/fantasy "Solo: A Star Wars Story."

For the 2001 biographical drama "A Beautiful Mind," Howard won two Academy Awards — Best Director and Best Picture. In 2003, he received the National Medal of Arts, and in 2013, he was inducted into the Television Hall of Fame.

Howard has two stars on the Hollywood Walk of Fame for his contributions to the television and motion picture industries.

Seth Gordon, director of the Helmerich School of Drama, expressed his appreciation to the Howard family.

"I am immeasurably grateful to Ron Howard and his family for this generous gift," Gordon said. "I have been director of the Helmerich School of Drama for one year, and in that short time I have witnessed very quiet and unassuming acts of heroism on the part of so many of our students. They often work multiple jobs to cover their tuition, and they're at school, working hard, all day and all night.

"This important gift makes it clear that their determination is seen and heard. The arts are essential to any thriving society and with this gift, Ron Howard makes it possible for the finest theatre artists of tomorrow to make their contribution. The hearts of everyone at the Helmerich School of Drama are full."

Ponca Tribe's first peace treaty was struck in 1817

Zach Verdea
Gaylord News

The Ponca Tribe today has about 4,200 members with many still settled in Ponca City. Chris Littlecook, a Title IX officer at Ponca City High School and involved member of the Ponca Tribe, says leaving his impact on the future of the tribe is important.

"I like seeing the kids be successful, I feel like I've done what I wanted to do when I moved back, which is to help tribal members."

Just before the Trail of Tears, the Ponca Tribe was primarily located in Nebraska after migrating from the Great Lakes area. They had entered the Northern Plains during the 1700's.

The Ponca first came in contact with the U.S. government about 1804 in Nebraska, during the Lewis and Clark expedition.

In 1817, they made their first treaty with the U.S. government.

"Which was basically let's be friends with each other, that's all it was, like a one-page treaty," Littlecook said.

In 1825, the next treaty took away some of the Ponca land in exchange for protection and gave more power over the tribe to the U.S. government. In 1858, the Ponca lost more land, and gave the government rights to build roads and ports on Ponca land to increase protection.

One of the final treaties was negotiated in 1865.



to Washington, D.C., to try to rectify the problems with their land.

The solution presented was to offer the Ponca tribe land in Oklahoma Territory. But when Ponca chiefs came to scout out the land in 1877, they found nothing acceptable. The government scout sent with the chiefs was upset that they did not want the land, resulting in the chiefs being stranded in Oklahoma and having to find their own way back to Nebraska in February.

By the time the chiefs made

their way back to Ponca land in April, the government was already rounding up their people to send them to Oklahoma Territory.

"The first group was more willing because they just kind of knew it was inevitable," Littlecook said.

But the second, and larger, group did not arrive in Oklahoma Territory until July. They would stay on the Quapaw reservation for about a year before relocating to the new location that is now a part of Ponca City.

"Within three years of coming here, based on the diseases they caught just by not being acclimated to this area, they lost probably about a third of the tribe," said Littlecook.

The Ponca encountered thunderstorms, tornadoes and intense heat they were not accustomed to. And a lot of what the tribe was promised was not there once they settled.

"There weren't any homes, a lot of them lived in tents which they weren't used to," Littlecook said.

But that has not stopped the growth of the tribe.

"We like to look at it like, 'we're still here', after everything that happened, we could have very easily not been here," Littlecook said.

Zach Verdea is a reporter for Gaylord News, a reporting project of the University of Oklahoma Gaylord College of Journalism and Mass Communication.

Follow
us on

twitter
twitter.com/purcellregister

Obituaries

Weldon Beasley

A Celebration of the Life of Weldon Beasley, 72, of Washington was held Monday, August 31, 2020 at the Wilson-Little Funeral Home Chapel. Services were under the direction of the Wilson-Little Funeral Home in Purcell.

Mr. Beasley passed away Tuesday, August 25, 2020.



Weldon James Beasley was born October 19, 1947 in Shamrock, Texas, the third of six children born to Chester and Ima Lee Beasley. He was raised in Shamrock and attended school there, graduating in 1966. He then attended Texas Tech where he earned his Bachelors of Science Degree in Animal Science.

Weldon married Phyllis Reagan on January 25, 1969. They first made their home in Dumas, Texas, before settling in Goldsby on the Johnson Ranch, where they raised two daughters, Shala and Amy from 1978-1998.

Weldon's heart was always on the ranch; building fence, working cattle and living the cowboy way. Weldon later married Sandy Musgrave on June 14, 1993, and gained two additional daughters, Shelly and Lindsay. He then started Hat Ranch Cattle Company in 1998, which he operated until 2015.

Weldon's hobbies were hard work, ranching, and traveling to Wyoming for several months at a time in the summer. He was a true friend, a good neighbor; a wonderful dad, grandpa and brother. He will be dearly missed!

He was preceded in death by his wife, Sandy Beasley and his parents, Chester and Ima Lee Beasley.

Weldon is survived by his daughters, Shala Mainus and husband, Greg, of Washington and Amy Hendrix of Washington; stepdaughters, Shelly D'Apollito and husband, Jeremy, of Oklahoma City and Lindsay Jackson and husband, Bryan, of Edmond; two brothers, Coy Joseph Beasley and wife, Kathy, of Amarillo and Terry Beasley of Oklahoma City; three sisters, Dolores Reeves and husband, Alvis, of Corsicana, Texas, Cecelia Uzzolino of Wimberly, Texas, and Patricia Graham and husband, Jeff, of Amarillo, Texas; nine grandchildren and a host of other family and friends.

Online condolences may be made at wilsonlittle.com.

Wilson-Little Funeral Home • 127 S. Canadian • Purcell • 527-6543

Doyle Winn Butler

Graveside funeral services for Doyle Winn Butler, 82, of Blanchard will be held at 10 a.m. Thursday, Sept. 3, 2020 at the Blanchard Cemetery. Services will be under the direction of the Wilson-Little Funeral Home in Purcell.

Mr. Butler died Aug. 30, 2020 at Norman Regional Hospital.

He was born Sept. 9, 1937 in Sedan, Kan., the younger of two children of Clyde Oscar Butler and Bessie Hazel Winn Butler.

Survivors include two daughters, Judina Freeman and husband, C.A., of Choctaw and Tina Baker and husband, Charlie, of Blanchard; sister-in-law, LeDean Butler of Antlers; seven grandchildren and 14 great-grandchildren.

Online condolences may be made at wilsonlittle.com.

Wilson-Little Funeral Home • 127 S. Canadian • Purcell • 527-6543

Wesley Jevon Henderson

Wesley Jevon Henderson departed this earthly life, both peacefully and quietly, on August 23, 2020 in Oklahoma City, Oklahoma, leaving all the pain behind.

Funeral Services are scheduled for 11 a.m. Saturday, September 5, 2020 at Wadley's Funeral Chapel. Interment will follow at Hillside Cemetery in Purcell, entrusted to the care of Wadley's Funeral Service. Online condolences may be made at www.wadleysfuneralservice.com.

Wesley was born on December 31, 1973 in Oklahoma City, Oklahoma to the union of Wesley J.D. and Paula Marie (Hudson) Henderson. He grew up in the Oklahoma City Metro area and attended Midwest City High School.

Wesley was of the Baptist faith, and enjoyed shopping, music, food, and sports. Wesley's favorite music was blues, and B.B. King was his favorite blues artist. He was quick to sing "The Thrill is Gone" to Aunt Anita as he played his guitar for her. Wesley's favorite foods were hamburgers, french fries and anything sweet.

Wesley had two names for his Aunt Anita. When she cooked sweet potato pie and white cakes, Wesley referred to her as "Momma" but when she didn't cook and would treat him to a large hamburger combo and some cookies from Whataburger, McDonald's or Sonic he would call her "Auntie." Another favorite was honey buns and cokes from his favorite cousin, Nicole Rose, which he called "Sister." Wesley was the beautiful bright sun, a full moon, and a sky of shining stars in the eyes of his mother.

Leading the path and joyfully waiting with open arms was his mother, Paula; as well as his older brother, Christopher Gerod Nero; both maternal and paternal grandparents, aunts, uncles, and cousins.

Wesley leaves behind to cherish his precious memory, his father, Wesley J.D. Henderson and wife, Jean, of Longmont, Colo.; younger brother, Ali of Alaska; five nieces; one great-niece; one great-nephew; his aunts, Etta L. Shropshire, Clara E. Overstreet and Dimple M. Dillard, all of Oklahoma City, Mary K. Brown of Midwest City, Sharon A. Thomas and husband, Scott, of Wynnewood, Anita E. Gresham of Norman, Willa M. Graham of Pauls Valley, and Omi Faye Hudson of Norman; his uncle, John McNeil of Wynnewood; his great-aunts, Madge Lee of Atlanta, Ga., and Darlene Polk of Purcell; many cousins including a devoted cousin Nicole Prince Rose of Del City and his family of many years at Reliant Living Center in Oklahoma City.

Wadley's Funeral Service, Inc. 303 W. Washington • P.O. Box 903 • Purcell, OK • (405) 527-6687

Bob Hendley

Funeral services for Bob Hendley, 70, of Lexington were held Saturday, August 29, 2020 at the Wilson-Little Funeral Home Chapel. Interment was at the Celestial Gardens Cemetery in Cyril under the direction of the Wilson-Little Funeral Home in Purcell.



Mr. Hendley passed away Wednesday, August 26, 2020.

Robert Lee Hendley III was born February 19, 1950 in Oklahoma City, the second of four children born to Robert Lee Hendley II and Lucille (McGowen) Hendley. He spent his early childhood in California, and attended school some in Sulphur, before returning to Oklahoma City, which he always considered his home.

Bob graduated from Southeast High School with the Class of 1969. After high school, he began working at City National Bank. It was here he met a young lady named Joyce Risenhoover, and together they raised three children, son Robert and daughters April and Sheryl.

Bob later worked for Thermo King servicing refrigeration for semi-trucks. He then worked at Deaconess Hospital as a boiler operator, and later at Southwestern Bell.

Bob later married Fran Sawyer, and two families became one. When he wasn't working, he enjoyed traveling, and he and Fran were able to visit the 48 continental states. Bob loved the freedom of the road, and spent countless hours on his Harley. He was an avid sports fan; loved Oklahoma State and the Chicago Cubs. His greatest passion was his photography. He collected cameras over the years, had a keen awareness for the right picture, and shared his talents with his family and friends. He was a family man first and he cherished his grandchildren. He will be forever missed!

He was preceded in death by his first wife, Joyce Hendley; his parents, Robert II and Lucille Hendley and sister, Christine Hendley.

Bob is survived by his wife, Fran, of the home; his children, Robert Hendley and wife, Misty, of Norman, April Hendley of Carbondale, Ill., and Sheryl Casey and husband, Dean, of Checotah; stepsons, Scott Sawyer and wife, Kathy, of Lexington and Josh Sawyer and wife, Amber, of Stratford; brother, Carl Hendley and wife, Lynn, of Roswell, N.M.; sister, Glenda Drew and husband, Fred, of Maine; 13 grandchildren; 14 great-grandchildren and a host of other family and friends.

Online condolences may be made at wilsonlittle.com.

Wilson-Little Funeral Home • 127 S. Canadian • Purcell • 527-6543

Fred Roberts

Funeral services for Fred Roberts, 71, of Purcell will be held at 1 p.m. Thursday, September 3, 2020 at the Wilson-Little Funeral Home Chapel. Services will be under the direction of the Wilson-Little Funeral Home in Purcell.

The service will be livestreamed on the website www.wilsonlittle.com and the Facebook page Wilson Little.

Mr. Roberts passed away unexpectedly Friday, August 28, 2020.

Freddy Everett Roberts was born October 6, 1948 in Lawrence, Kan., the older of two children born to Charles Edward and Margaret Roanna (Sales) Roberts. He was

raised in Kansas City where he attended school, graduating from Washington High School with the Class of 1966.

Fred answered the call to serve, as a member of the United States Air Force, and proudly served his country. He loved anything and everything to do with airplanes, and this led to a long and prosperous career. Fred retired as Crew Chief from American Airlines in 2006.

He was the proud father of two children, son Tim and daughter Jenny. He later married Debbie Cunningham Denton and welcomed her sons, Charlie and Eric as his own.

Fred was an avid gun collector. In his younger years, he entertained the racing world as he followed his dream of driving a race car. His later years consisted of tinkering on his old truck, spending countless hours building it exactly how he wanted.

He cherished Debbie and his kids, and was so very proud of his grandkids. Fred never cared much for coffee, and yet he met with his coffee buddies nearly every morning to discuss things. He will be dearly missed!

He was preceded in death by his parents, Charles and Margaret Roberts.

Fred is survived by his wife, Debbie of the home; his children, Tim Roberts and wife, DeDe, of Purcell, Jenny Meigs and husband, Eric, of Purcell, Charlie Denton and wife, Brandi, of Washington and Eric Denton of Norman; his sister, Peggy Lee Johnston of Spokane, Wash.; 10 grandchildren, Gunner, Bostin, Logan, Ryker, Kiernan, Luke, Kade, Kaitlyn, Wyatt and Maddux; and a host of other family and friends.

Online condolences may be made at wilsonlittle.com.

Wilson-Little Funeral Home • 127 S. Canadian • Purcell • 527-6543

Mona Dodson

Funeral services for Mona Dodson, 84, of Washington will be held at 10 a.m. Friday, September 4, 2020 at the Wilson-Little Funeral Home Chapel. Services will be under the direction of the Wilson-Little Funeral Home in Purcell.

Mrs. Dodson died September 1, 2020.

Online condolences may be made at wilsonlittle.com.

Wilson-Little Funeral Home • 127 S. Canadian • Purcell • 527-6543

Doug Rolin

Funeral services for Doug Rolin, 76, of Purcell were held Tuesday, September 1, 2020 at the Wilson-Little Funeral Home Chapel. Interment was at Hillside Cemetery in Purcell under the direction of the Wilson-Little Funeral Home in Purcell.



Mr. Rolin passed away Friday, August 28, 2020.

Douglas Ray Rolin was born January 11, 1944 in Purcell, the fourth of nine children born to Clarence Douglas Rolin and Ila Mae (Cypert) Rolin. He spent his early years, all in Purcell, and spent a short time in Wasco, Calif., before moving back

home. Doug graduated with Dragons Class of 1963.

His life would change forever when by chance, he met Ms. LaVerne Richardson at the Dairy King. They fell in love and were married November 21, 1966. They made their home in Purcell where together they raised two children, daughter, Gina and son, Marty.

Doug worked for ODOT as a Bridge and Road Inspector. In addition, he worked for more than 25 years at Lowell George's Mobile Station, and as he said, "it's my spending money." Doug loved camping trips with his family, fishing every chance he could and deer hunting. He loved the Dallas Cowboys, watched "Gunsmoke" religiously and listened to Hank Williams Sr. sing song.

He cherished LaVerne, was the best dad and was never happier than the day he became a PaPa. He was a man of great faith and a longtime member of the Sunray Baptist Church. He will be dearly missed!

He was preceded in death by his brother, Jim Rolin in October of 2019; is parents, Clarence and Ila Mae Rolin and infant sister, Rosie Rolin.

Doug is survived by his wife, LaVerne of the home; daughter, Gina Solomon and husband, Rodney, of Norman; son, Marty Rolin and wife, Jill, of Norman; sisters, June Murray of Wayne, Wilma Fielder of Purcell and Alyce Julian and husband, Tony, of Purcell; brothers, Bill Rolin and wife, Lora, of Purcell, Jerry Rolin of Byars and Randy Rolin and wife, Jana, of Purcell; four grandchildren, Megan Solomon, Josh Solomon and Jeremy Solomon, all of Norman, and Aubree Rolin of Sherwood, Ark.; several nieces and nephews and a host of other family and friends.

Online condolences may be made at wilsonlittle.com.

Wilson-Little Funeral Home • 127 S. Canadian • Purcell • 527-6543

Robert Anthony Martynowski

Longtime Leavenworth, Kansas, resident, Robert Anthony Martynowski Sr., 86, of Purcell passed away Saturday, August 29, 2020 at the Norman Regional Healthplex.

He was born May 20, 1934 in Cleveland, Ohio, the oldest of four children born to Anthony and Josephine (Mocioler) Martynowski. Robert was raised in Cleveland and attended school there.

He answered the call to serve his country and joined the United States Army, serving in Korea. Robert was a true patriot, proud of his service and the recipient of many medals of commendation, including the distinguished Purple Heart.

Upon his return from the Korean War he married his girl, Edna, on November 28, 1953. They later made their home in Leavenworth, where they raised four children, sons Robert Jr. and Rory and daughters, Robin and Rhonda.

Robert did construction work for many years before going to work at Leavenworth Steel. He often recalled of his best days, working as a maintenance technician at Saint Mary's College. When he wasn't working, Robert enjoyed tinkering on cars, and he never missed a chance to go fishing. He looked forward to visiting his family and in his later years, logged many miles on a tractor at his daughter's farm. He was a wonderful father and grandfather, brother, uncle and friend. He will be dearly missed!

He was preceded in death by his son, Robert Anthony Martynowski Jr. and his parents, Anthony and Josephine Martynowski.

Robert is survived by his son, Rory Martynowski of Kansas; daughters, Robin Gesick and husband, Bob, of New Hampshire and Rhonda Ingram Harper and husband, Roy, of Purcell; two brothers, Donald Martynowski and wife, Elaine, of Ohio and Ronald Martynowski of Ohio; sister, Janet Collins of Texas; three grandchildren, Mandy Ingram of Missouri, Robert Anthony III and wife, Tera, of Kansas and David Fryman Jr and wife, Sabrina, of New York; three great-grandchildren and a host of other family and friends.

In lieu of flowers you may make donations to Paralyzed Veterans of America at <http://www.pua.org>.

Per Robert's request, there are no services scheduled.

Online condolences may be made at wilsonlittle.com.

Wilson-Little Funeral Home • 127 S. Canadian • Purcell • 527-6543

Visit us at:
Purcellregister.com

Washington High School FCA holding water drive

Angie Steele
Washington Correspondent

Washington High School FCA is hosting a water drive for the elementary. If you would like to donate cases of water, that would be awesome!

FCA students will be giving water to kids at school in the mornings who are not able to bring a water bottle to school, or forgot to bring water to school during the day.

Due to COVID-19, the school is discouraging using the water fountains. Students have PE, recess, and just need to be hydrated throughout the day.

So, if you would like to donate, we would much appreciate it! You can drop it off at the high school office if you would like to help.

Washington Senior Center
Lunch is served at the Washington Senior Center at 11:30 a.m. Monday through Friday for senior citizens in the community. Come on down and enjoy lunch and time with friends. Your first meal is free. Age 60 and over and any age with a disability \$2.00 donation, under 60 meal charge \$5.

All meals are usually served with dessert, bread, salad/fruit bar, tea, coffee, lemonade and milk.

Thursday, September 3—Macaroni and cheese, oven roasted vegetables, garlic bread, Jell-O, cookies.

Friday, September 4—Turkey and dressing, mashed potatoes, gravy, green beans, cranberry sauce, hot rolls, pumpkin custard.

Monday, September 7—Sliders, potato chips, tomato soup,

Hawaiian rolls, peanut butter chews.

Tuesday, September 8—Beef Enchiladas, refried beans, rice, tortilla chips, bread pudding.

Wednesday, September 9—Chicken pot pie, peas and carrots, biscuits, cheesecake.

Thursday, September 10—Spaghetti and meatballs, Italian green beans, garlic bread, fruit cocktail cake.

Friday, September 11—Baked potato bar, chili, barbecue, cheese sauce, no bake cookie.

Washington Elementary PTO

Washington Elementary PTO is seeking new members! Please visit the Washington Elementary PTO Facebook page and keep an eye out for information going home next week in your student's folder. The group's purpose is to create a sense of community that supports our kids in their academic and social growth.

Goals are to financially support critical educational needs, strengthen communication between Washington Elementary and families.

Washington Public Schools Calendar

September 4—HS Fast Pitch, home vs. Millwood, 3 p.m.; HS Football @ Sulphur, 7 p.m.

September 7—Labor Day, no classes.

September 17—All School Carnival.

September 18—No School.

October 14—Last Day of 9 Weeks.

Dale K. Graham Veterans Foundation

To all the veterans and surviving spouses who have

mailed their VA claims to us, we are adding more volunteers to our workforce to speed up our processing time. Due to the pandemic, we do not know when it will be possible to start making appointments for all the veterans who need our help with their VA claims and questions.

As we move forward to file all veterans and surviving spouses claims electronically, some of our volunteers will be working from home. The new virtual meetings are going to be how a lot of meetings take place. Our way of life is going to be quite different than what it was just a few years ago.

I would never have imagined that we would be wearing a mask everywhere we go.

We will continue accepting claims that are mailed to our PO Box 592, Washington, OK 73093 address. If you are a new client and need to send your claim by mail, please visit our website at www.DKGVF.org/ new and fill out an intake sheet and a list of your disabilities currently rated by VA or have been denied. Also, include a copy of your DD-214, a completed VA Form 21-22A signed 2x, and a VA Form 21-0966 signed 1x.

If you are a current client and need to send your DBQs or other follow-up documents, you can also mail those to us or submit on our website.

Last week the Dale K. Graham Veterans Foundation was honored as one of the top 21 non-profit organizations in Oklahoma. With 800+ non-profits in the state, this is a great honor!

The ONE Awards, presented by the Oklahoma Center for Nonprofits, honors 21 organizations in seven categories. We were awarded \$5,000 for being one of three finalists in

the Transformation category for superior leadership and exceptional service to our constituents and community.

We are very excited that we'll be implementing some new software by VetPro. It's going to simplify the process greatly and save a lot of time, allowing us to help the veteran that much sooner! We have a volunteer training coming up in a couple of weeks.

Last week 17 veterans received a disability rating of 100 percent for their service-connected disabilities. These veterans will also be eligible for the state benefits of sales tax exemptions, property tax exemptions, and other services that our state provides for disabled veterans.

Forty-six veterans were awarded disability ratings from 10-90 percent. This group of men and women will be eligible for VA Health Care, and some of them may also be eligible for other state benefits. Two surviving spouses were awarded benefits.

If you would like to help us make a difference, we welcome your financial support. We spend over \$30,000 each month in direct support of the veterans and family members we serve. We are transporting many homeless veterans to our Norman location each week to begin the process of making a difference in the lives of the men and women who have served in the military.

If you are interested in including us in a gift, please contact Lora at 405-550-8806, ext. 101. Monetary donations can be made online or mailed to PO Box 592, Washington, OK 73093.

Semper Fi!

Dale K. Graham

Veterans Foundation, VA Accredited Claims Agent Washington Correspondent Contact Information

I would love to share your personal or community news with our readers.

My contact information is

angiesteele73@gmail.com or 413-2471 if you have any news to share, story ideas, or if you have someone you would like to see a feature article about. Send me birthday, anniversary, or personal news you would like to share with our community.

Angie Steele



Dale Graham & Rhonda Reynolds social distancing while conducting a hearing virtually with a Veteran's Administrative judge.

Shop Locally.
HELP REBUILD OUR ECONOMY!

WHS
2020
Senior Spotlight
Nathan Brinker
National Honor Society

The Heart of Oklahoma
SERVICE DIRECTORY ONLY \$25.00 per week

GOT WASTE?

- Spring Cleaning
- New Construction
- Remodeling
- Property Clean-up
- Moving
- Storm Clean-up
- Garage Clean Out
- Debris Removal
- Roof Replacement
- Other Waste

ALL AMERICAN
VETERAN OWNED & OPERATED
Roll Off
405-881-7760

FARM • HOME • AUTO • LIFE

OKLAHOMA FARM BUREAU INSURANCE
Delbert Taber, Agent
405.527.7553 • 322 W. Washington • Purcell
Farm Bureau Life Insurance Company/West Des Moines, IA.
Oklahoma Farm Bureau Mutual Insurance Company/Oklahoma City, OK.

WHS
2020
Senior Spotlight
Paige Taylor
Class President
Kylie Andrews Award for Cheer
3 x State Champion Cheer
John C. Stevens Award Scholarship
Abilene Christian University.
Favorite HS Memory:
Senior Year Cheer Camp

Gas • Mufflers
Oil changes
Brake & tire services

Criswell's Service
129 S. Green Ave.
Jim Criswell
527-2176

BILL JOHNSON ROOFING
Tear Off & New Construction
Free estimates Fully insured
20 years local experience Okla. license #0519
405-872-9499

BACAREALTY GROUP
RESIDENTIAL • COMMERCIAL • PROPERTY MANAGEMENT
113 W. Main • Purcell, OK
405.527.2222
www.bacarealtygroup.com
Kelley Baca
BROKER / OWNER

Pur your lawn on autopilot with **M's LAWN SPRAYING LLC**
Seasonal Maintenance Plan
New Sod
Aerating
Fertilizer
Weed Control
Mike Jones 405.243.4599
LIC #9338

WILK TRENCHING & MORE

- Rototilling
- Trenching
- Brush Hogging
- Mowing

FREE ESTIMATES
Call Emitt Wilk • 405-550-3092

Residential • Commercial • Acreage • Foreclosures
Homes on Acreage Short Sales
Sunshine Realty LLC
Making your future brighter
Office (405) 872-SELL (7355) • Fax (877) 837-2143
9315 48th Ave SE, Noble, OK 73068 • www.sunshinerealty.realtor
Rhonda Simmons, Broker/Owner (405) 808-0705
rhonda@sunshinerealty.realtor
Active Managing Broker #142160
Active Association #175498
Cody Simmons, Realtor® (405) 203-2449
Active OK License #183016

Courthouse News

The following persons have been charged by the State of Oklahoma with traffic or other violations or have filed other court actions in McClain County District Court between August 20-26, 2020.

Traffic
 Benjamin L. Olinger, no insurance.
 Matthew S. Hargrove, DUS.
 Matthew S. Hargrove, no insurance.
 Steven B. Yates, speeding, 55/45.
 Jerry L. Bass, no seatbelt.
 Danny R. Taylor, improper tag display.
 Celso Lomas Colis, speeding, 85/75.
 Lindsey A. Thomas, speeding, 102/75.
 Ethan Allen, speeding, 85/75.
 Viktoria E. Crane, speeding, 104/75.

Misdemeanors
 Lance W. Mercado, possession of CDS.
 Salina M. Oulliber, possession of explosive.
 Heather D. Haynes, public intoxication.
 Jason D. Hammond, trespass after being forbidden.
 Lonnie L. Kueneman, possession of CDS.
 Caroline C. Vaughn, possession of CDS.
 Jacob B. Speaks, obstructing an officer.
 Tommy A. Walls, assault on a police officer.
 Jasmine D. McFinley, possession of CDS.

Felonies

Walter J. Bailey, DUI - alcohol.
 Michael J. Vaughn, providing false or misleading registration information.
 Michael P. Klinger Jr., trafficking in illegal drugs.
 Saysha R. K. Ross, prisoner placing body fluid on government employee.
 Nathaniel S. Moore, possession of CDS with intent to distribute.
 Lyndsi J. Kitchel, DUI - alcohol.
 Leslie D. Nanney, possession of firearm after former felony conviction.
 Lawayne A. Hutton, domestic abuse - prior pattern of physical abuse.
 Jose R. P. Campos, felony value - false pretenses/bogus check/con game.

Small Claims
 Nancy Eno vs. Gerald A. Witcher Jr., small claims under \$5000.
 McElderry Rentals, LLC vs. Carl R. Cole, forcible entry and detainer under \$5000.
 Jasmine S. Jadali vs. Kaleb D. Reeves, small claims under \$5000.
 Alan C. Leggett vs. Matt Bearsweil, small claims under \$5000.
 Janet Leggett vs. Matt Bearsweil, small claims over \$5000.
 Wendy Boyd vs. Jennifer Effinger, forcible entry and detainer under \$5000.
 Terrie J. Gober vs. Bruce A. Jenkins Jr., forcible entry and detainer under \$5000.

Civil
 Citibank NA vs. Jeremy W. Fox, civil action \$10,000 or less.
 Citibank NA vs. Tiffany Dean, civil action \$10,000 or less.

Citibank NA vs. Daryl W. Dobbs, civil action \$10,000 or less.
 Citibank NA vs. Angel D. Miller, civil action \$10,000 or less.
 Citibank NA vs. Patty Glenn, civil action \$10,000 or less.
 Citibank NA vs. Patty Glenn, civil action \$10,000 or less.
 OneMain Financial Group LLC vs. Kenni R. Massey, civil action \$10,000 or less.
 LVNV Funding LLC vs. Gay Wilson, civil action \$10,000 or less.
 Laurie J. Porter vs. John Doe, civil action \$10,000 or more.
 Alan Cargile vs. Brandon Waltman, civil action \$10,000 or more.
 Crown Asset Management LLC vs. Anthony Daniel, civil action \$10,000 or more.
 Tinker Federal Credit Union vs. Amber D. Motley, civil action \$10,000 or more.
 Unifund CCR LLC vs. Iva Aday, civil action \$10,000 or more.
 Tammie R. Deskin vs. James O. Crownover, civil action \$10,000 or more.
 Bayli Kyle vs. Travis M. Hill, civil action \$10,000 or more.

Marriages Filed
 Joseph A. Davis, 51, and Darla D. Davis, 44, both of Blanchard.
 Brandon J. Prudhome, 23, and Riley B. Blair, 23, both of Newcastle.

Divorces Granted
 Lacrisa A. Roberson vs. Robert M. Roberson.
 Jessica L. Touchette vs. Larry W. Touchette.
 Kathryn A. Holder vs. Shannon D. Holder.



Jeanne Grimes • The Purcell Register

Size discrepancy

The flagpole at Purcell Municipal Hospital appeared a little bottom heavy Monday with an outsized Oklahoma flag dwarfing the Stars and Stripes.

MEET THE TEAM!

Jacob Calloway

Jacob Calloway is a personal shopper at Zeck Ford. Sometimes you have to bring in a ringer. With 927 days of experience in our Kansas store, Jacob "Money" Calloway fit the bill. Typical Gen Z - his cat is named Sushi.

Jacob's first car was a 2002 Passat.

CHEVROLET
 1601 N. Green
 PURCELL
 (405)527-6565

Ford
 2311 N. 9th,
 PURCELL
 (405)527-6484

ZECKAUTO.COM

From page 1A

Flood:

Purcell Register employee Doris Caldwell had to turn around three times and change her route from her home east of Lexington to Purcell to get to work Tuesday. The flooding in Lexington closed one lane of SH 77 on the

curve in Lexington forcing motorists to take routes around it. The northbound lane was open. Rain continued to fall during the day Tuesday bringing the 24 hour total to 5.9" That coupled with the 2.2" that fell August

30 and 31. Another .15" fell overnight Tuesday. That brings the unofficial total for the year here to 39.40". The rain was scattered August 31 with some parts of town getting .2" and other residents

reporting up to nearly an inch of rain. Oklahoma City has received 28.90" so far this year. The normal for the year-to-date is 25.09". The annual amount for this area is 36.52".

From page 1A

Census:

of an accurate census can't be ignored. As of Tuesday, the self-response rate for Purcell was 57.9 percent. Goldsby had the area's high at 70.6 percent and Lexington was at 52.1 percent. Washington and Wayne were 47.4 and 34.3 percent, respectively.

Paige Wilson, U.S. Census media specialist for Oklahoma and Kansas, said the self-response statewide for Oklahoma is 79.3 percent. The 2010 Census self-response numbers for those towns was Purcell, 69.4 percent; Lexington, 63 percent; Goldsby, 68.8 percent; Washington,

54 percent, and Wayne, 61.2 percent. So when response rates wouldn't earn a passing grade on a school test, officials are justified in their disappointment. What hasn't yet been added are the numbers from census takers in the field. This is the first census to

release total enumeration numbers, Wilson said. With census takers going door-to-door and with online options, there is still time to count and be counted. A link to the online count can be found at <https://okletscount.org/> and at <https://2020census.gov/>.

From page 1A

Drugs:

substances, according to court documents. Tony M. Knighten, 34, of Wynnewood, is charged in McClain County District Court with conspiracy. Also charged was Angela Rangel, 19, of Enid. An arrest warrant for Rangel is outstanding. Knighten was arrested and charged August 28 and posted

a \$5,000 bond Monday. His initial appearance is scheduled for 9:30 a.m. Friday. Knighten's arrest on August 4 followed an incident when a K-9 alerted on his vehicle in the Joseph Harp parking lot. Medical marijuana was found in the vehicle. The pair were charged following an investigation by two

agents with the Oklahoma Department of Corrections Office of Inspector General Criminal Interdiction Division. Knighten told one agent that he had been "compromised" by Sequoia Sheahart, an inmate at the prison, according to an affidavit. He admitted to the agent that he met Rangel, Sheahart's

girlfriend, several times at the Taco Bell in Purcell, accepting packages he then delivered to Sheahart. Using a prepaid Green Dot card, Rangel reportedly paid Knighten \$400 each time he accepted a package, according to both affidavits. The last meeting was July 28 with another setup for August 5.

TRY A NEW SOLUTION FOR NEUROPATHY

Are you experiencing pain, numbness, burning, tingling or loss of feeling because of neuropathy?

Summus Medical Laser therapy is a drug-free solution that does not involve injections or surgery. Plus, it is proven to be **90% EFFECTIVE** at treating the symptoms of Neuropathy!

Contact us today to schedule a complimentary assessment.
Dr. Aaron Perkins, DC • 1205 N. Green Ave., Purcell • 405.527.3323

From page 1A

Hospital:

more trees removed to the west by I-35. Presently, the city is working on an agreement with the FAA and State Department of Health to ensure the hospital's helipad design meets location and safety requirements of the two agencies.

From page 1A

Closings:

among many businesses closed that day. All area schools will take the day off, as will state and federal offices. There will be no mail delivery on Monday and the Post Office will be closed. The McClain County Courthouse will be closed, along with city offices in Purcell, Lexington, Washington, Wayne and Goldsby. The holiday weekend will begin at noon Friday and continue through Monday for Wayne's municipal employees. Purcell Public Library will be closed Sunday and Monday. Other Monday closings include First United Bank and McClain Bank.



Lone Grove 41
Purcell 40



Washington 35
Pawnee 14



Wayne 13
Apache 20

Thursday • September 3, 2020
purcellregister.com

The Purcell Register

Sports

B
SECTION



Greg Gaston • The Purcell Register

High flier

Mojo Browning (1) tips a ball to Brody Galyean (8) for an interception Friday night against Lone Grove. Dayton Smith (27) and Sam Wofford (35) also defend on the play. The Dragons lost to the Longhorns 41-40 in overtime.

Purcell goes for win in OT

Pass falls incomplete as Lone Grove wins 41-40

John D. Montgomery
The Purcell Register

A fantastic come from behind finish to score twice with 3:25 left in regulation, forced the season opener with Lone Grove to overtime.

Purcell coaches decided to go for two after they scored in the OT and the ball slipped through the intended receiver's fingertips handing Purcell a 41-40 loss in extra innings last Friday at Conger Field.

Senior quarterback Kody Kroth was excellent completing 39 passes in 56 attempts including four touchdowns and no interceptions. The Dragons racked up 381 yards through the air and had a total offense of 481.

Kroth spread the wealth around with 17 receivers making catches.

Titus Mason led the receiving corps with 12 catches for 103 yards and a touchdown.

Kroth also threw scoring passes to Brodrick Smith, Hayden Harp, Zicorrie Davis

and Mason a 10 yard strike in overtime.

Mojo Browning hauled in eight passes for 64 yards and Creed Smith added 66 receiving yards on five catches. Brody Galyean caught six balls for 34 yards.

Freshman Ryker Fink rushed the pigskin 14 times

with 3:25 to play and forced overtime.

"We had plenty of chances to give up the ghost which is a credit to them. Lone Grove had five offensive linemen that didn't play a snap on defense. We had several players going both ways and fatigue was a factor.

Jaysen Shea," he said.

The running back by committee rushed for just under 100 yards, led by Fink with 54.

"Pretty good for a freshman," the coach said. "Payson Purcell did a good job. Sam did play some offense but he has to be in there every play on defense so we're going to rest him on the offensive side."

Dayton Smith drew rave reviews from the coach.

"He came in there in his first start and had 13 tackles. He was all over the field," Scott said. "He also did a good job on offense, too."

The defensive forward wall of Marquez, Shea and Askew did a good job when they weren't cramping, the coach said.

Scott pointed the play of freshman Tavian Engert and also the work of Mateo Ramirez.

Please see **Purcell**, page 2B

Up front on offense we did a good job, especially Johnny Marquez, Gage Askew and Jaysen Shea.

— Tracy Scott, head coach

for 54 yards including a one yard touchdown plunge. Sam Wofford also scored on a one yard run.

Head coach Tracy Scott was extremely pleased with the effort and the never-say-die mentality of his club.

"We certainly can't fault their efforts and the never-give-up mentality," he said. "We were down two scores

"That's why we decided to go for two. We thought we had a good play called. The ball just went through our fingertips," the coach said. "It could have gone either way."

Scott said there were numerous players that turned in top performances in the game.

"Up front on offense we did a good job especially Johnny Marquez, Gage Askew and

John D. Montgomery
The Purcell Register

Washington's Warriors went bear hunting last Friday night and bagged the Pawnee Black Bears, 35-14.

Pawnee showed why they are a top 5 team in Class A taking the opening kick and putting together a 13-play drive for a touchdown.

Washington's offense answered the score responding with a 24-yard touchdown strike off the arm of senior Emmitt Wilk to Luke Hendrix to knot the score.

That was the first of what would be a trio of touchdown flicks by Wilk.

He found Kelton Schultz

for a 15 yard touchdown strike in the second quarter and hit Hendrix with a seven yard touchdown pass.

Pawnee pulled within a score in the third period when Washington was up only 21-4.

But Kobe Scott returned a Pawnee fumble for a touchdown and Wilk closed out the scoring, scampering his way to the end zone from 18 yards out.

Wilk finished the night with three passing touchdowns and one rushing touchdown. He was 16-21

Please see **Wash**, page 4B

Warriors trap Black Bears

Open 2020 football season with 35-14 victory at Pawnee

Wayne's game cancelled

Friday night's trip to Walters off due to COVID-19

John Denny Montgomery
The Purcell Register

The Wayne administration received a phone call from officials at Walters High School Tuesday informing Wayne that Friday's game would have to be called off.

A COVID-19 situation was happening in Walters and they have multiple students and players in quarantine.

Wayne will spend the next couple of weeks getting players healthy.

"We hope to have a few guys back," said Wayne Head Coach Brandon Sharp.

They'll need all the additional bodies they can get after only playing 13 bodies

at Apache Friday night during their 20-13 loss.

"I'm not making excuses," Sharp said. "They battled and it showed their character. They never came off the field and we had a chance to win the game."

Wayne got off to a slow start in the first half and Sharp was unhappy with his team's blocking.

"In the first half they were more physical than us," he said. "We didn't play very well but in the second half we played better, but not great up front."

Please see **Wayne**, page 4B

Change of plans

Lexington plays Allen Friday

Todd Neville
The Purcell Register

The Lexington Bulldogs will get their 2020 gridiron season started at 7 p.m. this Friday at home against the Allen Mustangs.

The 'Dawgs were supposed to play the Little Axe Indians on Friday night.

But, those plans were scrapped last week, Lexington head football coach Keith Bolles said. The Little Axe school district announced last week that several teachers and students had tested positive for the Covid-19 virus.

Little Axe has cancelled all athletic activities until further notice and they have gone to virtual learning in the meantime.

That left Lexington

scrambling to find a replacement for their opener.

"We are not playing Little Axe this Friday," Bolles said Sunday evening. "Instead, we are playing Allen. Nobody knew this until we were able to set this game up late last Friday night. They are going to come to Lexington but we know nothing about them at this point."

"We're supposed to get film on them from last year. I can't tell you any players' names but I can tell you that they've been in the I-formation and the spread in the past. Right now, we don't know anything about how they

Please see **Lex**, page 4B



Seniors 2021

• Photo provided

Seniors and Moms

Purcell Dragon seniors and their mothers at Conger Field. Front row, from left, Kyle Hogan and Jamie, Dayton Smith and Melissa and Terri, Mojo Browning and Nicole. Second row - Cale Walker and Cinnamon, Kody Kroth and Brandi, Sam Wofford and Julie, Gammy Solis and Ana, Jakeb Pollard and Kandii. Back row - Johnny Marquez and Elda, Jaysen Shea and Cassy, Gage Askew and Heather, Tyler Williams and Alicia and Gavin Constant and Sarah.



Greg Gaston • double g images

Dragons go 1-1-1

Purcell went 1-1-1 in fast-pitch softball during the last week.

The Dragons squeaked by Bethel 12-11, dropped a 9-11 loss at Tecumseh last Friday and tied Harrah on the road Monday, 0-0.

Purcell is 6-4-1 on the season and 4-1-1 in league play.

The Dragons were scheduled to host AmPo Tuesday but rain put a damper on that.

They were scheduled to host Seminole today (Thursday) and host Pauls Valley next Tuesday.



Greg Gaston • double g images

Play at the plate

Emily Woody prepares to slap the tag on a Bray-Doyle baserunner Friday afternoon during Wayne's 6-5 extra-inning game against the Donkettes.

Lady Bulldogs' record at 11-6

Wins over Fletcher, Bray-Doyle and Marlow

Emily Montgomery
The Purcell Register

Monday afternoon Wayne added another tally to the win column with a 5-2 victory over Fletcher. This brings their season record to 11-6.

Originally scheduled to host the Lady Wildcats, Wayne traveled to Fletcher where they came out swinging. The Lady Bulldogs scored five runs on 13 hits in the win.

Haideen Parker pitched all seven innings. She struck out five batters and allowed six hits.

Several Lady Bulldogs had multiple hits in the win. Kaylee Madden was 3-4 with an RBI, Allie Walck and Parker were both 2-3. Walck also added two RBIs. Haylee Durrence was 2-4 at the plate and Faith Brazell had two RBIs in the win.

Last Friday Wayne hosted the Donkettes of Bray-Doyle and came out with a 6-5 win.

With nary a run scored through two and a half innings, Wayne struck first with one run in the bottom of the third.

Bray answered with two

runs of their own and three in the third.

Bray held the 5-2 lead going into the bottom of the sixth inning.

Wayne added one run in the bottom of the sixth and two more to knot the score at five-all through seven innings.

The Lady Bulldogs held Bray-Doyle unless in the top of the eighth.

In the bottom of the eighth, Walck had a walk-off single to score the winning run.

The bats were hot for Wayne in the game.

The Lady Bulldogs collected twelve hits in the win and several girls had multiple hits. Daliyah Fuentes, Mayce Trejo, Madden and Brazell each had two hits.

Moss and Emily Woody each had homers in the win. Wayne also had six RBIs against the Donkettes.

Brazell was in the circle for Wayne. She fanned six batters and gave up five runs.

Last Tuesday, Wayne hosted Central Marlow. The Lady

Bulldogs beat the Lady Bronchos 6-2.

Wayne had seven hits in the win. Walck went 3-3 and scored three runs. Parker, Trejo, Brazell and Madden rounded out the hits at the plate.

Brazell and Trejo had three RBIs a piece.

Parker was in the circle for Wayne. She pitched seven innings, allowing two runs on seven hits. She struck out two and gave up just one walk.

The Lady Bulldogs jumped out on top, scoring two in the first inning, one in the third and three in the fifth.

Central Marlow got two across home plate in the top of the sixth, but couldn't sustain a come back.

Wayne was scheduled to travel to Elmore City, weather permitting, on Tuesday. The scheduled game with Crooked out on Thursday was canceled and they are on the road Friday to Velma-Alma to round out the week.

Not even close

Karson Jennings tags out a Bethel base runner during Purcell's 12-11 extra-inning win over the Wildcats. Jennings also homered in the game.

Purcell Cross Country Invitational Team Scores

- HS Boys (1.95 Miles)
1. Sulphur 46; 2. Tec 73; 3. Prague 83
4. Lex 94; 5. NRC 112; 6. Wash 147
7. Purcell 224 N/S: Konawa

Individual times

- Kyle Ginn, Purcell - 10:02*
- Jordan Coody, NRC - 10:27
- Brailyn Vanlandingham, Sulphur - 11:04
- Braden Pickard, Prague - 11:12
- Adam Sack, Tecumseh - 11:15
- Halon Pannell, Sulphur - 11:18
- Ruben Osornio, Sulphur - 11:20
- Carson Phillips, Sulphur - 11:28
- Seth Pearman, Lexington - 11:30
- Mique Trejo, Lexington - 11:32.32
- Kaleb Boatman, NRC - 11:32.57
- Elijah Bloyed, NRC - 11:41
- Logan Haworth, Tecumseh - 11:57
- Smith Pand, Lexington - 12:00
- Kaden Brill, Prague - 12:04
- Ethan Harkness, Prague - 12:05
- Izak Williams, Tecumseh - 12:10.28
- Hayden McClure, Tecumseh - 12:10.68
- Noah Moore, Prague - 12:12
- Kulson Yates, Tecumseh - 12:13
- Hayden Keeler, Washington - 12:26
- Houston Holder, Sulphur - 12:27
- Philip Rogers, Konawa - 12:33
- Malachi Tebe, Konawa - 12:34
- Tyler Phillips, Sulphur - 12:35
- Ronan Little, Purcell - 14:14
- Kyle Morris, Purcell - 14:57
- Tyler Skinner, Purcell - 15:25
- Angel Paez, Purcell - 15:30

* New course record

- HS GIRLS (1.2 Miles)
1. Prague 44; 2. Purcell 69;
3. Konawa 115; 4. NRC 124; 5. Wash 6. Lex 148; N/S: Tec, WW, Sulphur

- Sarah Gee, Konawa - 7:05
- Laylin Scheffe, Washington - 7:06.05
- Liz Caralampo, Purcell - 7:06.34
- Makenlee Shieldnight, Prague - 7:18
- Emily Madden, Purcell - 7:23
- Madi McCaughey, Prague - 7:27.53
- Addie Gower, Lexington - 7:27.83
- Gracie Pruitt, Purcell - 7:31
- Karlee Trammell, Washington - 7:32
- Payton Camren, Prague - 7:38
- Emma Brill, Prague - 7:39
- Hannah Priest, Sulphur - 7:40
- Laura Soler, Prague - 7:41
- Keelie Cullum, NRC - 7:44
- Cassi Matlack, Sulphur - 7:50
- Hannah Gee, Konawa - 7:51
- Brianna Porter, Konawa - 7:52
- Adrianna Dennis, Sulphur - 8:00
- Brewington, Prague - 8:01.30
- Janelle Winterton, Lex - 8:01.99
- Issy Vanzant, Prague - 8:03
- Kylie Pickard, Prague - 8:07
- Ayleen Vasquez - Prague - 8:12
- Berklee Gossen, NRC - 8:14
- Tate Quintero, Purcell - 8:18
- Kayla Skinner, Purcell - 8:27
- Allison Schlotthauer, Purcell - 9:06
- Aileen Gayten, Purcell - 9:46
- Sabrina Carrillo, Purcell - 9:59
- Abby Escobedo, Purcell - 10:20

Purcell JH CC Invitational

- JH Boys (1 mile)
1. Jaxon Beck, Lex - 5:37.21
2. Elijah Pearman, Lex - 5:37.50
3. Kaleb Madron, Sulphur - 5:37.75
4. Triston Bynum, NRC - 5:57
5. Dax Beason, Lex - 5:59
6. Tatum Wilk, Wash - 6:00
7. Klausen Shird, Lex - 6:09
8. Kevin Sherwood, Lex - 6:10
9. Logan Glasgow, Wash - 6:13.24
10. Colt Mixon, Lex - 6:13.80
11. Cooper Hendrix, Wash - 6:17
12. Tim Ortiz, Konawa - 6:26
13. Landy DeArmon, Sulphur - 6:28
14. Noah Heitland, Sulphur - 6:29
15. Dax Lawrence, Sulphur - 6:38
16. Kobe Davis - NRC - 6:56
17. Kayden Moss, Purcell - 7:07
18. Tanner Johnson, Konawa - 7:10
19. Rheav Castle, Wash - 7:19.11
20. Gavin Johnson, Purcell - 7:19.56
21. Tristen Nunn, NRC - 7:24
22. Samuel Newport, Prague - 7:31
23. Trip LeForce, Prague - 7:35
24. River Norton, NRC - 7:37
25. Zak Kirk, Sulphur - 7:40
27. Matthew Spears, Purcell - 8:02
28. Mason Elledge, Purcell - 8:08
30. Ethan Berger, Purcell - 8:20
36. Chase Anderson, Purcell - 9:10
40. Matt Howard, Purcell - 9:17

Team Scores:

1. Lex 23; 2. Sulphur 70; 3. Wash 74
4. NRC 96; 5. Purcell 138
N/S: Konawa, Prague

- JH Girls (1 mile)
1. Rielyn Scheffe, Wash - 6:01
2. Kaleigh Strange, NRC - 6:06
3. Jayden Wells, Wash - 6:08
4. Bailey McAlister, Wash - 6:17
5. Harley Johnson, Prague - 6:19
6. Hailey Johnson, Prague - 6:20
7. Abby Bloyed, NRC - 6:25.27
8. Kadence Munn, NRC - 6:25.82
9. Megan Smith, Lex - 6:30.02
10. Lily DelToro, Purcell - 6:30.38
11. Delia Snow, Wash - 6:38
12. Addie Lippel, Lex - 6:44
13. Faith Humbolt, Lex - 6:50
14. Britten Himle, Prague - 6:54.57
15. Lydia Gee, Konawa - 6:54.78
16. Scarlett Tonzl, Wash - 6:55
17. Aspen Landers, Lex - 6:56
18. Aubrey Clary, Wash - 7:04
19. Alma Rios-Ligalge, Sulphur - 7:05
20. Emerson Gates, Wewoka - 7:06
21. Ellie Reed, Purcell - 7:07
22. Katie Jones, NRC - 7:15
23. Paisley Eason, Sulphur - 7:16
24. Landry Couch, Sulphur - 7:17
25. Olivia White, WW - 7:18
29. Kate Ginn, Purcell - 7:26
32. Destiny Ledford, Purcell - 7:43
59. Logan Lovett, Purcell - 9:11
69. Lilly Venegas, Purcell - 10:30

1. Wash 35; 2. Lex 77; 3. Prague 84
4. Sul 147; 5. Purcell 151; 6. WW 246
N/S: Konawa, Wewoka, NRC

From page 1B

Purcell:

"And as the game progressed Brodrick Smith played better. Sam is always steady and a good player. Titus Mason had a really good game at cornerback and sophomore Brody Galyean gave up one long pass but got better as the game went on.

"Creed Smith played well at outside linebacker. He has to do some growing up but I think we can get there," Scott said.

The Leopards run a 3-4 defense just like the Dragons and have a very similar offense.

"I feel good about our team," Scott said. "They bust their butts. We've just got to get 'em rolling and be ready for Friday," he concluded.

Dragon notes:
Purcell Head Coach **Tracy Scott** nominated **Kody Kroth** as the Offensive Player of the Week. Kroth was 39-56 passing for 381 yards and four touchdowns with no interceptions.

Dayton Smith got the nod as the Defensive Player of the Week for his 13 tackle performance against the Longhorns.

Jaysen Shea is the nominee for Offensive Lineman of the Week. He graded out at 88 percent against Lone Grove.

Scott nominated **Johnny Marquez** as the Defensive Lineman of the Week. He made 10 tackles against Lone Grove.



John Denny Montgomery • The Purcell Register

Finding pay dirt

Brodrick Smith catches a touchdown pass from Kody Kroth Friday night. Kroth threw four touchdowns on the night. Purcell lost to Lone Grove 41-40.

Visit us at:
purcellregister.com

ALL IN DINER


103 W. Washington St.
 Purcell
(405) 527-3155

Westbrook Gardens

SENIOR LIVING COMMUNITY
 1215 Westbrook Blvd.
 Purcell
405-527-1365

Weichert REALTORS

Centennial
 405-360-0303
 120 Lester Ln
 Purcell, OK 73080

The Goldsby Store

434 W. Interstate Dr., Goldsby
288-0658

Sunset Estates

915 N. 7th Ave.
 Purcell
527-2122

Allen Farms

allenfarms.us
Kevin Andrews
 "Go Green with Allen Farms"
 SOD SALES AND INSTALLATION
 405-364-3998 - Office
 405-360-3009 - Fax
 Kevin@allenfarms.us
 476 Allen Road
 Norman, OK 73072

B&H CONSTRUCTION LLC

GOLDSBY, OK
405-288-2412
 www.bhboring.com

Bravo's


Mexican Grill
 1526 S. Green • Purcell
405-527-7705

209 NE 2nd St.
 Lexington, OK 73051
 christianlifeok.com
 405.527.7165

CHRISTIAN LIFE DAYCARE
 230 W. Apache St., Purcell
405.527.0140

Rick R. Schmidt, M.D.

Board Certified Family Practice
 1401 N. 4th Ste. 202
 Purcell, OK 73080
(405) 527-7555
 http://rickschmidtmd.phportal.com

Ferguson

BUICK GMC
USED CARS & BODY SHOP
Mile of Cars, Norman
 1015 N Interstate Drive • Norman, OK
(405) 321-5820
 www.thinkferguson.com

GUARANTY ABSTRACT

113 N. 2nd
 Purcell
405-527-7583

HALE'S OVERHEAD DOORS

SINCE 1984
527-3232

JACOBSON CONCRETE


CONCRETE • AGGREGATES
 PLACEMENT MATERIALS
 Purcell Plant:
(405) 527-3696
 www.LAJacobson.com

INSURANCE PROFESSIONALS II

111 W. Main • Purcell
405-527-3966
 www.inspros2.com

se habla español
JORDAN INSURANCE GROUP
 SINCE 1956
 Auto • Home • Business
405-527-7074
 www.jordancovers.com

Lexington Nursing Home


 632 S.E. Third
 Lexington, OK 73051
(405) 527-6531

The Purcell Register

The Heart of Oklahoma's Source for Local Sports
 225 W. Main, Purcell
405-527-2126

Northwind HEAT & AIR

527-7135
David Winterton
 Owner
 Lic# OK52397
201 S. Green
 Purcell

LOTUS GOLD DISPENSARY


 1923 S. Green Ave, Purcell, OK 73080
405-527-8775

Loving Care


 Home Health • Hospice • Private Duty
405.527.1117
 Our ONLY Care is Loving Care



Offensive Player
KODY KROTH
 Purcell Dragons
 Kroth passed for 381 yards and four touchdowns in a 39-56 performance and was not intercepted.



Defensive Player
JADON SANCHEZ
 Washington Warriors
 Sanchez had 22 tackles in the Warriors victory over Pawnee last Friday night.



Offensive Lineman
JAYSEN SHEA
 Purcell Dragons
 Shea graded out at 88 percent last Friday night.



Defensive Lineman
JOHNNY MARQUEZ
 Purcell Dragons
 Marquez made 10 tackles for the Dragons last Friday night.

SPECIALTY RISK INSURANCE

Agent
Mike Berrey
405.760.7258

SHEEHY SIGNS & SCREEN PRINTING

405.623.7777
 218 W. Main St.
 Purcell, OK 73080
 sheehysigns@yahoo.com

"Since 1983" S & S MOTORS

Purcell, Oklahoma
 127 N. Green Ave.
 Purcell, OK 73080
405-527-9612
 www.ssmotorsok.com



Pinkie's Forest
 124 W. Main St, Purcell
405-527-3062

ROGER D. CUDD, CPA, P.L.L.C.

CERTIFIED PUBLIC ACCOUNTANT
 130 W. Main • P.O. Box 327 • Purcell, OK 73080
 Office: 527-8337 • Fax: 527-8333
 email: cuddcpa@aol.com

Warriors rained out

Only thing stopping Washington is Mother Nature

JohnDennyMontgomery
The Purcell Register

After defeating Jones (10-0) and Meeker (10-1) last week the Washington Warriors have run into a wall against Mother Nature.

District games against Jones, Millwood, Heritage Hall (which would have been senior night) and Chandler have all been rained out.

"I've never seen anything like it," said Washington Head Coach Jace Brewer. "We were trying to think if we've ever had back-to-back rainouts in the fall."

After Tuesday's District game against Chandler was postponed, Brewer and company decided to move their September 28 game against Westmoore to Tuesday instead and play the game on UCO's turf field.

"We're going to have to get creative on how we get these District games in," he said. "So we moved Westmoore to tonight (Tuesday) to give us an opening."

In the Meeker game, sophomore pitcher Maggie Place had command of the circle.

"She threw it well," Brewer said. "We gave up one earned run."

Place indeed gave up one earned run, her first since August 18 against Dale and only her fourth this season.

She has an ERA of .677 and has struck out 49 batters in 41.1 innings of work.

Washington led 4-1 until the fifth inning when they scored

four runs. They tacked on two more in the sixth.


"After we scored the six we broke it open," Brewer said.

Place helped her own cause at the plate when she scored two runs herself and drove in two more.

Tinley Lucas also had a good

night at the dish and scored two runs while going 2-4 with a triple.

In fact, the Warriors made it a habit of taking extra bases with a gaggle of players getting doubles, including Mikinzy Bost, Ellie Loveless, Emma Curry, Kaile Kilmer and Place.



Greg Gaston • double g images

Let it rip

Maggie Place has been on fire from the circle this season and sports a .677 earned run average while in the circle for the Warriors. She's allowed five runs in 41.1 innings pitched.

Lady 'Dawgs starting to mesh as a team

Head coach Kayla Stewart is pleased with their progress

ToddNewville
The Purcell Register

The Lexington fast-pitch team won two games last weekend in the Plainview Tournament at Ardmore and soothed a little of their woes.

The Lady 'Dawgs are 3-7 and seem to be finding their way after introducing many new players into the lineup this season.

Lexington (which went 17-6 last year and made the Class 3A State tournament) first played the Class 5A Ardmore Tigers (6-8) last Friday. The Lady 'Dawgs won, 5-4, behind the pitching of Ryli Harmon.

Harmon allowed seven hits and just two earned runs.

Catcher Maddy Pack hit a walk-off, three-run home run for the Lady 'Dawgs. Harmon had two hits at the plate while Abby Turnpaugh, Cora Vazquez, Kiely Givens and Jaci Idlett also had solid hits for Lex.

"Ryli Harmon pitched well for us in the circle," Lexington Head Coach Kayla Stewart said.

"We still need to clean things up on defense and our bats got off to a slow start. We did a good job of getting people on. We just didn't have the timely hits early.

"Maddy Pack hit a three-run, walk-off homerun and had a really great tournament for us. She ended the tournament with four home runs and 11 RBI's."

Later last Friday, Lexington dropped a tough 3-2 decision to the Healdton Bulldogs.

Healdton (6-6) scored its three runs in the third inning. Lexington scored twice in the bottom of the fifth but couldn't go any further.

Turnpaugh pitched a solid game for the Lady 'Dawgs. She allowed four hits and two earned runs while walking nobody and striking out five batters.

Again, Lexington errors were a "bugaboo" as the team committed five miscues in the field.

Healdton's pitcher was fantastic, though. She pitched a one-hitter and struck out seven Lady 'Dawgs as Givens had the only safety for Lexington in the game.

"Abby Turnpaugh pitched a great game," Stewart said, "but our defense and bats let her down. It's hard to win games

with one hit and five errors on defense."

Last Saturday, Lexington defeated Valliant, 12-1, with a run-rule win.

Turnpaugh was the winning pitcher for the Lady 'Dawgs

came alive and helped her out."

Lexington finished the Plainview tourney on Saturday with a 7-3 defeat at the hands of Marlow.

Vazquez started for the Lex while Izzy Pack relieved.

said. "Again, defense let us down. We are young defensively and we are still learning how to play together and overcome difficult situations."

All in all, Stewart was very pleased with what she saw from her young and still-developing squad last weekend at the Plainview tourney.

"I know we went 2-2 in the tournament, but I felt like we started playing better as a team," Stewart said. "We were finally meshing and doing a lot of things right. We still have little things to fix, but I'm proud of the team effort this weekend."

Monday's game against Little Axe was postponed due to a coronavirus outbreak at Little Axe.

The Lady 'Dawgs were scheduled to play at home at 5 p.m. on Tuesday against Sulphur, weather permitting. Lex then plays host to Crooked Oak next Tuesday.

We still have little things to fix, but I'm proud of the team effort this weekend.

— Kayla Stewart, head coach

and Pack provided the power behind Lex's attack at the plate, smashing two homers and driving in seven runners.

Izzy Pack and Leslie Barber both had singles. Vazquez, Harmon and Idlett had two hits each. All three clipped a double against Valliant, too. The Lady 'Dawgs had 10 hits in the game and only one error.

"Once again Abby Turnpaugh pitched a great game," Stewart said. "Our bats finally

Marlow (8-5) scored three in the first inning and four more runs in the fourth. The Lady 'Dawgs scored once in the first and twice in the top of the third.

Maddy Pack had two hits (including a home run) while Turnpaugh, Vazquez, and Harmon singled. Lexington only made two errors in the game – but, they were costly, according to Stewart.

"Cora Vazquez and Izzy Pack pitched well for us," Stewart



Greg Gaston • double g images

Delivery

Cora Vazquez goes home with a pitch during relief work for the Lexington Bulldogs. The 'Dawgs are 3-7 this season after picking up two wins in the Plainview Tournament.

From page 1B

Wash:

passing and rushed six times for 32 yards.

"Emitt did an amazing job of passing," head coach Brad Beller said. "He missed a couple of throws early that I'm sure he would like to have over but he ran the offense very efficiently throughout the night.

"He made the right reads all night long and looked like a seasoned veteran running our offense," the coach continued.

Wil spread the ball around with Jaxon Sanchez catching seven balls, tight end Kelton Schultz caught a pair of passes, Hendrix caught four balls and Kobe Scott had three receptions.

"Our receivers did a great job of getting open and then blocking for each other after a catch was made," Beller said.

Pawnee, who never had a wide receiver in the game, ran the ball all but four plays and kept the ball almost the entire third quarter.

The result of their rushing attack gave a bunch of Warriors a bunch of tackles.

Jadon Sanchez led the defensive assault making 22 tackles including 14 solo stops.

"We had four other players with 10 or more tackles," Beller said.

Hayden Milner finished with 13 tackles, Jaxon Sanchez had 12, Chase Allison finished with 11 stops and Lane Steele recorded 10 tackles.

The Warriors forced two Black Bear fumbles and Wilk picked off a pass that set up a touchdown for Washington.

"Our offense was set up by a opportunistic defense," Beller said. "Our defense did an outstanding job of limiting a very good offensive football team to only 14 points and forcing all those turnovers."

Up next is a date with the legendary Jim Dixon and his Sulphur Bulldogs. Kickoff Friday night at Sulphur is set for 7 p.m.

I have the utmost respect for coach Dixon and coach (Corey) Cole," Beller said. "They con-

From page 1A

Lex:

play."

Lexington will play an Allen team that went 3-7 last year under coach Rob Green. They went to the Class A playoffs in 2018 and lost to Hulbert in the first round.

Allen, in fact, made the State playoffs four straight years from 2015-18. They have made the playoffs 22 times in their history.

"It's just going to be that kind of year where we are going to have to take it week-by-week,"

From page 1B

Wayne:

Wayne started off in a 12-0 hole entering the second half and didn't find the scoreboard until the third quarter when Ethan Mullins scored from 14 yards out. The point-after try was missed.

Mullins finished the night with 97 yards rushing with one score with his legs.

Brannon Lewelling added another 92 yards on the ground on 13 carries.

"Lewelling was the work horse late," Sharp said. "He was running hard with his pad level down and punishing kids when they tried to tackle him."

Apache scored in the final quarter on a one-yard plunge to get back to a two-score lead.

Then Wayne struck again in the fourth quarter, when Mullins found Kevin Bynum on a 39-yard pass. Brian Ibarra's point-after attempt was true and Wayne trailed 20-13.

Wayne fought and got the ball back late in the game.

"We had the ball with a chance to score and lead or tie it up," Sharp said.

But a bobbed snap along with a holding penalty dashed any hopes of mounting a comeback.

"Apache is a great team and we still had a chance to win," Sharp said. "Our kids battled

and gave great effort. We could

be good this season but have a long way to go."

Wayne was hurt defensively by Apache's deep air attack.

"They hit us on some big passes on third down and had a deep ball on us for a touchdown," Sharp said.

Lewelling carried the Bulldogs on defense with 15 tackles and one sack.

Mullins and Maddox Man-tooth each registered seven tackles and Andy Lee had three tackles and a sack.

Sharp thinks what his team did wrong Friday is correctable. "We just have to get back to blocking, and not just up front but on the edge with the receivers too," he said. "We have to sustain blocks and do your job."

Getting more experience as the year goes on should help with that as Lee is the only lineman who returns with any experience.

"I was proud of the kids for how they battled and didn't quit," Sharp said. "They battled."

Notes
Brandon Sharp nominated **Brannon Lewelling** for Heart of Oklahoma Defensive Player of the Week. He had 15 tackles and one sack Friday night.

Wayne hosts Lexington September 11.

Washington Head Coach **Brad Beller** nominated **Emitt Wilk** as the Offensive Player of the Week. Making his first start at quarterback, Wilk completed 16 of 21 pass attempts for three touchdowns and 212 yards. He also rushed for a touchdown.

The Defensive Player of the Week nominee is **Jadon Sanchez**, who had 22 tackles against Pawnee last week.

Beller nominated **Rope Scott** as the Defensive Lineman of the Week. Scott made six tackles last Friday night, caused a fumble and recovered a fumble.

There was no nomination for Offensive Lineman of the Week.



John Denny Montgomery • The Purcell Register

Swallowed

Jaysen Shea sacks the Lone Grove quarterback Friday night at Conger Field. Purcell lost 41-40 in overtime.



Greg Gaston • double g images

Pre-game instructions

Kody Kroth awaits the coin toss at midfield Friday before Purcell's season opener against Lone Grove. Purcell lost to Lone Grove 41-40 in overtime.



Liz Caralampio



Emily Madden



Gracie Pruitt



Tate Quintero

Purcell Cross Country



Aileen Gayten



Sabrina Carrillo




Abigail Escobedo



Kyle Ginn



Brayden Rouden




Ronan Little



Kayla Skinner




Allison Schlotthauer




Kyle Morris



Angel Paez



Landon Brown



Tyler Skinner

2019 DELINQUENT TAX LIST

No. 435-August 27-2 Times SA&I 294 (2012) NOTICE OF SALE OF REAL ESTATE FOR DELINQUENT TAXES LOCATED IN MCCLAIN COUNTY, STATE OF OKLAHOMA Notice is hereby given that, under authority and direction of 68 O.S. § 3101 et seq., the hereinafter described lands, lots, tracts and parcels of real estate, all situated in McClain County, Oklahoma, now has a tax lien for unpaid ad valorem taxes and/or special assessments. Further, if the lien remains unpaid for a period of three years or more, as of the date such taxes first became due and payable, this property will be sold at public auction unless the delinquent taxes, interest and penalty are paid in full prior to the time of the tax sale. The said list contains all the lands on which the ad valorem taxes of the taxable year 2019 remain due, delinquent and unpaid, except where the 2019 taxes have been endorsed on a prior year's delinquent tax sale, together with any delinquent and unpaid ad valorem taxes of other years, and including any personal taxes which are by law made a lien upon the real property owned by such person or persons; and further including delinquent special improvement and maintenance assessments separately stated and described for the year or years as specifically stated in said lists for certain lands, lots and tracts of real estate having special improvement and maintenance assessments which are by statute a lien upon realty and subject to sale at this time. The sale hereby advertised may involve a manufactured home which may be subject to the right of a secured party to repossess. A holder of a perfected security interest in such manufactured home may be able to pay ad valorem taxes bases upon the value of the manufactured home apart from the value of real property. This notice applies to the following lands, lots, tracts and parcels of real estate to-wit: (Following the list of lands to be advertised for sale, the signature of the County Treasurer will be affixed) Witness my hand this 27 day of August, 2020. /s/ Teresa Jones Teresa Jones County Treasurer McClain County, STATE OF OKLAHOMA Type Year Tax Penalty Cost Total RURAL TID: 72 ALLEN CLAUDIA M 10-05N-01E S 15 ACS OF E SE SW, LESS 4 ACS REAL 2019 258.00 30.96 15.50 304.46 TID: 74 BASHAM DE WAYNE W II 10-05N-01E BEG NE/C SE SW, W 169 YDS, S 72 YDS, E 169 YDS, N 72 YDS TO BEG REAL 2019 370.00 44.40 15.50 429.90 TID: 77 WHITE JOSEPH D & SHERRY D 10-05N-01E N SE NE SW REAL 2019 464.00 55.68 15.50 535.18 TID: 82 GILLISPIE LAVETA & TIMOTHY 10-05N-01E NW NW SW REAL 2019 553.00 66.36 15.50 634.86 TID: 133 BOX GLENN 14-05N-01E 1/5 INT IN N SW REAL 2019 29.00 3.48 15.50 47.98 TID: 210 WYNESBERRY WILLIE J & BESSIE L 24-05N-01E E W NE & E NE LESS 1.50 ACS REAL 2019 200.00 24.00 15.50 239.50 TID: 223 WYNESBERRY BES-SIE L 24-05N-01E BEG 1060'W OF NE/C SEC, 210'S, 156'E, 60'N, 206'E, 150'N, 361'W TO POB REAL 2019 204.00 24.48 15.50 243.98 TID: 320 WYNESBERRY BES-SIE ETAL 35-05N-01E SE SE NE LESS 1 AC REAL 2019 125.00 15.00 15.50 155.50 TID: 321 LOVE KENNETH SR & EARL LOVE 35-05N-01E BEG 120 S NE/C SE SE NE, S 210 W 210 N 210 E 210 TO BEG EACH 1/2 INT REAL 2019 189.00 22.68 15.50 227.18 TID: 26218 SMITH STEVEN J REVOCABLE TRUST 35-05N-01E UND 1/3 INT. SE SE NE LESS 1 ACRE REAL 2019 55.00 6.60 15.50 77.10 TID: 359 JONES BONNIE TRUSTEE OF TRUST 03-05N-01W TRACT #1 COMM AT SE COR OF SECT. TH W1582.25 TO POB TH W1057.50 N660.14 E1057.41 S660.48 TO POB REAL 2019 199.00 23.88 15.50 238.38 TID: 420 HOWARD WENDY DVM PC 05-05N-01W W SW NW SW REAL 2019 414.00 49.68 15.50 479.18 TID: 24966 PRADER SHERRY & JAMES J AND 05-05N-01W BEG 726'S OF NE/C OF SE/4; S 220', W 330', N 220', E 330' TO POB REAL 2019 299.00 35.88 15.50 350.38 TID: 458 TRENT DUSTIN ELI 06-05N-01W BEG ON STH LINE OF LOT 7 E1008.57 TH N418.85 E208 S418.85 W208 TO POB MOBILE HOME REAL 2019 603.00 63.32 15.50 681.82 TID: 475 BRAKEFIELD BRUCE D 07-05N-01W THE E 220 OF SW SE SE MO-BILE HOME REAL 2019 76.00 9.12 15.50 100.62 TID: 493 BARTHOLOMEW SUE 08-05N-01W BEG SW/C ESE, N517.7, E311, S517.7, W311 TO POB LESS .79 ACS LESS .48AC REAL 2019 674.00 80.88 15.50 770.38 TID: 524 JONES MARTHA A 08-05N-01W COMM NW/C NE, E 143.31 TO POB, TH E 1794, SE 342.15 ALONG CURVE 994.41 - SW REC'D BK828 PG704 REAL 2019 36.00 4.32 15.50 55.82 TID: 579 MC CLAIN COUNTY TOWING & 09-05N-01W COMM AT THE SW/C OF SEC E ALONG S LINE 1639.94 FEET TO POB THEN N 348.48 E 125 S 348.48 W 125 TO POB REAL 2019 960.00 115.20 15.50 1,090.70 TID: 634 CRABTREE FAMILY PARTNERSHIP 14-05N-01W SW NW & SW & S SE LESS 132 X 330 IN SE SE SE REAL 2019 323.00 38.76 15.50 377.26 TID: 635 CRABTREE FAMILY PARTNERSHIP 14-05N-01W E NW REAL 2019 127.00 15.24 15.50 157.74 TID: 645 CRABTREE FAMILY PARTNERSHIP 15-05N-01W SE SE & S NE SE REAL 2019 82.00 9.84 15.50 107.34 TID: 706 CALIXTO BARBARA 18-05N-01W BEG SE/C SEC, N 207, W 152.20, S 207, E 152.20 TO POB MOBILE HOME REAL 2019 202.00 24.24 15.50 241.74 TID: 737 PITTMAN JERRY DON & KAREN M 21-05N-01W BEG AT PT ON N OF SEC 659.78 W OF NE/C S 660 W 426.36 TO HWY NW 694.31 TO N OF SEC E 638.46 TO POB REAL 2019 1,065.77 63.95 15.50 1,145.22 TID: 743 CRABTREE FAMILY PARTNERSHIP 22-05N-01W W E NE LESS R. R. REAL 2019 74.00 8.88 15.50 98.38 TID: 783 LEWIS LANCE D & TRACY L 25-05N-01W SE SE SE NE REAL 2019 783.00 93.96 15.50 892.46 TID: 33466 WEAVER CHAD & KELLY 25-05N-01W COMM SW/C SW, N 714.28 TO POB, N 637.50, E 30.72, SE 319.5, SE 29.82, SE 29.97, SE 30.12, SE 29.68, SE 29.78, S 29.77, S 203.92, W 260.47 TO POB 2.8 ACS MOL REAL 2019 654.00 78.48 15.50 747.98 TID: 845 CORMANY RANDAL & BETTY 34-05N-01W COMM AT SE/C OF SE THEN W 1032.5 THEN NW 752.6 TO POB THEN NE 726 NW 600 SW 726 SE 600 TO POB REAL 2019 301.00 36.12 15.50 352.62 TID: 850 WELLS DAVID L & JEWEL M 35-05N-01W E 200' OF THE S 545' OF SE SE SW4 REAL 2019 483.00 57.96 15.50 556.46 TID: 868 ROCKHOLD E A EST 08-05N-02E 1/4 INT IN LOTS 4 & 5 REAL 2019 31.00 3.72 15.50 50.22 TID: 955 COLLETT BRADLEY R & TESSA 22-05N-02E BEG SE/C, N 300 TO POB, W 477.63 N 228, E 477.63, S 228 TO POB REAL 2019 418.00 50.16 15.50 483.66 TID: 996 HOGAN JERRY D 26-05N-02E SW SW & S NW SW REAL 2019 1,053.00 126.36 15.50 1,194.86 TID: 999 HALVERSON BILLY P 26-05N-02E STRIP ABON RR IN NE SE ADJ TO BLK 9 BYARS REAL 2019 24.00 2.88 15.50 42.38 TID: 1003 HOGAN JERRY D 27-05N-02E S N SE, S SE, E 5 ACS OF SE SE SW REAL 2019 145.00 17.40 15.50 177.90 TID: 1041 HOGAN JERRY D 35-05N-02E N NW NW REAL 2019 1,072.00 128.64 15.50 1,216.14 TID: 1074 PROCTOR PATRICK NEAL 03-05N-02W NW NW NE REAL 2019 89.00 10.68 15.50 115.18 TID: 1085 BOOKER JIM & KATHY 03-05N-02W BEG 456.40 S OF NW/C SW, S209.23 E 381.21, NE 220.74, W 451.55 TO POB CONT 2 ACS M/L - LESS .5 ACS REAL 2019 222.00 26.64 15.50 264.14 TID: 1086 BOOKER JIM & KATHY 03-05N-02W BEG NW/C SW, E 605, SW 428.06, W 468.06, N 405.74 TO POB REAL 2019 58.00 6.96 15.50 80.46 TID: 1089 MORRISON VICTOR BRYAN 03-05N-02W NE 10.24 ACS OF LOT 2 - LESS 60' ALONG W SIDE REAL 2019 445.00 53.40 15.50 513.90 TID: 1090 BOOKER JIM & KATHY 03-05N-02W BEG AT PT 405.74' S OF NW/C SW, TH S 50.66, E 451.55, NE 53.46, W 468.58 TO POB - CONT .53 ACS M/L REAL 2019 11.00 1.32 15.50 27.82 TID: 1102 BRAKEFILED THOMAS RAY & 05-05N-02W NW NW REAL 2019 29.00 3.48 15.50 47.98 TID: 1167 CLIFTON ASHLEY AND 10-05N-02W COMM SE/C OF SE THEN W 1392.56 TO POB W 208.5 N 254 E 208.5 S 254 TO POB REAL 2019 353.00 42.36 15.50 410.86 TID: 32949 FRIZELL LLOYD E & JENNIFER 10-05N-02W E 164.64 OF NE NW REAL 2019 239.00 28.68 15.50 283.18 TID: 1181 SHREVE HENRY & MARTHA TRUST 12-05N-02W SW NE & E SE NW & SE NE NW & E SE LESS 40.49 FOR HWY & LESS DEED TO SKELLY OIL CO LESS 35.45 AC UND 1/2 INTEREST REAL 2019 65.00 7.80 15.50 88.30 TID: 1247 LUNA JOSE 17-05N-02W BEGINNING AT NE CORNER OF NE, EAST ALONG N LINE 550', S396', W550FT, N396' TO POB REAL 2019 277.00 33.24 15.50 325.74 TID: 1292 BOHLER RODNEY & DONNA 21-05N-02W BEG NW/C NENE, E300, S130, W300, N130 TO POB REAL 2019 266.00 15.96 15.50 297.46 TID: 1293 QUALLS DAVID 21-05N-02W PT SE SE SE BEG SE/C, N 250 X W 187 TO POB REAL 2019 235.00 28.20 15.50 278.70 TID: 1339 TALIAFERRO BOBBY & CHRISTINA D 26-05N-02W SW NW & W NW SE NW & N 132 OF W SW SE NW LESS 15.7 AC IN S NW LESS 15.23 AC REAL 2019 24.00 2.88 15.50 42.38 TID: 1348 TALIAFERRO BOBBY & CHRISTINA 26-05N-02W BEG AT SW/C OF SW NW THEN N 488.8 TO POB THEN E 453 NE 72.7 N 415.9 E 562.41 N 403 W 1086.5 S 833.35 TO POB REAL 2019 63.00 7.56 15.50 86.06 TID: 1357 HERRINGTON ERIC 27-05N-02W COMM AT SE/C OF SE SE N 417.4 W 626.1 S 417.4 E 626.1 REAL 2019 712.00 85.44 15.50 812.94 TID: 1364 HERRINGTON RONALD ETAL 27-05N-02W E SE LESS 6 AC, LESS 1 AC LESS 2 AC LESS 26.67AC REAL 2019 307.00 36.84 15.50 359.34 TID: 25006 HERRINGTON KARI R & BENNY 27-05N-02W BEG AT NE/C OF SE THEN S208.7 W 208.7 N 208.7 E 208.7 TO POB REAL 2019 562.00 67.44 15.50 644.94 TID: 1371 COOPER RICKY NELSON 28-05N-02W BEG AT THE NE COR OF THEN 2 SE TH S171.47 W133.79 S176.05 E130.33 S313.49 W2645.38 N667.49 E2644.69 TO POB CONT 39.5 ACS MOL REAL 2019 1,120.00 134.40 15.50 1,269.90 TID: 1393 SMITH DISPOSALS, LLC 30-05N-02W THE N. 17' OF LOT 1 REAL 2019 21.00 2.52 15.50 39.02 TID: 1433 MORRISON IMOGENE 33-05N-02W BEG SW/C SW SE SE TH E 416 TH N 416 TH W 416 TH S 416 TO BEG REAL 2019 79.00 9.48 15.50 103.98 TID: 1450 BECK MICHAEL L 34-05N-02W BEG SW/C SW TH N 797.6 TO HWY TH SE 826.4 TO S SEC LINE TH W 218.4 TO BEG REAL 2019 475.00 57.00 15.50 547.50 TID: 1477 AGEE BEN & SHAY 02-05N-03E PT SE LYING E OF R/W OF HWY 177 REAL 2019 131.00 15.72 15.50 162.22 TID: 1517 DELMAN DORIS L (SMITH) 12-05N-03E NE NE SW S NE SW REAL 2019 35.00 4.20 15.50 54.70 TID: 1634 BEVEL JAMES M III & VANESSA J 26-05N-03E SE SE SE LESS W 527.11' REAL 2019 12.00 1.44 15.50 28.94 TID: 1637 ROBERSON JEFFREY D & STACEY A 26-05N-03E COMM NW/C NW E 298.26 TO POB E 362.19 S 659.94 E 1320.42 S 1980.23 W 1319.01 S 660.11 W 659.31 N 660.06 N 2094.28 E 298.26 N 545.19 TO POB REAL 2019 700.50 42.03 15.50 758.03 TID: 1642 MOORE DELORESA 27-05N-03E S NW SE & SW SE & N NE SE REAL 2019 62.00 7.44 15.50 84.94 TID: 1644 STOLIBY ALLEN & 27-05N-03E BEG AT A PT 125 E. OF NW/C OF SEC. TH S 208.71 E 208.71 N 208.71 W 208.71 TO POB. 1/2 INT EACH REAL 2019 401.00 48.12 15.50 464.62 TID: 1645 REED JAMES R 27-05N-03E BEG 208.71 S. OF NW/C OF SEC. TH E 208.71 S. 208.71 W. 208.71 N. 208.71 TO BEG. REAL 2019 442.00 53.04 15.50 510.54 TID: 1655 STOLIBY DANIEL 27-05N-03E BEG NE/C NW NW NW, W 208.71, S 208.71, E 208.71, N 208.71 TO POB REAL 2019 49.00 5.88 15.50 70.38 TID: 1671 RUNYAN RICHARD W 29-05N-03E NE-E SE-NE NW SE REAL 2019 429.00 51.48 15.50 495.98 TID: 1695 KEITH RALPH E II 32-05N-03E S NE NE REAL 2019 103.00 12.36 15.50 130.86 TID: 1697 KEITH RALPH E II 32-05N-03E N NE NE REAL 2019 103.00 12.36 15.50 126.38 TID: 1754 MILLS MICHAEL & TRACEY L 36-05N-03E COMM AT NW/C NE, TH E 662.62, S 660.22 TO POB - TH S 330.11, W 662.17, N 330.12, E 662.32 TO POB - CONT 5.02 ACS M/L REAL 2019 65.00 7.80 15.50 88.30 TID: 1777 FIELDER JR DOYCE E 36-05N-03E COMM AT NW/C OF THE NE/4; THE 662.62; THS 1650.55; TH CONT S A DIST OF 330.10; TH W 661.72' TH N 330.10; TH E 661.81 TO POB-CONT 5.01 ACRE M/L REAL 2019 66.00 7.92 15.50 89.42 TID: 1785 BROWN BRANDON & DOMINICE 36-05N-03E COMM AT NE/C OF NW THEN S 1980.74 TO POB S 330 W 661 N 330 E 661 TO POB REAL 2019 255.00 30.60 15.50 301.10 TID: 27066 SMITH LOUIS & PHYLLIS 36-05N-03E S NW NW NE REAL 2019 157.00 18.84 15.50 191.34 TID: 30005 HEBB PHILIP 36-05N-03E N/2 SW SW LESS 2AC REAL 2019 539.00 64.68 15.50 619.18 TID: 1920 DUNN DAVID M & LISA K 14-05N-03W E NW LESS 2 ACS REAL 2019 241.00 28.92 15.50 285.42 TID: 1922 MADDEN JOHNNY W & ANGIE 14-05N-03W BEG AT SW/C OF W NW; N 300 E 290.4 S 300 W 290.4 TO POB MOBILE HOME REAL 2019 76.00 9.12 15.50 100.62 TID: 1959 STEWART ENERGY LLC 19-05N-03W S SE NW & E SW REAL 2019 101.00 12.12 15.50 128.62 TID: 2007 FARRIS JOHN M & YAVETTE D 24-05N-03W BEG 264 E NW/C OF NW NW, E 264, S 330, W 264, N 330 TO POB REAL 2019 292.00 35.04 15.50 342.54 TID: 25906 COONHEAD DELORES JEAN 27-05N-03W W NE NE (20 ACS) 20% INT REAL 2019 18.00 2.16 15.50 35.66 TID: 2085 DUNN DAVID M & OR KELLY 34-05N-03W W NW E NE NW NW NE NW REAL 2019 84.00 10.08 15.50 109.58 TID: 2132 FLAKE JEAN ETAL 04-05N-04W (UND 1/2 INT) SE LESS HWY REAL 2019 66.00 7.92 15.50 89.42 TID: 2133 HARRISON H WALKER TRUST 04-05N-04W (UND 1/2 INT) SE/4 -160 ACS LESS HWY REAL 2019 66.00 7.92 15.50 89.42 TID: 2134 HARRISON H WALKER TRUST 04-05N-04W (UND 1/2 INT) E E SW - 40 ACS REAL 2019 17.00 2.04 15.50 34.54 TID: 2135 FLAKE JEAN ELLEN HARRISON 04-05N-04W (UND 1/2 INT) E E SW - 40 ACS REAL 2019 17.00 2.04 15.50 34.54 TID: 2183 HARRISON H WALKER TRUST 09-05N-04W UND. 1/2 INT. NE & E NW LESS HWY (9.59AC) REAL 2019 73.00 8.76 15.50 97.26 TID: 2184 FLAKE JEAN ETAL 09-05N-04W UND. 1/2 INT. NE & E NW LESS HWY (9.59AC) REAL 2019 74.00 8.88 15.50 98.38 TID: 2186 CHOATE NORWOOD W & MRS 09-05N-04W 22 AC. IN S SE E OF HWY REAL 2019 17.00 2.04 15.50 34.54 TID: 2206 CHOATE NORWOOD W & MRS 10-05N-04W S NE & S SE & SW LESS 3 AC. REAL 2019 413.00 49.56 15.50 478.06 TID: 2207 AMPARANO ERNEST C & BETTY ETAL 10-05N-04W SW SW NW SW & S 66 OF NW SW NW SW REAL 2019 163.00 19.56 15.50 198.06 TID: 2245 NIECE JERRY DON & DEANNE LYNN 15-05N-04W NW NW NW REAL 2019 609.00 73.08 15.50 697.58 TID: 2247 CHOATE NORWOOD W & MRS 15-05N-04W N NE REAL 2019 100.00 12.00 15.50 127.50 TID: 2248 CHOATE DIMMITT N & ELVA MAE 15-05N-04W NE SE & S N OF SEC. NE NW & E NW NW & SW NW NW REAL 2019 208.00 24.96 15.50 248.46 TID: 2253 SMITH STEVEN J REV TRUST 15-05N-04W E 60 ACRES OF W SE REAL 2019 50.00 6.00 15.50 71.50 TID: 2260 WILBOURN JEFFREY S & ANGELA M 16-05N-04W NE NE NE SE NE N NE NW NE E OF HWY 76 LESS 4 ACS REAL 2019 181.00 21.72 15.50 218.22 TID: 2271 SMITH STEVEN J 16-05N-04W BEG ON S L. SEC 90 YDS W C. HWY 76 TH W 70 YDS TH N 75 YDS TH E 70 YDS TH S 75 YDS TO BEG REAL 2019 319.00 38.28 15.50 372.78 TID: 2272 SMITH STEVEN J 16-05N-04W SE SW SW LESS 2 ACS IN SE/C REAL 2019 45.00 5.40 15.50 65.90 TID: 2273 SMITH STEVEN J, TRUSTEE 16-05N-04W SW SW SW REAL 2019 57.00 6.84 15.50 79.34 TID: 27602 SMITH ROGER A & CONNIE J 16-05N-04W THE N 100' OF SW NW NE & THE S 150' OF THE NW NW NE LYING WEST OF HWY REAL 2019 175.00 21.00 15.50 211.50 TID: 2282 SMITH STEVEN J, TRUSTEE 17-05N-04W NW SE SE REAL 2019 58.00 6.96 15.50 80.46 TID: 2283 SMITH STEVEN J, TRUSTEE 17-05N-04W SE SE SE REAL 2019 70.00 8.40 15.50 93.90 TID: 2284 SMITH STEVEN J, TRUSTEE 17-05N-04W SE SW SE REAL 2019 135.00 16.20 15.50 166.70 TID: 2290 SMITH STEVEN J TRUSTEE 17-05N-04W N NE SW & NW NW SE REAL 2019 30.00 3.60 15.50 49.10 TID: 2291 SMITH STEVEN J, TRUSTEE 17-05N-04W S NE SE, NE SW SE, SE NW SE, N SE SW, SE SE SW, NW SW SE, NW NE SE, SE SW NE REAL 2019 98.00 11.76 15.50 125.26 TID: 2297 SMITH STEVEN J, TRUSTEE 17-05N-04W NE NW SE & NE SE SE REAL 2019 123.00 14.76 15.50 153.26 TID: 2300 SMITH STEVEN J 17-05N-04W NORTH 880' OF W/2 SW LESS SOUTH 220'(6.67ACS) REAL 2019 100.00 12.00 15.50 127.50 TID: 26525 SMITH STEVEN J 17-05N-04W SW NW SE & SE NE SW REAL 2019 26.00 3.12 15.50 44.62 TID: 27058 SMITH ROGER A 17-05N-04W SW SW NE SW REAL 2019 4.00 0.48 15.50 19.98 TID: 2306 VAUGHN IONA 18-05N-04W S LOT 4 S N OF LOT 4 REAL 2019 39.00 4.68 15.50 59.18 TID: 2325 SMITH STEVEN J REV TRUST 20-05N-04W SE SW & S SW NW & SW NE SW & N NE SW & NW NW SW N S NW SW & N S S NW SW LESS 1.36 ACS, LESS 95.88AC REAL 2019 354.00 42.48 15.50 411.98 TID: 24223 SMITH RESIDENTIAL HOLDINGS, LL 20-05N-04W BEG SW/C SW SW NW N 220 E 270 S 220 W 270 TO POB REAL 2019 277.00 33.24 15.50 325.74 TID: 30457 SMITH STEVEN J REV TRUST 20-05N-04W BEG SE/C W NW NW NE TH S 506.51 W 430 N 506.51 E 430 TO POB REAL 2019 5.00 0.60 15.50 21.10 TID: 33343 KARPE CHARLES & LORI 20-05N-04W BEG 1376.1 W OF SE/C OF SW, N 1525.2, W 1250, S 1525.2, E 1520 TO POB LESS 20 ACS REAL 2019 127.00 15.24 15.50 157.74 TID: 2326 SMITH STEVEN J REV TRUST 21-05N-04W W NE, W E NE, NW NW, N NE NW, SE NE NW, SE NW, & 1 ACRE LYING EAST OF HWY ROW IN SE SW NW LESS HWY 76 ROW REAL 2019 5,707.00 684.84 15.50 6,407.34 TID: 2383 RIVERA ANTONIO & CONSUELO 26-05N-04W THE E 396 OF NE NW NW REAL 2019 603.00 72.36 15.50 690.86 TID: 2385 RIVERA ANTONIO & CONSUELO 26-05N-04W SW NW NW LESS 1.67 ACS SW SW NW NW & S 50 OF THE W	NE NE NE SE NE N NE NW NE E OF HWY 76 LESS 4 ACS REAL 2019 181.00 21.72 15.50 218.22 TID: 2271 SMITH STEVEN J 16-05N-04W BEG ON S L. SEC 90 YDS W C. HWY 76 TH W 70 YDS TH N 75 YDS TH E 70 YDS TH S 75 YDS TO BEG REAL 2019 319.00 38.28 15.50 372.78 TID: 2272 SMITH STEVEN J 16-05N-04W SE SW SW LESS 2 ACS IN SE/C REAL 2019 45.00 5.40 15.50 65.90 TID: 2273 SMITH STEVEN J, TRUSTEE 16-05N-04W SW SW SW REAL 2019 57.00 6.84 15.50 79.34 TID: 27602 SMITH ROGER A & CONNIE J 16-05N-04W THE N 100' OF SW NW NE & THE S 150' OF THE NW NW NE LYING WEST OF HWY REAL 2019 175.00 21.00 15.50 211.50 TID: 2282 SMITH STEVEN J, TRUSTEE 17-05N-04W NW SE SE REAL 2019 58.00 6.96 15.50 80.46 TID: 2283 SMITH STEVEN J, TRUSTEE 17-05N-04W SE SE SE REAL 2019 70.00 8.40 15.50 93.90 TID: 2284 SMITH STEVEN J, TRUSTEE 17-05N-04W SE SW SE REAL 2019 135.00 16.20 15.50 166.70 TID: 2290 SMITH STEVEN J TRUSTEE 17-05N-04W N NE SW & NW NW SE REAL 2019 30.00 3.60 15.50 49.10 TID: 2291 SMITH STEVEN J, TRUSTEE 17-05N-04W S NE SE, NE SW SE, SE NW SE, N SE SW, SE SE SW, NW SW SE, NW NE SE, SE SW NE REAL 2019 98.00 11.76 15.50 125.26 TID: 2297 SMITH STEVEN J, TRUSTEE 17-05N-04W NE NW SE & NE SE SE REAL 2019 123.00 14.76 15.50 153.26 TID: 2300 SMITH STEVEN J 17-05N-04W NORTH 880' OF W/2 SW LESS SOUTH 220'(6.67ACS) REAL 2019 100.00 12.00 15.50 127.50 TID: 26525 SMITH STEVEN J 17-05N-04W SW NW SE & SE NE SW REAL 2019 26.00 3.12 15.50 44.62 TID: 27058 SMITH ROGER A 17-05N-04W SW SW NE SW REAL 2019 4.00 0.48 15.50 19.98 TID: 2306 VAUGHN IONA 18-05N-04W S LOT 4 S N OF LOT 4 REAL 2019 39.00 4.68 15.50 59.18 TID: 2325 SMITH STEVEN J REV TRUST 20-05N-04W SE SW & S SW NW & SW NE SW & N NE SW & NW NW SW N S NW SW & N S S NW SW LESS 1.36 ACS, LESS 95.88AC REAL 2019 354.00 42.48 15.50 411.98 TID: 24223 SMITH RESIDENTIAL HOLDINGS, LL 20-05N-04W BEG SW/C SW SW NW N 220 E 270 S 220 W 270 TO POB REAL 2019 277.00 33.24 15.50 325.74 TID: 30457 SMITH STEVEN J REV TRUST 20-05N-04W BEG SE/C W NW NW NE TH S 506.51 W 430 N 506.51 E 430 TO POB REAL 2019 5.00 0.60 15.50 21.10 TID: 33343 KARPE CHARLES & LORI 20-05N-04W BEG 1376.1 W OF SE/C OF SW, N 1525.2, W 1250, S 1525.2, E 1520 TO POB LESS 20 ACS REAL 2019 127.00 15.24 15.50 157.74 TID: 2326 SMITH STEVEN J REV TRUST 21-05N-04W W NE, W E NE, NW NW, N NE NW, SE NE NW, SE NW, & 1 ACRE LYING EAST OF HWY ROW IN SE SW NW LESS HWY 76 ROW REAL 2
---	---

Taxes:

528 NW NW MOBILE HOME
REAL 2019 306.00 36.72 15.50
358.22
TID: 2400 ARREDONDO JOSE
LUIS &
28-05N-04W
BEG 649.1 N OF SW/C OF W NE
NWE 483.4 TO C/LOF HWY SE 'LY
184.9 W 466.9 N 184.1 TO POB.
REAL 2019 212.00 25.44 15.50
252.94
TID: 2414 CARRASCO FRAN-
CISCO & CONSUELO
28-05N-04W
COMM FROM THE SE/COR
OF THE NE NE SW OF SECT 28
TH W726.44 N84' TO POB TH
N121.58 NE177.60 TO WEST
ROW LINE OF HIGHWAY 76 TH
SE ALONG ROW A DIST 110.98
TH SW242.02 TO POB
REAL 2019 222.00 26.64 15.50
264.14
TID: 2415 CARRASCO FRAN-
CISCO & CONSUELO
28-05N-04W
COM AT THE SE/COR OF
THE NE NE SW TH E61.62 FT TO
WEST ROW LINE OF HIGHWAY
76 BEING POB, TH SW288.65 TH
N114.68 NE242.02 TO A POINT
OF WEST ROW LINE TH SE132.77
N19.08 TO A POINT ON WEST
ROW LINE TH SE ALONG WEST
ROW LINE A DIST OF 117.5 TO
POB
REAL 2019 276.00 33.12 15.50
324.62
TID: 2418 ROMINE TOMMY
W & SUE
28-05N-04W
2.5 ACRES MOL LYING WEST
OF HWY PRIMARILY LOCATED
IN THE NW SW SE
LESS HWY
REAL 2019 257.00 30.84 15.50
303.34
TID: 2421 STEELE MISTY &
AMANDA DEAL
28-05N-04W
1/2 AC IN SW SE W OF HWY 76
REAL 2019 128.00 15.36 15.50
158.86
TID: 2422 STEELE MISTY &
AMANDA DEAL
28-05N-04W
TH N 1/2 OF N AC OF A 2 AC
TR IN NE SW SE W OF HWY 76
REAL 2019 130.00 15.60 15.50
161.10
TID: 2423 STEELE MISTY &
AMANDA DEAL
28-05N-04W
BEG 5.32 CHNS W SW/C SE
SE & 16' N S S.L. FOR BEG W
521.88 TH NW 208.75 E 521.88
SE 208.75 TO BEG
REAL 2019 213.00 25.56 15.50
254.06
TID: 2478 BRANCH JOSE-
PHINE LIVING TRUST
32-05N-04W
NENESE, SNESE, SESE, ESW
SE, SW SW SE LESS 1.5 ACRES
REAL 2019 391.00 46.92 15.50
453.42
TID: 2507 NIECE JERRY DON
& DEANNE LYNN
33-05N-04W
BEG 426 N & 391.7 E OF SW/C
OF SW NW NEN144.16 NE84.57 E
173.90 S224.56 W197.25 TO POB.
REAL 2019 952.00 114.24 15.50
1,081.74
TID: 2522 ORR DAVID M
34-05N-04W
SW SW & S NW SW LESS 2
TRACTS BEG 1060 E SW/C TH
N190 X E260 ALSO BEG AT SW/C
OF SW SW TO POB
REAL 2019 760.00 91.20 15.50
866.70
TID: 2565 FEDERAL HOME
LOAN MORG CORP
31-06N-01W
BEG 273.4 W OF W R/W HWY
77 ON S LINE S SE NW, NW 418,
W 136.7, SE 418, E 136.7 TO POB
REAL 2019 23.00 2.76 15.50
41.26
TID: 2582 CHAMBERS WINDY,
AMANDA, JODY
33-06N-01W
NE LESS NE NE NE & N SE
REAL 2019 881.00 105.72 15.50
1,002.22
TID: 2591 CHAMBERS WINDY,
AMANDA, JODY
34-06N-01W
S NW NW
REAL 2019 112.00 13.44 15.50
140.94
TID: 2665 RIGGLE CARLA
PAULINE
02-06N-02W
COMM NE/C OF NE NW S
1060.04 W 25 TO POB W 216 S
265.09 E 216 N 265.09 TO POB
REAL 2019 76.00 9.12 15.50
100.62
TID: 2676 MYERS MARY L
02-06N-02W
N NW SW LYING EAST OF
THE WALNUT CREEK DRAIN-
AGE DITCH
REAL 2019 734.00 88.08 15.50
837.58
TID: 2683 DOZER LLC
03-06N-02W
N NW W OF DITCH & NE W
OF DITCH
REAL 2019 167.00 10.02 15.50
192.52
TID: 2753 WRIGHT CHARLES
WILLIAM
07-06N-02W
NW NW (OR LOT 1)
REAL 2019 29.00 3.48 15.50
47.98
TID: 2754 WRIGHT CHARLES
WILLIAM III
07-06N-02W
SW NW (OR LOT 2)
REAL 2019 32.00 3.84 15.50
51.34
TID: 27710 CHAGOYA RICH-
ARD RENE &
08-06N-02W
COMM N/C OF SECTION S

2218.21 E 659.99 TO POB S
1736.97 E 352.23 N 2035.55 S49W
458.54 TO POB
REAL 2019 16.00 1.68 15.50
33.18
TID: 2789 CRESWELL DANNY
CLAY &
08-06N-02W
COMM AT THE SE COR OF
SEC 9 TH N1572.12 TO POB
THEN W800FT N272.50 E800FT
S272.50 TO POB
REAL 2019 2,793.50 167.61
15.50 2,976.61
TID: 31907 COLE BENNIE JOE
11-06N-02W
COMM NW/C W NE E 662.41, S
29643 TO POB, E 248.91, S 340,
W 251.4, N 340.23 1.954 AC W/
EASEMENT
COMM NW/C W NE, E 662.41,
S 663.63 POB, TH E 251.4, S
570.39, W 255.58, N 570.37 POB
3.319 AC W/EASEMENT
COMM NW/C W NE, E 662.41,
S 1207.01 POB
, E 255.58, S 112.78 S 575.87
SE 85.88, W 150.10, NW 817.84,
E 358.33 N 112.73 POB 6.33 AC
W/EASEMENT RE: 2443-375/378
REAL 2019 454.00 54.48 15.50
523.98
TID: 2889 HAYES JEROME M
15-06N-02W
BEG AT THE SW/C OF SETHEN
N 353.25 TO POB THEN N 309.40,
E 260.07 S 375.87 W 100.11, N
66.48, W 159.96 TO POB
REAL 2019 254.00 30.48 15.50
299.98
TID: 30456 DOZER LLC
15-06N-02W
COMM NW/C W NW, S 1986
POB, E 1322 S661 E 660 S1322
W1983 N1320 N 662 TO POB
REAL 2019 93.00 5.58 15.50
114.08
TID: 2914 THE MICHAEL R
DRAIN 2013 REVOC
17-06N-02W
NE NE NE & 6.98 AC IN SE NE
NE & E216 X 1057 OF TH W NENE
LESS HWY
REAL 2019 43.50 2.61 15.50
61.61
TID: 2949 BRUMFIELD
LEATRICE JOY
21-06N-02W
E SE SE SW
REAL 2019 898.00 107.76 15.50
1,021.26
TID: 33360 PRUITT INVEST-
MENTS LLC
22-06N-02W
COMM SW/C SE, E 661.32, N
264.17 TO POB, N 173.03, S79E
312.97, S14W 160.35, N82W
268.99 TO POB
AKA TRACT 2 GREEN TREE
FOREST
1 AC MOL
REAL 2019 10.00 1.20 15.50
26.70
TID: 2979 SWIFT KODY M
23-06N-02W
1.58 M OR L IN SW SE
REAL 2019 84.00 10.08 15.50
109.58
TID: 31282 ESPARZA GRE-
GORIO
25-06N-02W
CMM SW/W OF SW TH N 120
TO POB, TH N 304.69, E 312.38,
S 309.00, W 259.70 TO POB
REAL 2019 102.00 12.24 15.50
129.74
TID: 3137 MC GEE DONNA
29-06N-02W
S 70' OF SW NW NW & NW SW
NW LESS S 70' LESS 1 ACRE
LESS 7.18 AC
LESS .42 AC
REAL 2019 18.00 2.16 15.50
35.66
TID: 3245 SMITH HENRY J.,
JR & DORIS H
34-06N-02W
SE NE
REAL 2019 3,834.00 460.08
15.50 4,309.58
TID: 3290 KILE JERROD TODD
34-06N-02W
BEG SW/C N SW, E 407.75,
NW 559.64, W 327.97, S 558.45
TO POB
REAL 2019 2,752.00 330.24
15.50 3,097.74
TID: 3291 KILE JERROD TODD
36-06N-02W
BEG SW/C W NW SW, N558.45
TO POB E372.97, N375.22,
NW111.80, N 190.21, W279.64,
S660.82 TO POB
REAL 2019 199.00 23.88 15.50
238.38
TID: 3302 MC GRUDER
RAEDEAN S
36-06N-03E
PART OF N SE
REAL 2019 422.00 50.64 15.50
488.14
TID: 3305 MC GRUDER
RAEDEAN
36-06N-03E
N SE LYING S & E OF HWY 18
LESS 3/4 AC
REAL 2019 546.00 65.52 15.50
627.02
TID: 3319 ZUCK DEBBIE &
JIMMIE A
01-06N-03W
SE LESS 10 ACS LESS 2.8 AC
IN NE NE SE MOBILE HOME
REAL 2019 1,839.00 220.68
15.50 2,075.18
TID: 3320 ZUCK DEBBIE &
JIMMIE A
01-06N-03W
BEG 660 W & 466.7 N SE/C SEC,
TH N 466.7, W 466.7, S 466.7, E
466.7 TO POB
REAL 2019 68.00 8.16 15.50
91.66
TID: 3322 ZUCK DEBBIE &
JIMMIE A
01-06N-03W
BEG 660 W SE/C SEC, N 466.7,
W 466.7, S 466.7, E 466.7 TO POB
REAL 2019 68.00 8.16 15.50
91.66
TID: 3396 LEWIS SHAW EN-
TERPRISES, LP
05-06N-03W
UND 5/8 INT SE NE SW
REAL 2019 21.00 2.52 15.50

39.02
TID: 3401 EAVES ANDREW C
& KYNDLE A
05-06N-03W
S NE SW SW
REAL 2019 391.00 46.92 15.50
453.42
TID: 3416 LEWIS HEATHER
05-06N-03W
N S SW NW
REAL 2019 319.00 38.28 15.50
372.78
TID: 3424 METCALF DEANNA
05-06N-03W
N NE NW SW
MOBILE HOME
REAL 2019 507.00 60.84 15.50
583.34
TID: 3435 LEWIS MIKIAL L &
HEATHER L
05-06N-03W
SE SW SW NW MOBILE HOME
REAL 2019 421.00 50.52 15.50
487.02
TID: 26880 SMITH JASON D &
CHASTINA R
05-06N-03W
EAST 3 ACRES OF THE N N
SW SW
(330'x 396')
REAL 2019 1,023.00 122.76
15.50 1,161.26
TID: 33007 HUNT JONATHAN C
05-06N-03W
PART OF S SW GOV LOT
4 - COMM NW/C OF LOT 4 - S
1326.32', E 444' TO POB, N
174.62', E220.20', S 174.64', W
220.08' TO POB - .86 ACS MOL
REAL 2019 1,999.00 239.88
15.50 2,254.38
TID: 3437 BAILEY KENNETH
06-06N-03W
W LESS 6 ACS & SE 10 ACS
OF LOT 4 - ALL LOTS 5 & 6 LESS
57.38 AC
REAL 2019 51.00 6.12 15.50
72.62
TID: 3447 NEWBY CLAYTON
& GAYE KEELER
06-06N-03W
BEG 2669.21 S NW/C LOT 4,
TH S 210, E 210, N 210, W 210
TO POB
REAL 2019 28.00 3.36 15.50
46.86
TID: 3448 SEABOURN BILLY
W SR & EDITH E
06-06N-03W
BEG 664.67 S & 603.66 E NW/C,
TH E 603.66, S 325.33, W 604.19,
N 325.33 TO POB
REAL 2019 69.00 8.28 15.50
92.78
TID: 3450 WARD WANDA
06-06N-03W
BEG 555 N SW/C LOT 6 & GO-
ING N 210 E 210 S 210 W 210
TO POB
REAL 2019 51.00 6.12 15.50
72.62
TID: 3467 BOECKER JOSEPH
H
08-06N-03W
N SW NE SE
REAL 2019 235.00 28.20 15.50
278.70
TID: 3474 MOXLEY MONICA
& ROBERT
08-06N-03W
E1/2 SE NW SE MOBILE HOME
REAL 2019 168.00 20.16 15.50
203.66
TID: 3476 MOXLEY ROBERT
& MONICA
08-06N-03W
W SE NW SE
REAL 2019 131.00 15.72 15.50
162.22
TID: 3480 MOTE RANDY J &
GEANETTA
08-06N-03W
W NE NW SE MOBILE HOME
REAL 2019 540.00 64.80 15.50
620.30
TID: 3516 MORRIS DUSTEN C
11-06N-03W
4.5 ACS NW NE NW & NE NW
NW S OF HWY 39
REAL 2019 1,750.00 210.00
15.50 1,975.50
TID: 3534 ZUCK JIMMIE A &
DEBBIE
12-06N-03W
SW SW
REAL 2019 26.00 3.12 15.50
44.62
TID: 3554 ROSS BETTY REV
TRUST
13-06N-03W
NW NE NE 1/3 INT
REAL 2019 34.00 4.08 15.50
53.58
TID: 24087 ZUCK JIMMIE A
& DEBBIE
13-06N-03W
N NE SW & SE NE SW & W SE
REAL 2019 87.00 10.44 15.50
112.94
TID: 3572 SAM MARISA ETAL
14-06N-03W
UNDIVIDED 1/5 INT EACH OF
1/8 INT OF 1/2 INT
REAL 2019 6.00 0.72 15.50
22.22
TID: 3573 SAM LOUIE
14-06N-03W
1/8 INT OF 1/2 INT NW SE SW
REAL 2019 6.00 0.72 15.50
22.22
TID: 3595 BURCH JAMES D &
SUSANNA CASTRO
16-06N-03W
TRACTS 3, 4 & 5 UNRECORDED
PLAT OF
VALLEY VIEW SECOND SECT.
REAL 2019 1,388.00 166.56
15.50 1,570.06
TID: 29947 MORALES JAVIER
& LIZETH L
16-06N-03W
3.8 ACS ADJOINING AND LY-
ING TO THE WEST OF LOT 49
OF RECORDED PLAT OF VALLEY
VIEW ESTATES
REAL 2019 2.00 0.24 15.50
17.74
TID: 33142 MORRIS STEPHEN
& KAREN
16-06N-03W
COMM NW/C NW, E 2643', E
25', SE 114.60', SE 232.78', SE
231.20', SE 363.19', E 592.54'
TO POB, E 350', SE 445.27', S
387.50', NW 441.50' TO POB

3.7 ACS MOL
REAL 2019 2.00 0.24 15.50
17.74
TID: 3599 ZAMORA JOE
17-06N-03W
NE NE NE
LESS 3.35 AC
REAL 2019 189.00 22.68 15.50
227.18
TID: 3611 BLANCO RODNEY
S & JACQUELYN L
17-06N-03W
TRACT 11 UNRECORDED
PLAT OF VALLEY VIEW SECOND
SECTION
REAL 2019 249.00 29.88 15.50
294.38
TID: 3622 SHOSHONE OIL &
GAS INC
19-06N-03W
pt of LOT 2 (SW SE NW),
less: LOT 1, NE NW, N SE NW,
SW SE NW, SE SW NW, NW NE
SW, NE NW SW, NE SW NW
REAL 2019 28.00 3.36 15.50
46.86
TID: 29358 GONZALEZ JAVIER
MORALES &
19-06N-03W
PART OF THE SW & SE
REAL 2019 1,932.00 231.84
15.50 2,179.34
TID: 3627 FREDERICK TORRI
DAWN
20-06N-03W
N NW & NW SE NW & N SW
NW & SW SW NW & S SW NE &
W SW SE NE & W SE SE SE & W
SE SE & SW NE SE & SE NW NE
SE & W NW NE SE
LESS 10AC
LESS 120AC
REAL 2019 41.00 4.92 15.50
61.42
TID: 26566 BLEVINS EDWIN
L JR
20-06N-03W
E SE NE & E SW SE NE & E NE
SE & NE NW NE SE & NE SE SE
& E SE SE SE
LESS W SE NE SE & W NE SE SE
REAL 2019 36.00 4.32 15.50
55.82
TID: 3632 BLEVINS EDWIN L JR
21-06N-03W
W SW LESS N N NW SW
LESS 10.64 AC
LESS 10AC
REAL 2019 805.00 96.60 15.50
917.10
TID: 3666 COX RICHARD THAD
& THERESA G
24-06N-03W
NW & NW SW & N SW SW
LESS 78.4 AC
LESS 10 AC
REAL 2019 1,620.00 194.40
15.50 1,829.90
TID: 3670 OCHOA JOSE
24-06N-03W
1 ACRE IN SW SW SW MOBILE
HOME
REAL 2019 150.00 18.00 15.50
183.50
TID: 3676 BUGHER MANZO
(BOBBIE) & HUBERT
25-06N-03W
BEG AT SW/C OF NW THEN E
1320 N 1375 E 1320 TO E LINE
THEN S 715 W 660 S 300 W 627
S392 W 1353 N 32 TO POB
REAL 2019 51.00 6.12 15.50
72.62
TID: 3679 DUSO DEBORAH
& CARL
25-06N-03W
BEG 215 S OF SW/C OF NW E
1980 S 151 W 1980 N 151 TO POB
REAL 2019 18.00 2.16 15.50
35.66
TID: 3707 BRYANT JOE
27-06N-03W
N 165' OF NE SE NE
REAL 2019 89.00 10.68 15.50
115.18
TID: 3779 BAZEMORE GARY
& ANITA
01-06N-04W
W W NE & E NW NE & W NW
NE NE & W 93' OF E NW NE NE
REAL 2019 300.00 36.00 15.50
351.50
TID: 3789 ELLIOTT ALEX
01-06N-04W
COMM AT SE/C OF SW E
1192 TO POB N 674.4 TO ROW
SE ALONG HWY 137.2 S 639 W
132.6 TO POB
REAL 2019 238.00 28.56 15.50
282.06
TID: 3809 GARDENHIRE
RHINES B & BETTY F
01-06N-04W
S NW NW SW
REAL 2019 329.00 39.48 15.50
383.98
TID: 3811 WILSON CODY
STEVEN &
01-06N-04W
W 77.2 X 156
REAL 2019 14.00 1.68 15.50
31.18
TID: 3813 HOOK JOHN T
01-06N-04W
NE/C W NE NE SW SW, W 299'
TO POB S 504.56, NW 374.63, N
406 E 361 TO POB MOBILE HOME
REAL 2019 588.00 70.56 15.50
674.06
TID: 3821 BUSSING E FERREL
& JUNE J
02-06N-04W
A TRACT IN NE SW COMM
AT THE CTR OF SEC FOR POB
W 632.12 SW 285.90 S369.5 E
694.86 N 829.24 TO POB LESS
4.62 ACRES LESS 1 ACRE MOL
REAL 2019 658.00 78.96 15.50
752.46
TID: 3825 HARP EARL J
02-06N-04W
PART OF LOT 2 BEG NW/C OF
LOT 2 E 925.40 S 54.37 SE 367.66
E 213.94 S 942. 86 W 1330.28 N
1310.38 TO POB
REAL 2019 428.00 25.68 15.50
469.18
TID: 3831 BURR FAMILY
TRUST
02-06N-04W
PT NW SE, S OF HWY, W SW
SE, SE SE SW LESS 2.20 ACS
LESS 2.5 ACS
REAL 2019 50.00 6.00 15.50
71.50

TID: 3862 DEWEY DONALD E
JR & NIKKI L
03-06N-04W
10 AC IN SD #2
REAL 2019 1,513.50 90.81
15.50 1,619.81
TID: 24933 SHIPLEY CARL
& KELLI
04-06N-04W
E 30' OF W2 LOT 2 & 30' STRIP
IN W/2 LOT 2
LYING S OF ROW HWY #39
REAL 2019 2.00 0.24 15.50
17.74
TID: 26407 SHIPLEY CARL
& KELLI
04-06N-04W
SW NE
REAL 2019 79.00 9.48 15.50
103.98
TID: 3905 WOODS BUANITA
(WILSON)
06-06N-04W
S SE SW SE
REAL 2019 75.00 9.00 15.50
99.50
TID: 33034 JONES BILLIE A SR
& CONNIE E
07-06N-04W
COMM NW/C NW, S 658.32
TO POB, E 1398.11', S 330.81',
W 1398.54', N 330.81 TO POB
LESS WEST 202' FOR DIBBLE
ANNEX
REAL 2019 126.00 15.12 15.50
156.62
TID: 33035 JONES BILLIE A SR
& CONNIE E
07-06N-04W
W 202 FT - DIBBLE ANNEX
REAL 2019 77.00 9.24 15.50
101.74
TID: 3945 BOOTHE DENISE R
08-06N-04W
S 210 OF E 210 OF SE SW SW
REAL 2019 450.00 54.00 15.50
519.50
TID: 28666 OLVERA MARCELO
08-06N-04W
TRACT # 3 THE MEADOWS
UNRECORDED PLAT
REAL 2019 406.00 48.72 15.50
470.22
TID: 28681 NAVEJAR VANESSA
08-06N-04W
TRACT #23 THE MEADOWS
UNRECORDED PLAT
REAL 2019 383.00 45.96 15.50
444.46
TID: 28682 PONCE RODRIGO
SR & RODRIGO JR
08-06N-04W
TRACT #24 & #25 THE MEAD-
OWS
UNRECORDED PLAT
REAL 2019 1,040.00 124.80
15.50 1,180.30
TID: 3953 CLANTON STEPHA-
NIE
09-06N-04W
S2 NE SE NE
REAL 2019 295.00 35.40 15.50
345.90
TID: 3967 SOSA CORINNA
& RITO
09-06N-04W
TRACTS 2, 3 UNPLATTED
MEADOW BROOK FARMS
REAL 2019 1,679.00 100.74
15.50 1,795.24
TID: 24418 RODRIGUEZ
CORINNA
09-06N-04W
TRACT 9 & 10
UNPLATTED MEADOW BROOK
FARMS
REAL 2019 274.00 16.44 15.50
305.94
TID: 29105 HAGER RODNEY
CLIFTON & KENDRA
09-06N-04W
SW SE NE NE
REAL 2019 103.00 12.36 15.50
130.86
TID: 29670 HAGER RODNEY
C & KENDRA M
09-06N-04W
SE SE NE NE
W/EASEMENT
REAL 2019 106.00 12.72 15.50
134.22
TID: 30269 KOSTAL MAR-
GORIE
09-06N-04W
N/2 S/2 NE SW NE
REAL 2019 550.00 66.00 15.50
631.50
TID: 30446 HAGER RODNEY
C & KENDRA
09-06N-04W
N/2 SE NE NE SE EASEMENT
REAL 2019 101.00 12.12 15.50
128.62
TID: 30689 ALLEN TIM
09-06N-04W
N/2 SE SE NE & N/2 S/2 SE SE
NE LESS 2.5 ACR W/EASEMENT
REAL 2019 281.00 33.72 15.50
330.22
TID: 3979 WILLIAMS MANUEL
& MELISSA
10-06N-04W
LOT 4 EAST RANCH UNRE-
CORDED PLAT
REAL 2019 574.00 68.88 15.50
658.38
TID: 3984 WILLIAMS LANCE
& MELISSA
10-06N-04W
TRACT 3 UNRECORDED PLAT
OF EAST RANCH
REAL 2019 268.00 32.16 15.50
315.66
TID: 3990 MC KNIGHT-TAFT
JACQUELINE L
10-06N-04W
TRACTS 11, 12 UNRECORDED
PLAT OF EAST RANCH
REAL 2019 496.00 59.52 15.50
571.02
TID: 3992 WATSON CALLIE
10-06N-04W
TRACTS 17 & 18 UNRECORD-
ED PLAT OF EAST RANCH
REAL 2019 2,295.00 275.40
15.50 2,585.90
TID: 3993 WATSON CALLIE
10-06N-04W
TRACT 19 UNRECORDED PLAT
OF EAST RANCH
REAL 2019 214.00 25.68 15.50
255.18
TID: 4009 HARRIS BARBARA
BATEMAN
10-06N-04W

TRACT 14 UNRECORDED PLAT
OF EAST RANCH
REAL 2019 1,485.00 178.20
15.50 1,678.70
TID: 4011 TAFT JACQUELINE L
10-06N-04W
TRACT 13 EAST RANCH
REAL 2019 3,527.00 423.24
15.50 3,965.74
TID: 26978 MULKEY TIFFANY D
10-06N-04W
BEG 165'S NW/C - E 2640', S
165', W 2640', N 165' TO POB
AKA LOT 2 SHADY MEADOWS
REAL 2019 324.00 38.88 15.50
378.38
TID: 29018 AUSTIN RONALD
GLEE
10-06N-04W
LOT 10 LESS W 735' & LOT 11
LESS N 124.87' OF W 735'
UNRECORDED PLAT SHADY
MEADOWS
REAL 2019 715.00 85.80 15.50
816.30
TID: 30770 BOWEN THERESA
A
10-06N-04W
TRACT 6 SHADY MEADOWS
EST UNRECORDED PLAT, AKA
BEG 825.71 S OF NW/C NW, TH
E 2634.09 S 165.37', W 2634.08',
N 165.37' TO POB
REAL 2019 402.00 48.24 15.50
465.74
TID: 31186 UMPHREY WIL-
LIAM J
10-06N-04W
COMM @ NE/C OF NE, S
1985.15, W 453.93 TO POB, TH
S 133.69, W 169.30, SW 141.01,
NW 105.12, NW 32.32, NW 2.18,
NE 139.70, E 206.78 TO POB
REAL 2019 174.00 20.88 15.50
210.38
TID: 4013 BURR FAMILY
TRUST
11-06N-04W
N SW SW, NWSW, NW, WW NE,
E SW W W SE - LESS S 791.67'
LESS S 1316.85' LESS 48ACS
REAL 2019 132.00 15.84 15.50
163.34
TID: 4015 BURR FAMILY
TRUST
11-06N-04W
E NW NW & W NE NW
REAL 2019 568.00 68.16 15.50
651.66
TID: 4021 SMITH CORALIE
CLARICE
11-06N-04W
ONE ACRE COMM AT NE/COR
OF SW NE SE; TH S132'- W245'-
N132'- E245' TO POB
REAL 2019 246.00 29.52 15.50
291.02
TID: 4033 SHUPERT GREGORY
L & ELAINE
11-06N-04W
SE SE SE NE
REAL 2019 101.00 12.12 15.50
128.62
TID: 403

From page 7B

Taxes:

15-06N-04W
TRACTS 15 & 26 UNRECORD-
ED PLAT WEST RANCH
LESS N 242.25
LESS 2 ACS FROM TRACT 26
REAL 2019 483.00 57.96 15.50
556.46
TID: 29185 REA JORGE &
DIANNA L
15-06N-04W
TRACT 24 OF AMENDED PLAT
OF UNRECORDED MC ARTHUR
OAKS
REAL 2019 190.00 22.80 15.50
228.30
TID: 4144 HUNTRESS JAN-
NAE A
17-06N-04W
BEG NE/C NW NW NW, W 296,
S 296, E 296, N 296 TO POB, ALSO
BEG NW/C OF NW NW S 330.20 E
395.76 TO POB N 35.23 E 263.76
S 35.24 W 263.76 TO POB
EASEMENT 2310-632
REAL 2019 740.00 88.80 15.50
844.30
TID: 4145 HERNANDEZ MARIA
17-06N-04W
S NW NW & N SW NW
REAL 2019 765.00 91.80 15.50
872.30
TID: 4148 BOWEN DARRELL R
17-06N-04W
BEG S 313.5 OF NW/C SW,
TH E 466.5 SE 92 SW 493 N 118
TO POB
REAL 2019 139.00 16.68 15.50
171.18
TID: 4152 CHAPMAN ERIC L
17-06N-04W
S SW SW SW
REAL 2019 244.00 29.28 15.50
288.78
TID: 4164 PADILLA JORGE H &
17-06N-04W
S NW NW NW
REAL 2019 1,794.00 215.28
15.50 2,024.78
TID: 23674 CRAIN JASON LEE
17-06N-04W
TRACT 6 UNRECORDED PLAT
OF
WHISPERING HILLS
REAL 2019 147.00 17.64 15.50
180.14
TID: 24434 FAVELA JENNIFER
ANN
17-06N-04W
TRACT 23
UNPLATTED WHISPERING
HILLS
REAL 2019 369.00 44.28 15.50
428.78
TID: 24441 CALLENTE JORGE
I & ROSA
17-06N-04W
TRACT 40
UNPLATTED WHISPERING
HILLS
REAL 2019 558.00 66.96 15.50
640.46
TID: 31305 FLORES ALBERTO
17-06N-04W
TRACT 35 OF WHISPERING
HILLS UNRECORDED SUBDIVI-
SION
REAL 2019 15.00 1.80 15.50
32.30
TID: 4195 MALCHASKI GER-
ALD & CARI D
18-06N-04W
W NE NW & NE NE NW
MOBILE HOME
REAL 2019 836.00 100.32 15.50
951.82
TID: 4238 PEREZ MARIVEL
& JOSE
19-06N-04W
S SW SE SW LESS S 202' FOR
DIBBLE ANNEX
REAL 2019 45.00 5.40 15.50
65.90
TID: 4239 PEREZ MARIVEL
& JOSE
19-06N-04W
S 202' OF SW SE SW DIBBLE
ANNEX
REAL 2019 68.00 8.16 15.50
91.66
TID: 4244 NORVELL ROSS
19-06N-04W
N SE NW SW
REAL 2019 1,445.00 173.40
15.50 1,633.90
TID: 4254 PEREZ MARIVEL
& JOSE
19-06N-04W
S N SE SW
MOBILE HOME
REAL 2019 324.00 38.88 15.50
378.38
TID: 4265 PEREZ MARIVEL
& JOSE
19-06N-04W
N SW SE SW
MOBILE HOME
REAL 2019 281.00 33.72 15.50
330.22
TID: 25129 THOMAS J C L/E
19-06N-04W
W 10 AC OF N 20 AC OF N 40 AC
OF W 53.3 AC OF NE
REAL 2019 56.00 6.72 15.50
78.22
TID: 4290 BROOKS ERNEST
G TRUSTEE
20-06N-04W
W NW NW & N SW NW LYING
W & S OF HWY 76 - LESS .77
ACS LESS 10 ACS LESS 1.75 ACS
REAL 2019 109.00 13.08 15.50
137.58
TID: 4293 BROOKS ERNEST
G TRUSTEE
20-06N-04W
BEG 1411 S OF NW/C NW NW,
NE 405.8 TO R/W, SE 546, SE 348,
W 943.5, N 569 TO POB
REAL 2019 836.00 100.32 15.50
951.82
TID: 4297 HEALING MINIS-
TRIES
20-06N-04W
THE SE NW SE
REAL 2019 5,145.00 617.40
15.50 5,777.90
TID: 26290 STOCKWELL
BRADLEY &
20-06N-04W

TRACT #2 UNRECORDED
CRIPPLE CREEK ESTATES DE-
SCRIBED AS BEG 330' W OF SE/C
SW FOR POB; CONT. W 332' - N
330' - E 332' - S 330' TO POB (2.5
ACS MOL)
LESS THE S 202' FOR DIBBLE
ANEX -
REAL 2019 49.00 5.88 15.50
70.38
TID: 26291 STOCKWELL
BRADLEY &
20-06N-04W
THE S 202' OF
TRACT #2 UNRECORDED
CRIPPLE CREEK ESTATES DE-
SCRIBED AS BEG 330' W OF SE/C
SW FOR POB; CONT. W 332' - N
330' - E 332' - S 330' TO POB (2.5
ACS MOL)
MOBILE HOME
REAL 2019 1,163.00 139.56
15.50 1,318.06
TID: 26439 PEREZ JOSE
20-06N-04W
TRACT 32 UNRECORDED
CRIPPLE CREEK ESTATES
REAL 2019 321.00 38.52 15.50
375.02
TID: 28304 MIZE CASEY
20-06N-04W
TRACT 1 UNRECORDED PLAT
CRIPPLE CREEK ESTATES LESS
202' FOR DIBBLE ANNEX
REAL 2019 58.00 6.96 15.50
80.46
TID: 28305 MIZE CASEY
20-06N-04W
S 202' TRACT 1 UNRECORDED
PLAT CRIPPLE CREEK ESTATES
REAL 2019 204.00 24.48 15.50
243.98
TID: 29296 SALAZAR ALEJAN-
DRO PUENTE
20-06N-04W
N 264.92' OF LOT 22 UN-
RECORDED CRIPPLE CREEK
ESTATES
REAL 2019 154.00 18.48 15.50
187.98
TID: 29787 LOPEZ LETICIA
20-06N-04W
TRACTS 30 & 31 CRIPPLE
CREEK ESTATES
REAL 2019 281.00 33.72 15.50
330.22
TID: 4314 LOCKHART MARK
A & SHIRLEY A &
21-06N-04W
S 202' DIB ANNEX OF FOL-
LOWING BEG SE/C SE; W
647.51', N27°E 561.87', E 391.8',
S 500' TO POB
REAL 2019 134.00 16.08 15.50
165.58
TID: 4320 LOCKHART MARK
A, SHIRLEY A &
21-06N-04W
BEG SE/C SE; W 647.51', N27°E
561.87', E 391.8', S 500' TO POB
LESS S 202' DIBBLE ANNEX
REAL 2019 575.00 69.00 15.50
659.50
TID: 4352 HARDAGE ROYAL
24-06N-04W
BEG @ SW/C OF SEC, N
ALONG W LINE TO THE NW/C
OF SW, E ALONG N LINE OF SW
725.37', N67°E 289.94', E 325.35',
S 105.97' TO A POINT ON THE
N LINE OF SW, E ALONG SAID
N LINE 247.85', S29°E 355.73',
S14°E 415.98', S36°E 367.31',
S68°E 315.41', S5°E
128.69', S23°W 1101.48',
S11°W 348.60', W 102.13', S11°W
49.95' TO S LINE OF SEC, W
ALONG S LINE 1740.64' TO POB
LESS S 202' FOR DIBBLE ANNEX
REAL 2019 109.00 13.08 15.50
137.58
TID: 4353 HARDAGE ROYAL
24-06N-04W S 202' OF FOL-
LOWING METES & BOUNDS
LEGAL FOR DIBBLE ANNEX:
BEG @ SW/C OF SEC, N
ALONG W LINE TO THE NW/C
OF SW, E ALONG N LINE OF SW
725.37', N67°E 289.94', E 325.35',
S 105.97' TO A POINT ON THE N
LINE OF SW, E ALONG SAID N
LINE 247.85', S29°E
355.73', S14°E 415.98', S36°E
367.31', S68°E 315.41', S5°E
128.69', S23°W 1101.48', S11°W
348.60', W 102.13', S11°W
49.95' TO S LINE OF SEC, W
ALONG S LINE 1740.64' TO POB
REAL 2019 9.00 1.08 15.50
25.58
TID: 4398 CHURCH GWENDA
& DEVIN
28-06N-04W
BEG ON E/LINE R/W HWY 76
150' NW OF PT 140 W OF SE/C
NW SW NW MOBILE HOME
REAL 2019 782.00 93.84 15.50
891.34
TID: 4402 COLLINS MIKEL R
& BETTY SMITH
28-06N-04W
S N SW SE NW - S N S SW NW
LYING N & E OF HWY
MOBILE HOME
REAL 2019 296.00 35.52 15.50
347.02
TID: 4414 OCHOA HECTOR
28-06N-04W
BEG AT SE/C OF S SW THEN W
724.8 N 1322.3 E 276.8 SE 741.3
S 729.8 TO POB
REAL 2019 1,013.00 121.56
15.50 1,150.06
TID: 4416 OCHOA HECTOR
28-06N-04W
COMM AT SE/C OF SW W 1360
TO POB W 629.56 N 1324.6 E E
629.56 S 1323.50 TO POB
REAL 2019 37.00 4.44 15.50
56.94
TID: 4419 SHANNON RE-
BECCA C
28-06N-04W
NW SW NW W HWY 76
REAL 2019 511.00 61.32 15.50
587.82
TID: 4439 DURHAM SYLESTA
28-06N-04W
S 400 OF NW SE LESS THE E
169 LESS 1.62 ACS
REAL 2019 740.00 88.80 15.50
844.30
TID: 31315 LILE GARY & LINDA
28-06N-04W
COMM @ SW/C OF N/2 SW, TH

N 760.59 TO POB, TH N 171.58,
E 253.87, S 171.58, W 253.857
TO POB
REAL 2019 15.00 1.80 15.50
32.30
TID: 4453 DURHAM SYLESTA
& JAMES DURHAM
29-06N-04W
THE W HALF OF THE NE NE
NW ALONG WITH A ROAD EASE-
MENT: THE E 25' OF ABOVE
TRACT
REAL 2019 249.00 29.88 15.50
294.38
TID: 4454 MAURICIO JUAN &
MARIA OLVERA
29-06N-04W
E NW NE NW & E SW NE NW
W SW NE NW
REAL 2019 579.00 69.48 15.50
663.98
TID: 4456 MIZE CHARLES &
BETTY
29-06N-04W
E2 SE NE NW
MOBILE HOME
REAL 2019 618.00 74.16 15.50
707.66
TID: 24048 ESCOBAR BENITA
& PEDRO PEREZ
29-06N-04W
COMM NW/C NW S 477.11 E
317.99
N 318.81 W 117.15 N 158.4
W 200.64 TO POB
MOBILE HOMES
REAL 2019 436.00 52.32 15.50
503.82
TID: 4490 RUSSELL WILLIAM K
30-06N-04W
N N NE NE NW
REAL 2019 122.00 14.64 15.50
152.14
TID: 4491 HORNER GREGORY
WAYNE
30-06N-04W
BEG NW/C NW NE, S 208.75,
E 208.75, N 208.75, W 208.75
TO POB
REAL 2019 390.00 46.80 15.50
452.30
TID: 4500 HORNER GREGORY
WAYNE & SHANNON
30-06N-04W
COMM AT NW/C OF NE S 208.
75 TO POB S 224.83 E 193.75 N
224.83 W 193.75 TO POB
REAL 2019 9.00 1.08 15.50
25.58
TID: 25910 ORTEGON BERTHA
TOLEDO DE &
30-06N-04W
TRACTS 6,7 & 19 OF UNRE-
CORDED SOUTH OAK FARMS
REAL 2019 411.50 24.69 15.50
451.69
TID: 26502 FOLEY ASHLEIGH B
21-06N-04W
TRACT 23 UNRECORDED
SOUTH OAK FARMS BEG. 2967'
WEST AND 1983' NORTH OF
SE/C; THEN WEST 330', SOUTH
992', EAST 330', NORTH 992'
TO POB
MOBILE HOME
REAL 2019 1,157.00 138.84
15.50 1,311.34
TID: 27065 FOLEY ASHLEIGH B
30-06N-04W
BEG 992' NORTH OF THE SW/C
OF SE; W 330', N 992', E 330', S
992' TO POB
REAL 2019 334.00 40.08 15.50
389.58
TID: 28704 RAYOS JULIO C
& PEDRO
30-06N-04W
TRACT 32 SOUTH OAK FARMS
UNRECORDED PLAT
COMM SW/C SW, E 2584.54, E
2637.28', N 1983.30', W 1983.30'
TO POB, W 329.53, N 991.81', E
329.52', S 991.78' TO POB
REAL 2019 8.00 0.96 15.50
24.46
TID: 30216 BRISCOE SAMMY
LYNN
30-06N-04W
10.03 ACS MOL LOCATED IN
THE W/2 SW
REAL 2019 471.00 56.52 15.50
543.02
TID: 30276 ROUSE DEWEY L
& MELISSA
30-06N-04W
TRACT 16 SOUTH OAK FARMS
UNRECORDED SUBDIVISION
REAL 2019 302.00 36.24 15.50
353.74
TID: 30664 ROBERTS IAN S
30-06N-04W
TRACT 43 OF SOUTH OAK
FARMS UNRECORDED SUBDI-
VISION
REAL 2019 274.00 32.88 15.50
322.38
TID: 4513 MC KEE DESIE C
& ERIN A
32-06N-04W
BEG NW/C NE NW NE TH E
417.42, S 417.42, W 417.42, N
417.42 TO POB MOBILE HOME
REAL 2019 767.00 92.04 15.50
874.54
TID: 4521 ROBISON CHARLES
E & KELLY L
33-06N-04W
BEG 315 E OF NW/C OF NE
NW NW E 345 S 414 W 345 N
414 TO BEG.
REAL 2019 247.00 29.64 15.50
292.14
TID: 24178 ENGLAND BRAD
& AMBER
33-06N-04W
BEG SW/C SW SE NE
N 370 E 360 N 290 E 300
S 242.5 W 208.75 S 417.5
451.25 TO POB
REAL 2019 1,521.00 182.52
15.50 1,719.02
TID: 4560 BRAWNER RAY
DEAN
34-06N-04W
E NE NW & NE SE NW
REAL 2019 827.00 99.24 15.50
941.74
TID: 4563 ROBERTS WAYNE
34-06N-04W
COMM AT THE SE COR OF
SECT 34, TH N 1650.89 TO POB
TH N330 W660 S330 E660 TO
POB
REAL 2019 10.00 1.20 15.50
26.70

TID: 24935 PEREZ FELIX &
APRIL NICOLE
34-06N-04W
2 TRACTS - COMM SW/C NW
N 658.84 E 1470.95 TO POB
TH N
1441.39 NE 728.1 S 1168.43 W
511.95 TO POB
REAL 2019 190.00 22.80 15.50
228.30
TID: 4588 BINGHAM THOMAS
L
35-06N-04W
BEG AT SW/C N SW, N 330, E
396, S 330, W 396 TO POB
REAL 2019 3.00 0.36 15.50
18.86
TID: 4614 WISE MATTHEW T
& KIMBERLY M
05-07N-02W
BEG AT NE/COR OF NW SE
TH W2284.99 TO EAST ROW
OF I-35 SE ALONG ROW 918.65
TO POB TH E234.20 STH 234.20
W234.20 TO E ROW OF I-35 TH
NW 234.20 TO POB
REAL 2019 101.00 12.12 15.50
128.62
TID: 4656 SUMMERS TONI D
07-07N-02W
SW SW NW NE
REAL 2019 650.00 78.00 15.50
743.50
TID: 4676 LIMING HAROLD
GREGG
07-07N-02W
BEG NE/C NW, W 417.42, S
417.42, E 417.42, N 417.42 TO
POB MOBILE HOME
REAL 2019 8.18 0.49 15.50
24.17
TID: 4681 SUMMERS TONI D
07-07N-02W
BEG 417.42 S NE/C NW, W
417.42, S 417.42, E 417.42, N
417.42 TO POB
REAL 2019 46.00 5.52 15.50
67.02
TID: 4697 HENDRIX JUANITA
FAY
07-07N-02W
PT OF SE SW 10.07 ACRES
MOL
REAL 2019 1,422.00 170.64
15.50 1,608.14
TID: 4707 REECE KENNETH W
08-07N-02W
BEG AT THE SW COR OF THE
SW TH N760FT TH E1982.35
W760FT W1981.99FT TO POB
CONT 34.58ACS MOL
REAL 2019 860.00 51.60 15.50
927.10
TID: 4712 SHED VALERIE,
ADAM SHED,
08-07N-02W
E NE LYING N & E OF HWY 35
REAL 2019 25.00 3.00 15.50
43.50
TID: 4734 REECE ER & NANCY
REECE
08-07N-02W
NE SE SW & SE NE SW & W2
SW & S2 NW & W2 SW NE NE SW
LESS AND EXCEPT 34.58ACS
MOL
REAL 2019 235.00 14.10 15.50
264.60
TID: 4737 HOOPER CHARLES
W ETAL
09-07N-02W
SW 10 A OF LOT 4 & SE 6.68
A OF LOT 4
REAL 2019 90.00 10.80 15.50
116.30
TID: 4753 LEDBETTER HUGH
E ETAL
14-07N-02W
ALL THE EROSION & RIVER
THAT GOES WITH LOTS 11, 12
& 13
REAL 2019 14.00 1.68 15.50
31.18
TID: 4757 BERTUCCI RON &
PAULA
14-07N-02W
BEG SW/C OF NE SW SW-THE
220-N 769.33 W220 S769.33 TO
POB-- E 3 OF S 750 OF SW NW
SW & NW SW SW
REAL 2019 716.50 42.99 15.50
774.99
TID: 4759 HOOPER CHARLES
W ETAL
15-07N-02W
LOTS 8,9,&10 & SW NW & N SW
LESS 3 AC.& LOT 11 LESS 8.731
AC-ALSO LESS 8 AC
REAL 2019 1,058.00 126.96
15.50 1,200.46
TID: 4762 HOOPER CHARLES
W ETAL
15-07N-02W
BEG 216 E OF NW/C OF NW
SW-CON'T E310-S787.07-SWLY
121.92-NLY 448-TH DUE N 440
TO POB.
REAL 2019 72.00 8.64 15.50
96.14
TID: 4765 LEDBETTER HUGH
E ETAL
15-07N-02W
N SE LESS E E LOT 12-ALL
OF THE EROSION & RIVER THAT
GOES WITH LOT 12
REAL 2019 72.00 8.64 15.50
96.14
TID: 4768 LEDBETTER HUGH
E & CHARLES W
15-07N-02W
W S SE
REAL 2019 42.00 5.04 15.50
62.54
TID: 4782 HOOPER CHARLES
W ETAL
16-07N-02W
E NE LESS S 4 ACS NW NE NE
REAL 2019 76.00 9.12 15.50
100.62
TID: 4794 LOWE DAVID W &
TERI J
17-07N-02W
NW NW
REAL 2019 8,575.00 1,029.00
15.50 9,619.50
TID: 33334 LOWE DAVID W
& TERI J
17-07N-02W
COMM NW/C NW NW, E 817'
TO POB, S 800', E 30', S 520',
E 473', N 1320' W 503' TO POB
15 ACS MOL
REAL 2019 325.00 39.00 15.50
379.50
TID: 4809 HENDRIX JIMMIE

18-07N-02W
BEG NE/C SE NE NE, W 208.6,
S 417.5, E 208.6, N 417.5 TO BEG
REAL 2019 34.00 4.08 15.50
53.58
TID: 26570 GOODRUM MATT
& HARMONY L
18-07N-02W
COMM NW/C NW E 777.41
TO POB
E 458.54 S 950.75 W 461.17
N 951.12 TO POB
REAL 2019 4,365.00 523.80
15.50 4,904.30
TID: 4899 MARGISON DOUG-
LAS H III
22-07N-02W
BEG SW/C SE SW E 660.91
N 732 W 628.30 S 620 TO POB
LESS RD
REAL 2019 886.00 106.32 15.50
1,007.82
TID: 5006 DRAKE WAYMON
27-07N-02W
S NE SE & N NE SE SE
REAL 2019 460.00 55.20 15.50
530.70
TID: 5007 LONG JOHN E
27-07N-02W
SE SE SE
REAL 2019 1,608.00 192.96
15.50 1,816.46
TID: 5031 HAYES PAUL DOUG-
LAS
27-07N-02W
BEG 663.54' NORTH OF THE
SW/CORNER OF NW; THENCE
CONTINUE NORTH 292.22', EAST
894.3', SOUTH 292.22', WEST
894.44' TO POB
REAL 2019 1,157.00 69.42
15.50 1,241.92
TID: 5033 JUDENFREUND
CECILIA LILIAN
27-07N-02W
N NW SE NW
REAL 2019 2,856.00 342.72
15.50 3,214.22
TID: 28045 HAM JODY RAY
& ROBYN
31-07N-02W
N SE NE SE
MOBILE HOME
REAL 2019 555.00 66.60 15.50
637.10
TID: 5136 STEPP LINDA S
34-07N-02W
BEG NW/C NE TH E 561 - S
1320 - W 561 - N 1320 TO POB
MOBILE HOME
REAL 2019 203.00 24.36 15.50
242.86
TID: 5171 WILLIAMS MICHAEL
L & CHERE A
35-07N-02W
BEG AT THE NW/COR OF SW
NW SW TH E 416.5 TO A PT ON
S LINE OF HWY 74, TH SE 238.8
SW 273.7 W 290 S 221 SW 112
N 587 TO POB
REAL 2019 52.00 6.24 15.50
73.74
TID: 5182 FARROW WANDA
LIVING TRUST
35-07N-02W
PT NENE SE BEG AT SE/C RUN
N 84 X W 146 TO POB PURCELL
CITY
REAL 2019 728.00 87.36 15.50
830.86
TID: 5183 FARROW WANDA
LIVING TRUST
35-07N-02W
.65 ACS IN SEC 35 7N 2W
PURCELL CITY
REAL 2019 40.00 4.80 15.50
60.30
TID: 5202 UNIVERSAL CABLE
HOLDINGS INC
36-07N-02W
2 ACS BEG NE/C SW NW TH
S 295.26 W 295.16 N 295.16 E
295.16 TO BG PURCELL CITY
REAL 2019 401.00 48.12 15.50
464.62
TID: 5250 BLAIR MICHAEL L
& NIKI E
02-07N-03W
N NW NW NE LESS 1 AC LESS
E 132'
REAL 2019 356.00 42.72 15.50
414.22
TID: 5276 ALBERT KIMBERLY
JUNE
02-07N-03W
BEG 210' SOUTH OF NW/COR-
NER OF NW NW SW; THENCE
SOUTH 105', EAST 691', NORTH
105', WEST 691' TO POB
MOBILE HOME
REAL 2019 41.00 4.92 15.50
61.42
TID: 5286 CHASTAIN EMMA C
FAMILY TRUST
03-07N-03W
SE NW & NE SW & W NW SE &
E SE SW & SW NW & LOTS 3 & 4
REAL 2019 209.00 25.08 15.50
249.58
TID: 5304 DEAN DAVID A
04-07N-03W
BEG 739 N SW/C SE SE, N 350,
E 200, S 350, W 200 TO POB
REAL 2019 704.00 84.48 15.50
803.98
TID: 5305 DEAN CHARLES D
& KRISTI J
04-07N-03W
BEG 459.48W & 1089 N SE/C
SW SE SE, W 200, N 891, E 200,
S 891 TO POB
REAL 2019 488.00 58.56 15.50
562.06
TID: 25483 DEAN DAVID A
04-07N-03W
COMM SE/C SW SEN 773.5 TO
POB W 204 NE 339.17 E 107.41
S 325 TO POB & BEG 739' N OF
SW/C SE SE E 200 S 155 W 200
N 155 TO POB
REAL 2019 17.00 2.04 15.50
34.54
TID: 31563 JEFFS NELLIE M
04-07N-03W
BEG @ CRETER LINE OF SEC
LINE IN THE SE/C OF NENE, TH
N 75', W 25.11', S 75', E 215.11
TO POB
REAL 2019 1.00 0.12 15.50
16.62
TID: 5316 DAVIS JASON ALLEN
& SHANDIE A
05-07N-03W
NE SE SW & N SE SE SW
REAL 2019 1,530.00 183.60

15.50 1,729.10
TID: 5329 ROBERTS JOHN R
JR & JENICE ANN
05-07N-03W
E 15.06 AC OF N 20.08 AC OF
LOT 3
REAL 2019 32.00 3.84 15.50
51.34
TID: 5353 PRICE LINDA C
07-07N-03W
E E NE SW
REAL 2019 48.00 5.76 15.50
69.26
TID: 5390 HALL CECIL GARY
08-07N-03W
N NW NW SE LESS TRACT
COMM NE/C SE W 1990.14
TO POB
S 330 W 59 N 330 E 57 TO POB
(4) MOBILE HOMES
REAL 2019 795.00 95.40 15.50
905.90
TID: 5391 MINER TAMMY
08-07N-03W
SW NW NW SE
REAL 2019 47.00 5.64 15.50
68.14
TID: 5394 MINER TAMMY
08-07N-03W
SE NW NW SE LESS TRACT
COMM NE/C SE W 1990.14
S 330 TO POB S 94.74 W 59
N 94.74 E 57 TO POB
REAL 2019 100.00 12.00 15.50
127.50
TID: 24610 LEADER JEFFREY
LYNN JR
08-07N-03W
COMM NE/C W S 1650 W
660.67
TO POB W 660.6 S 660
E 660.6 N 660 TO POB
MOBILE HOME
REAL 2019 309.50 18.57 15.50
343.57
TID: 29746 HOLLEY DAVID JOE
& SANDRA ANN
08-07N-03W
S NE SE NW
REAL 2019 7.00 0.84 15.50
23.34
TID: 5416 WAGGONER GENE
& COLLEEN
10-07N-03W
E SE SE SW & E NE SE SW &
W 150 OF SW SE LESS 1.01 AC
IN SW SW SE
REAL 2019 603.00 72.36 15.50
690.86
TID: 5445 BALL LAURA
10-07N-03W
BEG SW/C OF E2- N 401.26, E
109.77, S 401.26, W 109.77
REAL 2019 1,888.00 226.56
15.50 2,130.06
TID: 5453 WYATT TEMPLA
11-07N-03W
BEG NW/C S SW NW, E 990,
SW'LY TO PT S/LINE S SW NW,
W 431, N 372, W 46

Taxes:

JARED & LATOSHA
24-07N-03W
BEG AT NW COR OF SE SE NW
NW E200 S280 NW TO W LINE
100 FT SW OF POB TH N TO POB
AND ALL OF PORTION OF SW SE
NW NW LYING EAST OF ROW OF
EXIST ROADWAY
REAL 2019 632.00 75.84 15.50
723.34
TID: 30017 HARDCASTLE
JARED & LATOSHA
24-07N-03W
3.08 ACS MOL IN THE NW NW
OF SECTION
REAL 2019 10.00 1.20 15.50
26.70
TID: 31934 MALLORY R DE-
RICK
24-07N-03W
TRACT 1 COMM NW/C OF NW
S 1320.95, E 1318.21, N 404.02
TO POB, TH N 256.36, E 329.52,
N 329.41, W 558.42, S 180.54, W
200.13, SW 60.73, SE 181.28, SE
45.80, SE 134.23, E 334.19 TO
POB W/20' EASEMENT
REAL 2019 236.00 28.32 15.50
279.82
TID: 33555 STINNETT GARRY
M & ALEXIS
24-07N-03W
COMM NW/C NW, S 1320.95,
E 1318.21, N 404.02 TO POB,
N 256.36, E 49.18, N 329.41, W
278.08, S 180.54, W 200.13, S05W
60.73, CURVE S13E 181.28, S32E
45.80, CURVE S14E 134.23, E
334.19 TO POB SUBJECT TO 20'
EASEMENT
REAL 2019 501.00 60.12 15.50
576.62
TID: 5718 MOODY GERALD &
ARMELDA
26-07N-03W
STARTING SW/C CLEARVIEW
ADD TH N 360 FOR POB TH W
120 X N 150 TO POB
REAL 2019 209.00 25.08 15.50
249.58
TID: 5720 HYDE ROBERT J &
WENDY M
26-07N-03W
BEG AT THE CENTER OF
SECTION, THENCE W 454'- N
477'- E 520'- S 153'- W 66'- S
324' TO POB
LESS 1.41 ACS FROM THE NW/
CORNER OF PROPERTY
REAL 2019 1,584.00 95.04
15.50 1,694.54
TID: 5730 DAVIDSON JO ANN
26-07N-03W
BEG SW/C CLEARVIEW ADD
IN NE NW SEC 26 - CONT .06 AC
REAL 2019 6.00 0.72 15.50
22.22
TID: 29722 WELTY GARRETT
C & SHELBY M
26-07N-03W
COMM NW/C E NW S 729.4
E 187 TO POB E 45.65 S 360 W
44.4 N 360 TO POB
REAL 2019 24.00 2.88 15.50
42.38
TID: 5807 CHRISTENSEN
TRAVIS DANIEL
30-07N-03W
BEG 1451.50 W NE/C NE,
S 1327.05 E 260 S 1326.95 W
ALONG S LINE NE 540 N 2654 E
280 TO BEG
REAL 2019 1,203.00 144.36
15.50 1,362.86
TID: 5826 WILBANKS PHIL-
LIP D
32-07N-03W
S SW SE MOBILE HOME
REAL 2019 300.00 36.00 15.50
351.50
TID: 5845 ROLLINS HAROLD
G & JANICE L
33-07N-03W
N SW NE NE
REAL 2019 576.00 69.12 15.50
660.62
TID: 5861 JONES LUTHER L &
33-07N-03W
THE SNENWNE & APIESHAPE
SEE REVAL
MOBILE HOME
REAL 2019 561.00 67.32 15.50
643.82
TID: 5863 GRAHAM DAVID
PAUL & LAURA L
33-07N-03W
S2 NW NE NW
REAL 2019 5.00 0.60 15.50
21.10
TID: 5884 WALKUP STEVEN K
& NORMA SUE
36-07N-03W BEG 21 SOFNE/C
OF SE-TH SW 871.40-E 477.04-N
754.17 TO POB
REAL 2019 187.00 22.44 15.50
224.94
TID: 5905 CHAPMAN RANDY
L & OR CAROLYN
01-07N-04W
BEG ON W/L SE SE SW, N 140,
E 75 S 140, W 75 TO POB
REAL 2019 232.00 27.84 15.50
275.34
TID: 5912 SPARKMAN REX
02-07N-04W
W NE NW & NW NW & SE NW
LESS 23.45 ACS MOL
MOBILE HOME
REAL 2019 1,646.00 197.52
15.50 1,859.02
TID: 5922 H & A INVESTMENTS
LLC
02-07N-04W
N NE SE SE SE
REAL 2019 431.00 51.72 15.50
498.22
TID: 5929 HOPE JOSEPH
CHARLES & TARA KAY
02-07N-04W
BEG SE/C W SW SE SE, N 295,
W 147, S 295, E 147 TO POB
REAL 2019 845.00 101.40 15.50
961.90
TID: 24958 BOOKOUT ROBERT
LEWIS &
02-07N-04W
N 1 ACRE MOL W W SW SE SE
MOBILE HOME

REAL 2019 266.00 31.92 15.50
313.42
TID: 5977 IRONHEAD REAL
ESTATE, LLC
06-07N-04W
NW SE & NE SW & E SE SW
LESS 5 ACS LESS 2 ACS MOL
LESS N NW NE SW LESS 11 AC
MOL LESS 5 AC
LESS .38 AC
LESS 24.9
LESS 35.5
REAL 2019 46.00 5.52 15.50
67.02
TID: 6008 BROWN BOYD C
& MARCI
06-07N-04W
COMM AT THE NW COR OF NE
THE 688 S 295.89 E 770.65 TO POB
TH S 362.86 E 317.88 NW 395.46
W 157.51 TO POB TRACT #7
REAL 2019 1,976.00 237.12
15.50 2,228.62
TID: 6077 CIFUENTES FAUSTO
& RUTH
08-07N-04W
COMM AT 396.19' E OF NW
COR OF SW FOR POB TH E 66.03
S 329.84 W 66.03 N 329.84 TO POB
REAL 2019 69.00 8.28 15.50
92.78
TID: 6084 SHUPERT NICHOLAS
SCOTT
08-07N-04W
N NE SE NW
MOBILE HOME
REAL 2019 1,483.00 177.96
15.50 1,676.46
TID: 6087 CIFUENTES FAUSTO
& RUTH
08-07N-04W
COMM AT NW/C OF NW SW
E 660 TO POB THEN E 330.8 S
329.8 W 330.8 N 329.8 TO POB
REAL 2019 323.00 38.76 15.50
377.26
TID: 6101 FOGLE STEPHEN K
& WENDI M
09-07N-04W
N 250 OF S NW SE NE ALSO
THE N NW SE NE W/33' EASE-
MENT
MOBILE HOME
REAL 2019 1,534.00 184.08
15.50 1,733.58
TID: 6103 CAMERON IAN
09-07N-04W
S SW NE NE MOBILE HOME
REAL 2019 1,014.00 121.68
15.50 1,151.18
TID: 6139 NESBIT JOHN G
10-07N-04W
W SE NE SE
REAL 2019 63.00 7.56 15.50
86.06
TID: 6140 MOOMEY ANTHONY
& TRACIE
10-07N-04W
W NE SE SE
MOBILE HOME
REAL 2019 488.00 58.56 15.50
562.06
TID: 6154 GARRETT MICHAEL
D
10-07N-04W
S SE NW SE
REAL 2019 933.00 111.96 15.50
1,060.46
TID: 6205 SELF MICHAEL
JAMES & CHRISTINE
11-07N-04W
S2 NW NW SE, CONT 4.79
AC MOL
REAL 2019 921.00 110.52 15.50
1,047.02
TID: 23818 SMITH TRAVIS &
JENNIFER
11-07N-04W
NE NE SE NE
REAL 2019 8.00 0.96 15.50
24.46
TID: 26995 GOINS JAMES &
TAMARA
11-07N-04W
PT OF THE NE NE SW
MOBILE HOME
REAL 2019 180.00 21.60 15.50
217.10
TID: 6229 ANNASTIN MINERAL
PARTNERS
12-07N-04W
UND 1/2 INT
W SE NW & SE SW NW
REAL 2019 13.00 1.56 15.50
30.06
TID: 6287 SULLIVAN SHAWN
B &
14-07N-04W
N NE NE NE
REAL 2019 415.00 49.80 15.50
480.30
TID: 6312 TAYLOR DONNA K
15-07N-04W
W NW NE NE
MOBILE HOME
REAL 2019 303.00 36.36 15.50
354.86
TID: 6322 TAYLOR DONNA KAY
15-07N-04W
5 AC IN SW/C W NE NE
REAL 2019 248.00 29.76 15.50
293.26
TID: 6326 TAYLOR DONNA KAY
15-07N-04W
SE SW NE NE
REAL 2019 78.00 9.36 15.50
102.86
TID: 6332 REYES ERIN
15-07N-04W
COMM AT NE COR OF SE/4
TH S1012 TO POB TH W 383.67
S 343.66 E 383.72 N 337.57 TO
POB
REAL 2019 174.00 20.88 15.50
210.38
TID: 6345 HARMON RYAN M
& KRISTAL D
16-07N-04W
E SE SW NE
REAL 2019 436.00 52.32 15.50
503.82
TID: 6349 WHITE THOMAS &
JUANITA A
16-07N-04W
SW SW SW NW MOBILE HOME
REAL 2019 195.00 23.40 15.50
233.90
TID: 6368 CASADY JARED D
16-07N-04W
BEG 2648.32 N & 660 W SE/C
SW, TH N 662.04, W 330, S 662,
E 330 TO POB MOBILE HOME
REAL 2019 353.00 42.36 15.50
410.86
TID: 6379 DUNN NATHAN R

& ANITA
16-07N-04W
BEG 1986.34 N 0°13'19 E SE/C
SW N 0°13'19 E 331.04, W 660, S
331.02, E 660 TO POB
REAL 2019 699.00 83.88 15.50
798.38
TID: 6402 HILTERBRAN WEN-
DELL & SHARI
16-07N-04W
BEG 208.7 E OF NW/C OF NE
NW -TH E 1021.3-TH S 708-TH W
1230-TH N N 290.6-TH E 208.7-
TH N 417.4 TO POB LESS THE N
202 FT ANNEXED TO DIBBLE CITY
REAL 2019 778.00 93.36 15.50
886.86
TID: 6403 HILTERBRAN WEN-
DELL & SHARI
16-07N-04W
THE N 202 FT OF THE NE NW
ANNEXED TO DIBBLE CITY
REAL 2019 20.00 2.40 15.50
37.90
TID: 6435 MCCLAIN REBECCA
LYNN & ROBERT
17-07N-04W
NW SE SW & SE NE SW & S
NE NE SW
1/3 INT EACH
REAL 2019 29.00 3.48 15.50
47.98
TID: 27435 ARMSTRONG ME-
LISSA NICOLE ALLEN
17-07N-04W
N NE NE SW
REAL 2019 8.00 0.96 15.50
24.46
TID: 27438 MCCLAIN ROBERT
JOE DANIEL
17-07N-04W
S SW NW & W NE SW
LESS THE W 202' FOR DIBBLE
ANNEX
LESS 4.4 AC
REAL 2019 47.00 5.64 15.50
68.14
TID: 27439 MCCLAIN ROBERT
JOE DANIEL
17-07N-04W
W 202' OF SW SW NW
LESS .5 AC 2527-36
REAL 2019 1.00 0.12 15.50
16.62
TID: 6456 HARRIS KIMBERLY
18-07N-04W
N 132.2 OF E SE SW SW
REAL 2019 378.00 45.36 15.50
438.86
TID: 6500 JONES EDWARD L
20-07N-04W
E NE SE SW & E SE SE SW
REAL 2019 176.00 21.12 15.50
212.62
TID: 6504 WILHELM VIRGINIA
20-07N-04W
BEG 236.5 S NW/C NW NW, S
325, E 338.2, N 325, W 338.2 TO
POB LESS .46 TO HWY
REAL 2019 1,104.00 132.48
15.50 1,251.98
TID: 6511 KEEBLE PAMELA S
20-07N-04W
BEG SE/C SE NE SE, N 175 X
W 248 MOBILE HOME
REAL 2019 37.00 4.44 15.50
56.94
TID: 6522 SELMAN MICHAEL
A & LISA A
20-07N-04W
3 ACRES KNOWN AS TRACT 5
DIBBLE
MEADOW WOOD ESTATES
REAL 2019 392.00 47.04 15.50
454.54
TID: 6526 BOWRING ROBIN G
20-07N-04W
TRACT #6, UNPLATTED MEAD-
WOOD EST - BEG AT A POINT
ON THE E LINE OF SE SE 726.52
N 659.41 W 198.18N E 659.18 TO
POB CONT 3 ACS MOL
REAL 2019 373.00 44.76 15.50
433.26
TID: 29559 17 LAND MANAGE-
MENT LLC
20-07N-04W
PT OF THE NE
REAL 2019 1,064.00 127.68
15.50 1,207.18
TID: 6560 BAIRD MICHAEL W
22-07N-04W
TRACT 7 UNPLATTED WOOD-
FIELD PARK BEING A PT OF SNW
REAL 2019 472.00 56.64 15.50
544.14
TID: 6569 JOHNSON JENIFER
22-07N-04W
BEG 1157.97 E OF SW/C OF
SECTION N 661.49 E 164.63 S
661.49 W 164.63 TO POB (AKA
LOT 22) MOBILE HOME
REAL 2019 989.00 118.68 15.50
1,123.18
TID: 26560 RODRIGUEZ
ALONDRA &
22-07-04W
TRACT 29 UNPLATTED WOOD-
FIELD PARK ESTATES
MOBILE HOME
REAL 2019 992.00 119.04 15.50
1,126.54
TID: 27706 GARZA ROGER G
22-07N-04W
W E E W SE
KNOWN AS TRACT 37
REAL 2019 559.00 67.08 15.50
641.58
TID: 6578 ROBINETT ALISHA
KARI RENE'
23-07N-04W
W SE SE SW
REAL 2019 634.00 76.08 15.50
725.58
TID: 6582 GARCIA VICTOR E
23-07N-04W
COMM SE/C SW NE N 750
W 1142.38 S 750.95 E 1142.38
TO POB
REAL 2019 16.00 1.92 15.50
33.42
TID: 6587 FISHER ANNE
23-07N-04W
N NE NE
REAL 2019 345.00 20.70 15.50
381.20
TID: 6590 THOMPSON TAMMY
D & MATT A
23-07N-04W
NW SE SE & E2 SW SE SE
REAL 2019 516.50 30.99 15.50
562.99
TID: 26589 HARRIS JOSHUA
23-07N-04W
BEG 1320' N & 350' W OF SE/C

- THEN W 315', N 138', E 315', S
138' TO POB MOBILE HOME
REAL 2019 471.00 56.52 15.50
543.02
TID: 6616 RIGGS ALEX &
JENNIFER
24-07N-04W
SW SW SW
REAL 2019 815.00 48.90 15.50
879.40
TID: 6625 ANDERSON TREVOR
DAN &
25-07N-04W
THE E 202 FT OF THE SE NE
SE ANNEXED TO DIBBLE CITY
REAL 2019 3.00 0.36 15.50
18.86
TID: 6635 MADDUX AARON
25-07N-04W
BEG SW/C OF SW E 330.37
TO POB N 1324.24 E 330.55 S
1324.28 W 330.37 TO POB & BEG
SW/C OF SW E 660.74 TO POB
N 1324.28 E 330.55 S 1324.32 W
330.37 TO POB
REAL 2019 783.00 93.96 15.50
892.46
TID: 6694 DODSON SHERRIEL
27-07N-04W
THE E 660' OF LOT 40 OF
THE UNPLATTED PART OF OAK
MEADOW ESTATES
REAL 2019 69.00 8.28 15.50
92.78
TID: 6710 HURST JOHN C &
JULIANNA R
28-07N-04W
BEG 132' N OF THE SW/COR
OF NW SW SW; E 330'- N 132'- W
330'- S 132' TO POB
REAL 2019 471.00 56.52 15.50
543.02
TID: 6727 SMITH JEREMY J &
MICHELLE K
28-07N-04W
LOT 19 OF THE UNPLATTED
PART OF OAK MEADOW ESTATE
REAL 2019 279.00 33.48 15.50
327.98
TID: 6735 SORRELS THOMAS
D & SHIRLEY D
28-07N-04W
LOT 30 OF THE UNPLATTED
PART OF OAK MEADOW ESTATE
MOBILE HOME
REAL 2019 1,064.00 127.68
15.50 1,207.18
TID: 6736 WRIGHT JEROD
HEATH &
28-07N-04W
LOT 31 OF THE UNPLATTED
OAK MEADOW ESTATE
MOBILE HOME
REAL 2019 629.00 75.48 15.50
719.98
TID: 6737 WRIGHT JEROD
HEATH &
28-07N-04W
LOT 32 OF THE UNPLATTED
OAK MEADOW ESTATE
REAL 2019 640.00 76.80 15.50
732.30
TID: 6745 DODSON SHERRIE
28-07N-04W
THE W 2641.21' OF LOT 40 OF
THE UNPLATTED PART OF OAK
MEADOW ESTATES
REAL 2019 276.00 33.12 15.50
324.62
TID: 6749 SMITH MARY E
SPEERS
28-07N-04W
NW/C OF NE/Q TH S1745 TH
E500 TO POB TH N165' TH E528'
TH S165 TH W528' TO POB
REAL 2019 398.00 47.76 15.50
461.26
TID: 29115 SMITH KAYLEE R
28-07N-04W
W NW NE NW
MOBILE HOME
REAL 2019 4.00 0.48 15.50
19.98
TID: 6755 RUIZ RUBEN &
BRENDA
29-07N-04W
E E SE SE SE LESS .50 ACS
REAL 2019 1,058.00 126.96
15.50 1,200.46
TID: 6778 MILLS MICHAEL
29-07N-04W
320 FT OF W S NE SW SE
REAL 2019 40.00 4.80 15.50
60.30
TID: 6782 MANDRELL MAR-
GARET & JOHN RAMOS
29-07N-04W
SE NE SW SE
REAL 2019 42.00 5.04 15.50
62.54
TID: 6801 HENDERSON RICK-
EY & ROBIN E
30-07N-04W
BEG 481.5 N OF SW COR &
202 E FOR POB TH E 215.5 N 473.8
E 821.2 N TO NE COR OF LOT 2
TH W 1015 S 512.5 TO POB
REAL 2019 121.00 14.52 15.50
151.02
TID: 6813 BOYD JOHN &
WENDY
30-07N-04W
COMM AT SE/C W 64.6 N 805 W
9.84 N 1046.8 TO POB W 1248.8
N 264.5 E 1239.2 S 129 SE 48.65
S 87.79 TO POB
REAL 2019 543.00 65.16 15.50
623.66
TID: 6835 ROBERTS ROBERT D
31-07N-04W
SE NE SE & NE SE SE
LESS HWY, LESS 4.79 AC
REAL 2019 580.00 69.60 15.50
665.10
TID: 6863 KOERNER MARY K
31-07N-04W
TRACT 1 & 3 CONTAINING
6.8 AND 2.98 SEE REVAL FOR
LEGALS PT OF SW SE SE & SW
SW SE SE SW SE
REAL 2019 32.00 3.84 15.50
51.34
TID: 30616 EVANS KAILEY
ROBERTS
31-07N-04W
S/2 NE SE SE (LESS HWY)
REAL 2019 112.00 13.44 15.50
140.94
TID: 6878 PAYTON BARBARA,
MARCIA HATLEY
32-07N-04W
BEG PT 1599.9 E OF NW/C OF
SEC TH E 260 S 451.15 W 260 N
451.15 TO POB - CONT 2.7 ACS.
LESS 1 AC

REAL 2019 30.00 3.60 15.50
49.10
TID: 6910 SMITH MICHAEL L
33-07N-04W
BEG SEC LINE INTERSECTS
HWY 39, S ALONG S/LINE HWY
1000 TO POB, S 219-SE 70-N105-
NW 120.
REAL 2019 30.00 3.60 15.50
49.10
TID: 6922 SIEKIERSKI ELIZA-
BETH R
33-07N-04W
TRACT 1 DIBBLE CREEK ACS
REAL 2019 915.00 109.80 15.50
1,040.30
TID: 6936 MULLIN JAMES
33-07N-04W
N NW NE SW
REAL 2019 117.00 14.04 15.50
146.54
TID: 6988 CARTER JEROMY
S & RAMIE D
33-07N-04W
S 1/2 TRACT--BEG NE/C NE, S
1015 W 1036.5, N 1015, E 1036.5
TO POB
REAL 2019 1,384.00 166.08
15.50 1,565.58
TID: 31659 TRAMMEL MATT
35-07N-04W
SW SE NW SE & NW NE SW SE
REAL 2019 298.00 35.76 15.50
349.26
TID: 27363 SWINNEY LOUIS
ANTHONY
19-08N-02W
2 TRACTS IN THE SW NW,
LESS 1.5 AC
REAL 2019 120.00 14.40 15.50
149.90
TID: 7136 MADDEN CHRIS-
TOPHER G
32-08N-02W
COMM AT THE SE COR OF SW
TH W 400 TO POB TH N 385 W 260
S 385 E TO POB MOBILE HOME
REAL 2019 655.00 78.60 15.50
749.10
TID: 31781 ARNOLD BROCK
DAVID &
32-08N-02W
BEG @ SW/C OF NW, TH N
976.67, SE 1321.4, S 712.98, W
1333.07, N 425.01 TO POB W/
EASEMENT
REAL 2019 70.00 8.40 15.50
93.90
TID: 7187 CARR KENNETH W
& JULIA
05-08N-03W
BEG AT PT 270 W OF SE/C S
N SW SW SW TH W 170 N 165 E
170 S 165 TO POB
REAL 2019 170.00 20.40 15.50
205.90
TID: 7191 SCHIEFERSTEIN
LATANNA
05-08N-03W
BEG AT SE/C S N SW SW SW,
TH W 270, N 165, E 270, S 165
TO POB
REAL 2019 265.00 31.80 15.50
312.30
TID: 7219 YOUNG JANET D
07-08N-03W
BEG 626.25 E & 437.5 N OF
SW/C OF SW NE, E 238.75, S
437.5, W 238.75, N 437.5 TO POB
REAL 2019 741.00 88.92 15.50
845.42
TID: 7321 OTT SAM D AND
GLENNA G
09-08N-03W
BEG 428.79 W SE/C SE TH N
910 TO C OF RD TH NW 146.62
W 90.99 S 921 E 237.6 TO POB
LESS 2.50 ACS
REAL 2019 1,307.00 156.84
15.50 1,479.34
TID: 7334 OTT SAM D OR
GLENNA G CO-TRUST
09-08N-03W
BEG AT PT ON S LINE 428.79
W OF SE/C OF SE-TH N 458-TH
W 237.60-TH S 458-TH E ALONG
S LINE 237.60 TO POB
REAL 2019 33.00 3.96 15.50
52.46
TID: 7393 MILLER LILLIAN
CAROLE
11-08N-03W
5/60 INT IN THAT PT OF LOT 5
& N SW NE LESS 2.23 AC FOR
HWY (39.54 ACS)
REAL 2019 4.00 0.48 15.50
19.98
TID: 7395 CHASTAIN EMMA C
FAMILY TRUST
11-08N-03W
5/60 INT IN THAT PT OF LOT 5
& N SW NE LESS 2.23 AC FOR
HWY (39.54 ACS)
REAL 2019 4.00 0.48 15.50
19.98
TID: 7441 MILLER LILLIAN REV
LIV TRUST
14-08N-03W
SW NW NW LESS 3.22 ACS
FOR HWY & LESS 3 ACS
REAL 2019 55.00 6.60 15.50
77.10
TID: 7443 CHASTAIN EMMA C
FAMILY TRUST
14-08N-03W
E NW SE
REAL 2019 137.00 16.44 15.50
168.94
TID: 7452 ZAFIROPOLOUS
ALEXANDER
14-08N-03W
BEG 1472.08' E OF SW/COR-
NER; THENCE N 400', W 200', S
400', E 200' TO POB
REAL 2019 498.00 59.76 15.50
573.26
TID: 7460 ADKINS LEWIS F JR
14-08N-03W
S 4 ACRES OF THE E NE NE
DESCRIBED AS
BEG SE/CORNER OF E NE NE
W 660', N 264', E 660', S 264'
TO POB
REAL 2019 27.00 3.24 15.50
45.74
TID: 7482 RICHARD FAYE M
LIVING TRUST
15-08N-03W
S SE NW SE
REAL 2019 13.00 0.78 15.50
29.28
TID: 7490 RICHARD FAYE M
LIVING TRUST
15-08N-03W
N NW SE & SW NW SE & N SE

NW SE
REAL 2019 63.00 3.78 15.50
82.28
TID: 25532 MACH 1 DEVELOP-
MENT LLC
15-08N-03W
COMM NW/C NE E 1522.23
S 891 TO POB E 153 S 213.53
W 153 N 213.53 TO POB ALONG
W/ROAD EASEMENT
REAL 2019 2,531.50 151.89
15.50 2,698.89
TID: 7501 GOLDSBY DEVEL-
OPMENT
16-08N-03W
NE LESS 2 AC,
LESS THE N 330' GOLDSBY
ANNEX
REAL 2019 506.00 60.72 15.50
582.22
TID: 7503 GOLDSBY DEVEL-
OPMENT
16-08N-03W
BEG AT SE/C OF SE NE-
N10.5(173.25') RDS W 30(495')
RDS S 10.5 RDS E 30 RDS
ANNEX BY GOLDSBY
REAL 2019 325.00 39.00 15.50
379.50
TID: 7507 LAIRSON JOHN E
& TINISHA
16-08N-03W
THE E 165.06 OF E E SW SW
MOBILE HOME
REAL 2019 472.00 56.64 15.50
544.14
TID: 32156 GOLDSBY DEVEL-
OPMENT
16-08N-03W
N 330' OF THE NE
REAL 2019 74.00 8.88 15.50
98.38
TID: 7580 WILLIAMS JOHN
DANIEL
21-08N-03W
N NE NW NE LESS 3 AC.
REAL 2019 546.00 32.76 15.50
594.26
TID: 7599 MARSHALL ROCKY
LEE & LINDA
21-08N-03W
BEG 675.20 FT W OF S2 NE TH
W1979.15 TO THE CENTER OF
SECT 21 TH N 660.48 TH E 1975.84
TH S 661.20 TO POB
LESS 2.5 ACS LESS 3.5 AC
LESS 10 AC
REAL 2019 261.00 31.32 15.50
307.82
TID: 32506 MARSHALL ROCKY
LEE & LINDA SUE
21-08N-03W
COMM SE/C OF S NE, TH W
1900.73 TO POB, TH N 343.27,
W 444, S 343.27, E 444 TO POB
INCLUDES A ROAD/UTILITY
EASEMENT
REAL 2019 9.00 1.08 15.50
25.58
TID: 7640 ADKINS LEWIS F JR
23-08N-03W
PT OF THE NW
BEG AT THE SW/COR OF SW
NW;
E 1584', N 880', W 1584',
S 880' TO THE POB
REAL 2019 163.00 19.56 15.50
198.06
TID: 7655 MILLER LILLIAN REV
LIV TRUST
23-08N-03W
SE
LESS 6.41 ACS FOR HWY &
LESS 11 AC FOR CHURCH &

From page 9B

Taxes:

LESS THE STH 198FT OF THE SE NENELESS 2.5 AC LESS .5 AC REAL 2019 416.00 49.92 15.50 481.42
 TID: 8041 THOMASON THOMAS D
 07-08N-04W
 THE STH 264FT OF THE SE NE NE NE
 REAL 2019 2,961.00 355.32 15.50 3,331.82
 TID: 8075 BARRINGTON GARY W
 09-08N-04W
 N SW LESS 1 AC LESS 5 AC LESS 7 ACS
 REAL 2019 634.00 76.08 15.50 725.58
 TID: 8078 CLARK GERALD W
 09-08N-04W
 NW SE & W SW SE
 REAL 2019 3,577.00 429.24 15.50 4,021.74
 TID: 8162 BROOKS CURTIS S
 17-08N-04W
 E NE SE NW
 MOBILE HOME
 REAL 2019 661.00 79.32 15.50 755.82
 TID: 25944 EDGMON ROY
 17-08N-04W
 COMM AT NW/C OF NW NW THEN S 345 TO POB THEN E 726.8 THEN S 365 NW 528.5 NW 185.79 W 67.7 N 42.45 TO POB
 REAL 2019 624.50 37.47 15.50 677.47
 TID: 8220 TRIMMELL SHALEN R

19-08N-04W
 E W W SE SW
 REAL 2019 1,243.00 149.16 15.50 1,407.66
 TID: 8240 WILLIAMS MARLA, GOMEZ GAYLA,
 19-08N-04W
 THE ORIG PLATTED LOTS 1 & 2 BLK #1 TERRI HGHTS
 VACATED 12-29-1994 BK 1388/ PGS 607-611
 1/3 INTEREST EACH
 REAL 2019 4.00 0.48 15.50 19.98
 TID: 8302 JULCO LLC
 22-08N-04W
 BEG 990 W & 838 N SE/C SEC,
 E 24 SE 154.13, N 396.22, W 155, S 315 TO POB
 REAL 2019 648.00 77.76 15.50 741.26
 TID: 26510 STAFFORD LAR-
 ISSA S
 27-08N-04W
 S 165' OF W NE NW NW
 REAL 2019 240.00 28.80 15.50 284.30
 TID: 32173 FOSTER ROGER
 DARIN
 27-08N-04W
 COMM @ SE/C OF SEC, THE
 N 3414.14 TO POB, TH N 550.81,
 W 1323.11, S 550.80, E 1323.27
 TO POB.
 RE: 2463-605
 REAL 2019 38.00 4.56 15.50 58.06
 TID: 8415 ADAMSON CON-
 NIE LEE
 28-08N-04W
 BEG 870'S & 363.75' E OF NW/C
 OF E W NE NE, TH E 626.25, N
 350.5, W 626.25, S 350.5 TO POB
 - CONT 5.039 ACS M/L
 REAL 2019 739.00 88.68 15.50 843.18
 TID: 8447 SISCA ROBERT W
 & REBECCA D
 28-08N-04W
 BEG SW/C OF SECT N 512.64
 TO POB N 148.45 E 880.37 S
 148.45 W 880.37 TO POB
 REAL 2019 489.00 58.68 15.50 563.18
 TID: 30761 DOBBELS ADAM
 & KARI
 28-08N-04W
 COMM AT NE/C S/2 NE, TH W
 2647.49' S 1323.47' TO POB TH
 S 660.49' ETC FOR FULL LEGAL
 RE: 2291-798/799
 LESS 3.2 AC 2437-159, LESS
 3.23, LESS 3.92
 LESS 3.24 AC
 REAL 2019 92.00 11.04 15.50 118.54
 TID: 31891 AUTRY CARL &
 PATRICIA
 28-08N-04W
 COMM @ NE/C S N3, W
 2647.49, S 1323.47, W 660.49, S
 396.78 TO POB, TH NE 266.04,
 SE 82.07, SE 175.83, SE 33.70,
 SW 27.72, SE 66.62, SW 134.47,
 W 250, N 411.50 TO POB
 RE: 2437-159
 REAL 2019 735.00 88.20 15.50 838.70
 TID: 8453 RICH PHYLLIS ANN,
 TRUSTEE
 29-08N-04W
 PT S SW NW & PT N NW SW &
 SE NW SW & NE SW SW
 LESS HWY 1352-552, 1352-
 554, 1774-512
 REAL 2019 1,072.00 128.64 15.50 1,216.14
 TID: 8509 SHUPERT GREGORY
 L & ELAINE
 31-08N-04W
 1.5 ACS IN SE NE SW
 REAL 2019 346.00 41.52 15.50 403.02
 TID: 8522 WHERRELL RONALD
 & MARGARET
 31-08N-04W
 PT OF THE NW NELYING WEST
 OF THE CREEK - SEE ASSES-
 SOR'S FIELD CARD FOR METES
 & BOUNDS LEGAL - ALSO SEE
 BK 2064/ PG 495 & SW NE
 FULL LEGAL RE: 2396-559
 REAL 2019 2,424.50 145.47 15.50 2,585.47
 TID: 8530 B T & I MANAGE-
 MENT INC
 31-08N-04W
 BEG NE/C SE NW, W 1345.36,
 TH S 754.69 TO POB, SE 89.97
 S 208.70 NW 391.32 E 252.44

TO POB
 REAL 2019 2,228.00 267.36 15.50 2,510.86
 TID: 8531 AUTRY JACKIE L &
 PAULA S
 31-08N-04W
 BEG 208.71 S OF NW/C OF
 E NE NE, 187 S, 330 E, N 38, W
 121.29, N 149, W 208.71 TO POB
 REAL 2019 18.00 2.16 15.50 35.66
 TID: 8538 WATSON BONNIE I
 31-08N-04W
 E 2 ACS OF N 3 ACS OF NW
 NE NW
 REAL 2019 390.00 46.80 15.50 452.30
 TID: 8539 TAFT ELISA
 31-08N-04W
 COM AT NE/C OF SE NW-TH
 W 1345.36-TH S 445 TO POB. TH
 S 174.69-W 311.12-NW 198.27-E
 405.34 TO POB. CONT. 1.45 ACS.
 REAL 2019 1,064.00 127.68 15.50 1,207.18
 TID: 8601 RUSSELL JOHNNY
 E & KELLY A
 33-08N-04W
 S SE NW NW
 REAL 2019 15.00 109.80 15.50 1,040.30
 TID: 8618 BROWN RICK D
 33-08N-04W
 N W E NW NW NW
 REAL 2019 730.00 87.60 15.50 833.10
 TID: 8654 GIVENS CLARENCE
 33-08N-04W
 N SE SE
 REAL 2019 164.00 19.68 15.50 199.18
 TID: 8659 MC ENTIRE ELLEN
 34-08N-04W
 NE NE NE NE
 REAL 2019 581.50 34.89 15.50 631.89
 TID: 8705 MCCONNELL JOHN
 P IRRV TRUST
 34-08N-04W
 W2 OF LOT 12, LESS THE S 165'
 OF W2 OF LOT 12 CONT 2.5 ACS
 MOL (LESS 5 ACS MOL & HOME)
 REAL 2019 27.00 3.24 15.50 45.74
 TID: 8709 MC CONNELL
 JOHN C III
 34-08N-04W
 BEG FROM SW COR OF W2
 NW NW TH E660 N165 W660
 S165 TO POB
 REAL 2019 30.00 3.60 15.50 49.10
 TID: 8710 MCCONNELL JOHN
 C III & TAMMIE
 30-09N-03W
 BEG FROM THE SW/COR OF
 THE W2 NW NW, TH N A DIST
 318' TO POB. THE E466.69 N466.69
 W466.69 S466.69 TO POB
 REAL 2019 490.00 58.80 15.50 564.30
 TID: 24371 SNOW ENTER-
 PRISES LLC
 02-09N-04W
 COMM AT NW/C OF NW THEN
 E 262
 S 385 FOR POB THEN E 2378
 REAL 2019 12,887.00 773.22 15.50 13,675.72
 TID: 8772 HARWELL PROPER-
 TIES LLC
 03-09N-04W
 BEG 3190.95 E & 50 S OF NW/C
 OF SEC, S 160, W 175, N 135, NE
 35.36, E 150 TO POB LESS .56
 ACS FOR HWY
 REAL 2019 3,497.50 209.85 15.50 3,722.85
 TID: 8776 BDH PROPERTIES
 LLC
 03-09N-04W
 COM AT NW/C OF SEC.-TH
 E 2645.95 S 50.00 TO PT LY ON
 SOUTH ROW OF HWY S 1266.42
 E 2241.88 TO POB N 300 E 360
 TO W ROW OF HWY S 300 W 360
 TO POB SAME BEG POINT N 75
 E360 TO W ROW S 75 W 360 TO
 POB ALSO-TRACT LYING GOVT
 LOT 1 IN NE4
 REAL 2019 7,201.00 864.12 15.50 8,080.62
 TID: 8813 HIGGINS EUGENE
 JOE & MONICA L
 04-09N-04W
 PT OF NE NW NW
 REAL 2019 2,136.00 256.32 15.50 2,407.82
 TID: 8820 STEPHENSON ASH-
 LEY & MACKENZIE
 05-09N-04W
 W SW NE SW
 REAL 2019 3,048.00 365.76 15.50 3,429.26
 TID: 8843 RIGGS ALEXANDER
 & JENNIFER
 05-09N-04W
 TRACT IN LOT 4 BEG 907.5 S
 OF NW/C OF SEC, E 660, S 165,
 W 660 N 165 TO POB
 REAL 2019 288.00 17.28 15.50 320.78
 TID: 8849 PARRA ENRIQUE
 05-09N-04W
 NE SE SE SE
 REAL 2019 75.00 9.00 15.50 99.50
 TID: 8851 PARRA ENRIQUE
 05-09N-04W
 SE SE SE SE
 REAL 2019 37.00 4.44 15.50 56.94
 TID: 8893 MORRIS CHRISTO-
 PHER A
 06-09N-04W
 BEG 521.08' WEST OF SE/
 CORNER OF SW/4; NORTH
 417.50', EAST 260.54', SOUTH
 417.50', WEST 260.54' TO BEG
 REAL 2019 297.00 35.64 15.50 348.14
 TID: 9132 PARKER GINA L
 (OGLE)
 10-09N-04W
 BEG SE/C OF E NE NW NE, W
 100, N 243.6, NE 141.45 , S 344
 TO BEG
 REAL 2019 689.00 82.68 15.50 787.18
 TID: 9154 HAND GUY
 10-09N-04W
 COMM AT THE SW COR OF
 SE TH E312.79 TO POB THENCE
 E150 N659.16 W150 S659.16 TO
 POB (TRACT "C")

REAL 2019 170.00 20.40 15.50 205.90
 TID: 9197 MARKWELL PROP-
 ERTIES LLC
 13-09N-04W
 COMM NW/C OF SECT.
 S 879.8 E 496.08 N 879.8 W
 496.09 TO POB
 REAL 2019 919.00 110.28 15.50 1,044.78
 TID: 9200 LOVELESS PATRICIA
 & JEROLD B &
 13-09N-04W
 BEG 724.75 W OF SE/C SW
 W 400.99 N 430 E 400.99
 S 430 TO POB
 REAL 2019 1,012.00 121.44 15.50 1,148.94
 TID: 9225 WEST JOSEPH PAUL
 13-09N-04W
 COMM NW/C SWE 275 TO POB
 E 589.01 S 1320.53 W 202.73
 N 659.12 W 385.79 N 660.56
 TO POB
 REAL 2019 1,630.00 195.60 15.50 1,841.10
 TID: 26990 MARKWELL PROP-
 ERTIES LLC
 13-09N-04W
 COMM NW/C OF SECT S 879.8
 TO POB E 991.08 S 880.63 W
 991.08 N 880.63 TO POB
 REAL 2019 3,190.00 382.80 15.50 3,588.30
 TID: 9265 PARNACHER FLOYD
 14-09N-04W
 BEG 630 N & 30 E OF SW/C OF
 W SW SE, N 210, E 210, S 210, W
 210 TO BEG
 LEGAL 2285-380
 REAL 2019 673.00 40.38 15.50 728.88
 TID: 9274 MOORE RONALD G
 14-09N-04W
 BEG ON W/LINE 210 S OF
 NW/C OF S SW, E 395, S 210,
 W 395, N 210 TO POB LESS .04
 ACRE
 REAL 2019 32.00 3.84 15.50 51.34
 TID: 9291 POTTER JOHN PAUL
 & BETTY R
 14-09N-04W
 BEG 700 S & 40 E OF NW/C
 OF SW, E 200, S 175, W 200, N
 175 TO POB
 REAL 2019 1,505.50 90.33 15.50 1,611.33
 TID: 9314 DUTTON JOYCE
 14-09N-04W
 BEG 211.11 S OF NW/C, E
 255.88, S 100, W 255.88, N 100
 TO BEG LESS .05 HWY DEPT
 REAL 2019 1,004.00 120.48 15.50 1,139.98
 TID: 9334 CHAPMAN TERESA
 &

14-09N-04W
 N NE NW SE
 REAL 2019 178.00 21.36 15.50 214.86
 TID: 29133 HOLLAND RICH-
 ARD & TAMARA
 15-09N-04W
 PT OF THE N NE NE SE
 REAL 2019 4,791.00 574.92 15.50 5,381.42
 TID: 9487 DANIEL BART RAY
 & STACEY DAWN
 16-09N-04W
 COMM @ NW/C OF NEE 659.85
 TO POB E 659.85 S 330.42 W
 659.89 N 330.4 TO POB
 REAL 2019 3,139.00 376.68 15.50 3,531.18
 TID: 9494 OLIPHINT GREG W
 17-09N-04W
 BEG 21 E OF TURP ON N/LINE
 OF SW NE NE, E 188, SE'LY 260,
 S 520, NW 448 NE 440 TO BEG
 REAL 2019 182.00 21.84 15.50 219.34
 TID: 9498 OLIPHANT GREG W
 17-09N-04W
 N NE NE - E OF HWY LESS 7
 ACS S NE NE - E OF HWY & S
 NW NE - W OF HWY LESS 8 ACS
 LESS 12.25 ACS 2587-727
 REAL 2019 36.00 4.32 15.50 55.82
 TID: 9552 MC KEE MICHAEL
 RAY JR
 18-09N-04W
 BEG AT A PT 208.75 FT S OF
 NW/C OF LOT 3 TH E208.75
 S208.75 W208.75 N208.75 TO
 POB
 REAL 2019 76.00 9.12 15.50 100.62
 TID: 9557 EPONA CORP
 18-09N-04W
 BEG 208.75 E OF NW/C OF LOT
 3 TH S 626.25, E 417.50, N 626.25,
 W 417.50 TO BEG W/EASEMENT
 REAL 2019 1,537.00 184.44 15.50 1,736.94
 TID: 9578 SANCHEZ NORMA
 LYNN
 18-09N-04W
 BEG 208 3/4 N OF SW/C OF NW
 SW SW N 208 3/4 E 208 3/4 S 208
 3/4 W 208 3/4 TO POB
 REAL 2019 16.00 1.92 15.50 33.42
 TID: 9585 HAMIT ROGER K &
 18-09N-04W
 COMM AT NE/C OF LOT 1, THE
 165 TO POB, S 1507.20, W 419.46,
 N 1507.88, E 420.16 TO POB
 REAL 2019 864.00 103.68 15.50 983.18
 TID: 31965 HERRING JEF-
 FERY R
 18-09N-04W
 COMM @ SW/C OF NW OF
 GOV LOT 2, TH N 200 POB, TH
 N 312.77, E 362.84, S 312.66, W
 363.09 TO POB
 RE: 2451-535/536
 REAL 2019 3,083.00 369.96 15.50 3,468.46
 TID: 9607 ENGELKE JASON E
 & TANESSA N
 19-09N-04W
 N LOT 2 - LESS 10.52 ACS
 FOR HWY
 REAL 2019 653.00 78.36 15.50 746.86
 TID: 9608 ENGELKE JASON E
 & TANESSA N
 19-09N-04W
 S OF LOT 1-LESS HWY .04 ACS
 ALSO LESS 12.1 ACS
 REAL 2019 102.00 12.24 15.50 129.74

TID: 9630 SHORES SHIRLEY R
 19-09N-04W
 BEG 1980 W & 2654.3 N SE/C,
 TH E 645, S 174.30 W 645, N
 174.30 TO POB
 REAL 2019 514.00 61.68 15.50 591.18
 TID: 27337 DAILY MICKI JO
 19-09N-04W
 COMM SW/C SW E 676.56 TO
 POB N 321.92 E 682.09 S 321.95
 W 676.56 TO POB
 REAL 2019 471.00 56.52 15.50 543.02
 TID: 30318 GUDGEL JASON L
 19-09N-04W
 PART OF NE FOR FULL LEGAL
 RE: 2256-227/228
 REAL 2019 40.00 4.80 15.50 60.30
 TID: 32593 L & L CUSTOM
 HOMES LLC
 19-09N-04W
 BEG 163 S OF NW/C OF GOV
 LOT 4 TH E 208.71, S 208.71, W
 208.71, N 208.71 TO POB
 RE: 25002-12
 REAL 2019 390.00 46.80 15.50 452.30
 TID: 9831 DENNIS FARRIS
 DALE & PATSY
 23-09N-04W
 COMM AT SW OF NW N 396.20
 E 82.34 TO POB N 263.80 E
 577.94 S 263.80 W 577.94
 REAL 2019 9,828.00 1,179.36 15.50 11,022.86
 TID: 32546 CAMPBELL CLIN-
 TON 1/2 INT.
 23-09N-04W
 UNDIVIDED 1/2 INT
 COMMENCING AT THE SW/
 CORNER OF NW, THENCE
 NORTH 1021.72' & EAST 282.03'
 TO POB- THENCE NORTH
 218.47', EAST 224.20', SOUTH
 217.80', WEST 217.80' TO POB
 ACCESS EASEMENT FILED BK
 2208/ PG 673
 REAL 2019 411.00 49.32 15.50 475.82
 TID: 9847 MOYERS LARRIE &
 THERESA L
 23-09N-04W
 BEG 330 E OF NW/C OF NE, S
 660, E 528, N 660, W 528 TO POB
 REAL 2019 1,848.00 221.76 15.50 2,085.26
 TID: 9869 FCC ENTERPRISES
 LLC
 25-09N-04W
 THE NW/4 LESS 10 ACS
 LESS 1 ACRE LESS 43.9 ACS
 LESS 81.54 AC
 REAL 2019 5,340.00 640.80 15.50 5,996.30
 TID: 9914 PRICE JULIE &
 27-09N-04W
 BEG NW/C NW NW, S 642.32
 TO POB S 433.62, E 493.57, N
 433.32, W 493.32 TO POB
 REAL 2019 450.00 54.00 15.50 519.50
 TID: 9954 TUCKER GAIL S
 28-09N-04W
 BEG 660 W OF SE/C OF N N
 NE TH W 660 N 305 E 660 S 305
 TO POB
 REAL 2019 4,003.00 480.36 15.50 4,498.86
 TID: 9958 CLOUNCH KEVIN L
 & REBECCA D
 28-09N-04W
 BEG AT APT 1460.9 S OF NW/C
 OF NW SW, TH S 104.35, E 410,
 N 104.35, W 410 TO POB SEE
 REVAL FOR COMPLETE LEGALS
 REAL 2019 348.00 41.76 15.50 405.26
 TID: 10006 ARNOLD RONALD
 LEE & KELLI JANE
 29-09N-04W
 S NW SW SW & N NW SW SW
 LESS 1.47 ACRES
 REAL 2019 4,284.00 514.08 15.50 4,813.58
 TID: 10023 JOHNSON KEVIN
 D & STEPHANIE R
 30-09N-04W
 N N NE SE
 REAL 2019 3,148.00 377.76 15.50 3,541.26
 TID: 10059 WOOD CARLOS D
 & ANDREA K
 30-09N-04W
 COM AT NW/C OF W NE-S 1650
 TO POB-S 495, E 440, N 495, W
 440, TO POB.
 REAL 2019 2,663.00 319.56 15.50 2,998.06
 TID: 10069 BROWN NANCY E
 & STEVEN T
 30-09N-04W
 N NW NE NE
 2000(30X48) REDMAN MOBILE
 HOME VIN# 12401544AB
 REAL 2019 884.00 106.08 15.50 1,005.58
 TID: 10082 TRIMMELL R PAUL
 & CAROL
 31-09N-04W
 W OF SE OF LOT 2
 REAL 2019 236.50 14.19 15.50 266.19
 TID: 10099 STITES STEPHEN
 TROY
 31-09N-04W
 S SW NE SW
 REAL 2019 664.00 79.68 15.50 759.18
 TID: 10114 JOHNSON DANIEL
 J & KATHRYN A
 31-09N-04W
 N NE NE SE LYING E & N OF
 STINSON CREEK
 LEGAL 2312-612
 REAL 2019 3,812.00 457.44 15.50 4,284.94
 TID: 10210 STEPHENS COY D
 LIVING TRUST
 33-09N-04W
 N 396 OF W NW NW NW
 REAL 2019 936.00 112.32 15.50 1,063.82
 TID: 10232 GILLIAM RUSSELL
 33-09N-04W
 NE SE NE
 1991 PRESTIAGE 16X80
 REAL 2019 1,979.00 237.48 15.50 2,231.98
 TID: 10233 LONGNECKER
 BUDDY R & DENNA F
 33-09N-04W
 BEG AT SW COR OF NW SW
 NE TH E293' N297' W293' S297

TO POB
 REAL 2019 251.50 15.09 15.50 282.09
 TID: 31617 WEHLING JOHN D
 33-09N-04W
 COMM @ NE/C OF W/2 NE NW,
 TH W 115 TO POB, TH W 230, S
 593, E 345, N 83, W 187 N 310, E
 72, N 200 TO POB
 RE: 2408-714
 REAL 2019 365.00 43.80 15.50 424.30
 TID: 10239 I HOMES, LLC
 33-09N-04W
 COMM AT SW COR OF E2
 W2 N700' TO POB TH N467.62
 W467.62 S467.62 E467.62 TO
 POB CONT 5.02 ACS MOL AKA
 SECOND STORY RANCH
 REAL 2019 19,860.00 2,383.20 15.50 22,258.70
 TID: 10296 MORRIS JESSICA E
 29-10N-04W
 E W SE SW
 LESS 5 ACRES
 REAL 2019 2,890.00 346.80 15.50 3,252.30
 TID: 10355 YOCHAM ROBERT
 & JERRI
 29-10N-04W
 COMM SW/C OF SE SW TH E
 58.8 TO POB N 272.66 W 223.5
 N 685.97 E 618.02 S 263.43 W
 208.71 S 208.71 E 3.67 S 211.67
 W 101.28 S 275.42 W 91.22
 REAL 2019 162.00 19.44 15.50 196.94
 TID: 25679 RED SKY VAPE LLC
 31-10N-04W
 COMM SE/C SW W 230 N
 1144 TO
 POB N 176 E 247.5 S 176
 W 247.50 TO POB
 REAL 2019 43.00 5.16 15.50 63.66
 TID: 10363 GOMES NORMAN
 T & AMANDA BLACK
 32-10N-04W
 BEG S 399 OF NE/C W SW SW
 SW S 254 W 330 N 254 E 330
 TO POB
 REAL 2019 4,257.00 510.84 15.50 4,783.34
 TID: 10380 RDB HOLDINGS,
 LLC
 32-10N-04W
 BEG SW C OF SEC TH E
 1372.07 TO POB TH E 155, N 350,
 W 155 S 350 TO POB
 REAL 2019 41.00 4.92 15.50 61.42
 TID: 10391 RDB HOLDING, LLC
 32-10N-04W
 PART OF SE SE SW SW
 FULL LEGAL RE: 2040-555
 REAL 2019 152.00 18.24 15.50 185.74
 TID: 10392 RDB HOLDINGS,
 LLC
 32-10N-04W
 BEG AT SW/C W THEN E
 1527.07 TO POB E 168.32 N 59.60
 NW 276.66 NE 15.02 W 144.52
 S 350 TO POB FULL LEGAL RE:
 1943-319
 REAL 2019 42.00 5.04 15.50 62.54
 TID: 28265 SANDERS MARK
 & APRIL
 32-10N-04W
 COMM NW/C NW S 2620.95
 E 55.52 S78E 525.89 S 267.73
 TO POB E 300 N 240 E 293.11 S
 572.14 W 593.11 N 572.14 TO POB
 REAL 2019 991.00 118.92 15.50 1,125.42
 TID: 10414 HILL STAR, LLC
 34-10N-04W
 EG 150'E & 70' N OF SW/C SE;
 N 510', E 137', S 510', W 137'
 TO POB
 REAL 2019 1,625.00 195.00 15.50 1,835.50
 TID:

Taxes:

15.50 5,453.10
 TID: 11018 JACKSON TERI
 LOT 8 BLOCK 2 CARR ACS
 REAL 2019 1,058.00 126.96
 15.50 1,200.46
 TID: 11027 MATADOR INVEST-
 MENTS LTD
 S 689.28' OF TRACT 1 BLOCK
 1 CEDAR CREEK EST. FOR FULL
 LEGAL RE: 2259-832
 LESS .34 AC (2000/863)
 REAL 2019 10,089.00 1,210.68
 15.50 11,315.18
 TID: 11174 WEHLING JAMES
 MICHAEL &
 LOT 10 BLCCK 1 CHEROKEE
 HILL
 REAL 2019 2,099.00 251.88
 15.50 2,366.38
 TID: 11241 OVERSTREET ED-
 WARD A & BARBARA
 LOT 2 BLOCK 3 CHICKASAW
 ACS
 REAL 2019 36.00 4.32 15.50
 55.82
 TID: 11242 OVERSTREET ED-
 WARD A & BARBARA
 LOT 3 BLOCK 3 CHICKASAW
 ACS
 REAL 2019 673.00 80.76 15.50
 769.26
 TID: 11243 OVERSTREET ED-
 WARD A & BARBARA
 N 50' OF LOT 4 BLOCK 3
 CHICKASAW ACS
 REAL 2019 24.00 2.88 15.50
 42.38
 TID: 11257 WOOD BRANDON
 & ANDREA KAY
 LOT 1 BLOCK 7 CHICKASAW
 ACRES
 REAL 2019 1,137.00 136.44
 15.50 1,288.94
 TID: 11274 JACQUES ROY O
 S 88 OF LOT 8 & S 88 OF LOT 9
 BLOCK 1 CHAMPION ADD
 REAL 2019 2,089.00 250.68
 15.50 2,355.18
 TID: 11315 DAVIDSON JO ANN
 LOT 2 BLOCK 4 CLEARVIEW 1
 REAL 2019 623.00 74.76 15.50
 713.26
 TID: 11340 LARA DIANA &
 KAREN LARA
 LOT 1 BLOCK D THE CLIFFS
 REAL 2019 364.00 43.68 15.50
 423.18
 TID: 11414 CHRISTIAN G
 SCOTT
 BLOCK 1 LOT 2 COMANCHE
 RIDGE
 REAL 2019 8.00 0.96 15.50
 24.46
 TID: 11416 CHRISTIAN G
 SCOTT
 LOT 4 BLOCK 1 COMANCHE
 RIDGE
 REAL 2019 8.00 0.96 15.50
 24.46
 TID: 11417 CHRISTIAN G
 SCOTT
 LOT 5 BLOCK COMANCHE
 RIDGE
 REAL 2019 8.00 0.96 15.50
 24.46
 TID: 11418 CHRISTIAN G
 SCOTT
 LOT 6 BLOCK 1 COMANCHE
 RIDGE
 REAL 2019 8.00 0.96 15.50
 24.46
 TID: 11419 CHRISTIAN G
 SCOTT
 LOT 7 BLOCK 1 COMANCHE
 RIDGE
 REAL 2019 8.00 0.96 15.50
 24.46
 TID: 11421 CHRISTIAN G
 SCOTT
 LOT 9 BLOCK 1 COMANCHE
 RIDGE
 REAL 2019 8.00 0.96 15.50
 24.46
 TID: 11422 CHRISTIAN G
 SCOTT
 LOT 10 BLOCK 1 COMANCHE
 RIDGE
 REAL 2019 8.00 0.96 15.50
 24.46
 TID: 11425 CHRISTIAN G
 SCOTT
 LOT 1 BLOCK 2 COMANCHE
 RIDGE
 REAL 2019 8.00 0.96 15.50
 24.46
 TID: 11426 CHRISTIAN G
 SCOTT
 LOT 2 BLOCK 2 COMANCHE
 RIDGE
 REAL 2019 8.00 0.96 15.50
 24.46
 TID: 11429 CHRISTIAN G
 SCOTT
 LOT 5 BLOCK 2 COMANCHE
 RIDGE
 REAL 2019 8.00 0.96 15.50
 24.46
 TID: 11430 CHRISTIAN G
 SCOTT
 LOT 6 BLOCK 2 COMANCHE
 RIDGE
 REAL 2019 8.00 0.96 15.50
 24.46
 TID: 11431 CHRISTIAN G
 SCOTT
 LOT 7 BLOCK 2 COMANCHE
 RIDGE
 REAL 2019 8.00 0.96 15.50
 24.46
 TID: 11432 CHRISTIAN G
 SCOTT
 LOT 1 BLOCK 3 COMANCHE
 RIDGE
 REAL 2019 8.00 0.96 15.50
 24.46
 TID: 11433 CHRISTIAN G
 SCOTT
 LOT 2 BLOCK 3 COMANCHE
 RIDGE
 REAL 2019 8.00 0.96 15.50
 24.46
 TID: 11434 CHRISTIAN G
 SCOTT

LOT 3 BLOCK 3 COMANCHE
 RIDGE
 REAL 2019 8.00 0.96 15.50
 24.46
 TID: 11435 CHRISTIAN G
 SCOTT
 LOT 4 BLOCK 3 COMANCHE
 RIDGE
 REAL 2019 8.00 0.96 15.50
 24.46
 TID: 11436 BANKS Q SCOTT
 & ALICIA A
 LOT 5 BLOCK 3 COMANCHE
 RIDGE
 REAL 2019 4,274.00 512.88
 15.50 4,802.38
 TID: 11437 BANKS Q SCOTT
 LOT 6 BLOCK 3 COMANCHE
 RIDGE
 REAL 2019 420.00 50.40 15.50
 485.90
 TID: 11458 PRICE LINDA C
 LOTS 4 THRU 8 BLOCK 5
 COLE CITY
 REAL 2019 67.00 8.04 15.50
 90.54
 TID: 11462 MC NEAL MIKE
 LOTS 23 & 24 BLOCK 5 COLE
 CITY
 REAL 2019 210.00 25.20 15.50
 250.70
 TID: 32475 CMG LLC
 LOT 36 BLOCK 1 CHAPEL
 ACRES (1AC)
 REAL 2019 1,095.00 131.40
 15.50 1,241.90
 TID: 11500 YOUNG THOMAS
 WILLIAM &
 LOT 9 BLOCK 3 COOPERS
 CREEK EST
 REAL 2019 4,953.00 594.36
 15.50 5,562.86
 TID: 11501 YOUNG THOMAS
 WILLIAM &
 LOT 10 BLOCK 3
 COOPERS CREEK EST
 REAL 2019 465.00 55.80 15.50
 536.30
 TID: 11502 YOUNG THOMAS
 WILLIAM &
 LOT 11 BLOCK 3
 COOPERS CREEK EST
 REAL 2019 302.00 36.24 15.50
 353.74
 TID: 11506 OAKMARK HOMES
 LLC
 LOT 16 BLOCK 2
 CHRISTIAN ADDN PHASE II
 REAL 2019 265.00 31.80 15.50
 312.30
 TID: 11533 WALKER KENNETH
 A SR & KENNETH
 LOT 10 BLOCK 1
 CARR ACRES 3RD ADDN
 REAL 2019 583.00 69.96 15.50
 668.46
 TID: 11609 CITIFINANCIAL
 MORTGAGE CO INC
 LOT 6 BLOCK 1
 CARR ACS 4TH ADD
 REAL 2019 811.00 97.32 15.50
 923.82
 TID: 11610 FRIZZELL RODNEY
 T & TAMMY S
 LOT 7 BLOCK 1
 CARR ACS 4TH ADD
 REAL 2019 532.00 63.84 15.50
 611.34
 TID: 11629 VICSEK TODD M
 & CHERIE D
 LOT 26 BLOCK 1
 CARR ACS 4TH ADD
 REAL 2019 744.00 89.28 15.50
 848.78
 TID: 25822 LEGACY CUSTOM
 HOMES INC
 LOT 8 BLOCK 1
 CROWN HEIGHTS ADDITION
 REAL 2019 1,463.00 175.56
 15.50 1,654.06
 TID: 25828 LEGACY CUSTOM
 HOMES LLC
 LOT 14 BLOCK 1
 CROWN HEIGHTS ADDITION
 REAL 2019 1,620.00 194.40
 15.50 1,829.90
 TID: 11641 ADAMS BOBBY
 LOTS 1 THRU 4 BLOCK 1
 CRINER
 REAL 2019 33.00 3.96 15.50
 52.46
 TID: 11648 ADAMS BOBBY
 LOTS 1 AND LOTS 7,8,9 & 10
 BLOCK 2
 CRINER
 REAL 2019 64.00 7.68 15.50
 87.18
 TID: 11657 TILLMAN DENAE
 LOT 6 BLOCK 1
 CROSS TIMBERS ESTATES
 REAL 2019 174.00 20.88 15.50
 210.38
 TID: 11730 ROBERTS KATHY
 LEE ETAL
 THE N 202FT OF LOT 17B
 BLOCK 1
 COUNTRY ACRES
 ANNEXED TO DIBBLE CITY
 REAL 2019 669.00 80.28 15.50
 764.78
 TID: 11731 ROBERTS KATHY
 LEE ETAL
 THE S 128.8 FT OF LOT 17B
 BLOCK 1
 COUNTRY ACRES
 REAL 2019 27.00 3.24 15.50
 45.74
 TID: 25572 METRO PLEX
 PROPERTIES LLC
 LOT 8 BLOCK 3
 COUNTRY CLUB ESTATES
 REAL 2019 8.00 0.96 15.50
 24.46
 TID: 25584 METRO PLEX
 PROPERTIES LLC
 LOT 6 BLOCK 4
 COUNTRY CLUB ESTATES
 REAL 2019 8.00 0.96 15.50
 24.46
 TID: 25542 METRO PLEX
 PROPERTIES LLC
 COMMON AREA A-LARGE;
 THIS COMMON AREA IS THE
 POND
 COUNTRY CLUB ESTATES
 REAL 2019 13.00 1.56 15.50
 30.06
 TID: 25543 METRO PLEX
 PROPERTIES LLC
 COMMON AREA B-SMALL
 COUNTRY CLUB ESTATES
 REAL 2019 7.00 0.84 15.50
 23.34
 TID: 11794 KOONTZ JOHN A
 & GEORGIA L

LOT 33 BLOCK 1
 CRYSTAL LAKES
 REAL 2019 4,738.00 568.56
 15.50 5,322.06
 TID: 11801 1804 CHUKKAR
 CT LLC
 LOT 40 BLOCK 1
 CRYSTAL LAKES
 REAL 2019 4,636.00 556.32
 15.50 5,207.82
 TID: 11817 HOCKER KEITH J
 LOT 12 BLOCK 2
 CRYSTAL LAKES
 REAL 2019 2,353.00 282.36
 15.50 2,650.86
 TID: 27309 CARLAND GROUP
 LLC
 LOT 3 BLOCK 1
 COTTAGE PARK OF NEW-
 CASTLE
 REAL 2019 1,070.00 128.40
 15.50 1,213.90
 TID: 11836 STALEY DON W &
 CAROLYN A
 LOT 2 BLOCK 1 COTTON-
 WOOD CREEK
 REAL 2019 1,722.00 206.64
 15.50 1,944.14
 TID: 11851 MIZE CURTIS LE-
 ROY & TINA MARIE
 E 100' OF LOT 1 BLOCK 1
 1ST DE CORDOVA ADD
 REAL 2019 703.00 84.36 15.50
 802.86
 TID: 11862 LEE CHAD C &
 RITA M
 SW 1/4 OF BLOCK 9 - 1ST DE
 CORDOVA
 REAL 2019 32.00 3.84 15.50
 51.34
 TID: 11863 LEE CHAD C &
 RITA M
 NW 1/4 OF BLOCK 9 - 1ST DE
 CORDOVA
 REAL 2019 304.00 36.48 15.50
 355.98
 TID: 11873 GORDON MICHAEL
 & SHEA
 BEG 210W & 703S OF NE/C OF
 NW NE, E210 S111 W210 N111
 2ND DE CORDOVA
 REAL 2019 893.00 107.16 15.50
 1,015.66
 TID: 11951 VANDERPOOL
 BRANDON D
 LOT 25 BLOCK 1 DIAMOND
 ESTATES
 REAL 2019 2,776.00 333.12
 15.50 3,124.62
 TID: 11985 SHUPERT GREG-
 ORY & ELAINE
 BEG AT SW/C OF BLOCK 5 - TH
 N 337', E 200 - S 337 - W 200 TO
 POB CONT 1.38 AC M/L EAST
 PARK VILLAGE
 REAL 2019 1,219.00 146.28
 15.50 1,380.78
 TID: 11994 GRIFFITH NOR-
 VELLA
 LOT 5 & E 6' OF LOT 6 BLOCK
 2 EVATT ADD
 REAL 2019 595.00 71.40 15.50
 681.90
 TID: 24827 AMF DEVELOP-
 MENT LLC
 LOT 2 BLOCK 7 FARMINGTON
 ADD SEC 1
 REAL 2019 2,524.00 302.88
 15.50 2,842.38
 TID: 12046 SHERRILL JERRIE
 CHARLENE
 LOTS 14 & S 1/2 OF 15 & 16
 BLOCK 3 1ST ADD
 REAL 2019 26.00 3.12 15.50
 44.62
 TID: 12048 RIVERA JOSE &
 LUCINA MENDEZ
 W 10 OF LOT 3 & ALL LOTS 1
 & 2 BLOCK 4 1ST ADD
 REAL 2019 225.00 27.00 15.50
 267.50
 TID: 12053 DANKER RAN-
 DALL D
 S 75 OF LOTS 7 & 8 BLOCK 4
 1ST ADD
 REAL 2019 74.00 8.88 15.50
 98.38
 TID: 12057 CANTRELL RE-
 BECCA K
 LOTS 11 & 12 BLOCK 4 1ST
 ADD
 REAL 2019 139.00 8.34 15.50
 162.84
 TID: 12059 BREWER ROBERT
 J & CHERYL G
 E 20 OF LOT 15 & LOT 14 LESS
 E 5 BLOCK 4 1ST ADD
 REAL 2019 150.00 18.00 15.50
 183.50
 TID: 12060 TEEL MICHAEL
 & JEFF
 PT OF LOTS 15 & 16 BLOCK
 4 1ST ADD
 REAL 2019 12.00 1.44 15.50
 28.94
 TID: 12062 CLAUNCH DANNY
 JAY
 S 50 OF LOT 16 & W 30 OF S
 50 OF LOT 15 BLOCK 4
 1ST ADD
 REAL 2019 145.00 17.40 15.50
 177.90
 TID: 12126 LONDON BILL
 JAMES & ANGELA LYN
 LOT 20 BLOCK 1
 FOX RUN SECTION 2
 REAL 2019 5,063.00 607.56
 15.50 5,686.06
 SPECIAL ASSESSMENT 2019
 658.51 79.02 5.50 743.03
 Special Assessment Total
 658.51 79.02 5.50 743.03
 Grand Total 5,721.51 686.58
 21.00 6,429.09
 TID: 12243 BANNISTER JAMES
 WOODROW &
 LOT 4 BLOCK 3 FOX RUN
 SECTION 3
 REAL 2019 2,874.00 344.88
 15.50 3,234.38
 TID: 12282 WOOLLEY VERLIN
 R & SHIRLEY
 LOT 43 BLOCK 3 FOX RUN
 SECTION 3
 REAL 2019 3,221.00 386.52
 15.50 3,623.02
 TID: 12314 JOHNSON STEVE
 & SHELLEY
 LOT 3 BLOCK 2 FRANCIS TALK
 OF TOWN
 REAL 2019 1,198.00 143.76
 15.50 1,357.26
 TID: 12333 HOWARD VIRGINIA
 LOT 4 BLOCK 3 FOX RUN
 ADDITION

REAL 2019 1,737.00 208.44
 15.50 1,960.94
 TID: 12363 DOMINGUEZ JOSE
 L & MARIA C
 LOTS 2 & 3 LESS THE W 202'
 FOR DIBBLE ANNEX, LOTS 4 &
 5, LOTS 80-95, LOTS 97-109 ALL
 IN BLOCK 1 -- AND -- LOT 136
 BLOCK 2 -- AND -- LOTS 70-77
 BLOCK 3 FOX VALLEY
 REAL 2019 2,529.00 303.48
 15.50 2,847.98
 TID: 12480 GARRETT HILL
 TRUST
 LOT 1 BLOCK 1 GARRETT EST
 REAL 2019 292.00 35.04 15.50
 342.54
 TID: 12519 RAMIREZ POR-
 FIRIO JR &
 LOT 9 BLOCK 1 GREEN ACS
 REAL 2019 75.00 9.00 15.50
 99.50
 TID: 12522 LAWRENCE KEN-
 NETH
 LOT 12 BLOCK 1 GREEN ACS
 REAL 2019 146.00 17.52 15.50
 179.02
 TID: 12526 MOORE FAMILY
 TRUST
 LOT 16 BLOCK 1 GREEN
 ACRES
 REAL 2019 958.00 57.48 15.50
 1,030.98
 TID: 12528 BATES DANA L
 LOT 18 BLOCK 1 GREEN AC
 REAL 2019 51.00 6.12 15.50
 72.62
 TID: 12530 HATTER JUDY
 MARIE
 LOT 20 BLOCK 1 GREEN AC
 REAL 2019 68.00 8.16 15.50
 91.66
 TID: 12534 LONG STEVE &
 OR CHRISTY
 LOT 26 BLOCK 1 GREEN AC.
 REAL 2019 457.00 54.84 15.50
 527.34
 TID: 12539 BRANTLEY ROB-
 ERT W & SARAH B
 LOT 32 BLOCK 1 GREEN AC
 REAL 2019 468.00 56.16 15.50
 539.66
 TID: 12546 COMER JOYCE A
 LOT 39 BLOCK 1 GREEN AC
 REAL 2019 27.00 3.24 15.50
 45.74
 TID: 26392 SAHEB EDWARD F
 LOT 3 BLOCK 1
 GRANDVIEW ESTATES SOUTH
 REAL 2019 202.00 24.24 15.50
 241.74
 TID: 12611 WADE MICHAEL L
 LOT 3 BLOCK 1 HAXEL ADD
 REAL 2019 547.00 65.64 15.50
 628.14
 TID: 12623 ASH LAEL V
 S 83 OF LOT 5 & N 5 OF LOT
 6 BLOCK 1 HIGHLAND HGHTS
 REAL 2019 793.00 95.16 15.50
 903.66
 TID: 12627 DEES LISA GAI &
 LOT 9 BLOCK 1 HIGHLAND
 HGHTS
 REAL 2019 672.00 80.64 10.00
 762.64
 TID: 12649 HOLSONBAKE
 KERRIE S
 N 100 OF LOT 4 & S 20A OF
 LOT 4 BEG 200N SW/C - 100 X
 140 BLOCK 3 HIGHLAND HGHTS
 REAL 2019 748.00 89.76 15.50
 853.26
 TID: 12653 CLEELAND LAU-
 REN M
 N 39 OF LOT 8 & S 49 OF LOT
 7 BLOCK 3 HIGHLAND HGHTS
 REAL 2019 855.00 102.60 15.50
 973.10
 TID: 12683 GREGORY LEE &
 SHEREE
 LOTS 4, 5 & 6 BLOCK 9 HIGH-
 LAND ADD
 REAL 2019 378.00 45.36 15.50
 438.86
 TID: 12687 HAMES KENNETH
 & ROSEMARY
 LOTS 1 & 2 BLOCK 10 HIGH-
 LAND ADD
 REAL 2019 125.00 15.00 15.50
 155.50
 TID: 12705 GRAY JOHN PAT-
 RICK
 LOTS 1, 2, 3 & 4 BLOCK 17
 HIGHLAND ADD
 REAL 2019 183.00 21.96 15.50
 220.46
 TID: 12732 AUTRY CARL A &
 PATRICIA A
 LOT 10 BLOCK 1 HOUSER
 PLACE
 REAL 2019 4,751.00 570.12
 15.50 5,336.62
 TID: 29868 COLLETT PHIL-
 LIP W
 OIMP-22-05N-02E-0-007-00
 HOME ASSESSED AS IM-
 PROVEMENTS ON LEASED LAND
 REAL 2019 193.00 23.16 15.50
 231.66
 TID: 32597 FREDRICK GARY
 & TORRI
 OIMP-14-06N-03W-0-001-05
 IMPROVEMENTS ASSESSED
 ON LEASED LAND
 REAL 2019 2,120.00 254.40
 15.50 2,389.90
 TID: 29873 LOWE JANA
 OIMP-30-06N-04W-0-004-06
 HOME ASSESSED AS IM-
 PROVEMENTS ON LEASED LAND
 LOCATED ON TRACT 6 OF UN-
 RECORDED NORTH OAK FARMS
 REAL 2019 133.00 15.96 15.50
 164.46
 TID: 29880 WYNESBERRY
 WILLIE J
 OIMP-00-086-006-0-PUR-00
 HOME ASSESSED AS IM-
 PROVEMENTS ON LEASED LAND
 REAL 2019 142.00 17.04 15.50
 174.54
 TID: 31181 BARNWELL DANNY
 OIMP-22-09N-04W-0-019-00
 IMPROVEMENTS ON LEASED
 LAND
 REAL 2019 133.00 15.96 15.50
 164.46
 TID: 12761 SPEARS CHRIS L
 & LISA G
 LOT 5 BLOCK 1 J ESTATES
 REAL 2019 1,578.00 189.36
 15.50 1,782.86
 TID: 12815 KELLEY KERRY G
 & ROBBIE SUE
 LOTS 1 THRU 3 BLOCK 19

JOHNSONVILLE
 REAL 2019 22.00 2.64 15.50
 40.14
 TID: 12835 COUGHRAN GEMA
 ET AL
 LOT 6 BLOCK 28 JOHNSON-
 VILLE
 GEMA, JAMES JR, DANIEL, &
 MARTY COUGHRAN 1/5 INT
 BAYLEY & BROOKLYN
 COUGHRAN 1/20 INT
 REAL 2019 4.00 0.48 15.50
 19.98
 TID: 12836 COUGHRAN GEMA
 AT AL
 LOTS 7 THRU 10 BLOCK 28
 JOHNSONVILLE
 GEMA, JAMES JR, DANIEL,
 MARTY 1/5 INT
 BAYLEY & CROOKLYN
 COUGHRAN 1/20 INT
 REAL 2019 18.00 2.16 15.50
 35.66
 TID: 12885 OVERSTREET
 TABATHA
 LOT 19 BLOCK 1 KINGS PARK
 REAL 2019 1,108.00 132.96
 15.50 1,256.46
 TID: 12923 WOOD BOBBY C
 & KIMBERLY J
 LOT 16 BLOCK 2 KINGS PARK
 REAL 2019 93.97 5.64 15.50
 115.11
 TID: 12990 J & L SHAVER
 PROPERTIES LLC
 LOT 3 BLOCK 6 KIRBY ADD
 REAL 2019 467.00 56.04 15.50
 538.54
 TID: 13010 J & L SHAVER
 PROPERTIES LLC
 S 5 OF LOT 3 & ALL OF LOT 4
 BLOCK 8 KIRBY ADD
 1/2 INT EACH TRUST
 REAL 2019 299.00 35.88 15.50
 350.38
 TID: 13130 RISENHOOVER
 KEVIN R & MICHELLE
 LOT 10 BLOCK 1 LITTLE PON-
 DEROSA
 REAL 2019 1,512.00 181.44
 15.50 1,708.94
 TID: 30131 DOYLE GAYLE A &
 KRISTY WEDEL
 LOT 3 BLOCK 10 LANDRUN
 ADD SEC. IV
 REAL 2019 3,453.00 414.36
 15.50 3,882.86
 TID: 31694 KALHOR HOLLY
 & BRYAN
 LOT 6 BLOCK 15 LANDRUN
 ADD. VI (.50 AC)
 REAL 2019 438.00 52.56 15.50
 506.06
 TID: 13240 ALLEN WILLIAM F
 & MARY E
 LOT 9 BLOCK 1 LAKE VIEW
 ESTATES
 REAL 2019 86.00 10.32 15.50
 111.82
 TID: 13241 ALLEN WILLIAM F
 & MARY E
 LOT 10 BLOCK 1 LAKE VIEW
 ESTATES
 REAL 2019 780.00 93.60 15.50
 889.10
 TID: 13277 IKBI LLC
 BLOCK 3 COMMON AREA A
 Lyla GLEN
 REAL 2019 2.00 0.24 15.50
 17.74
 TID: 13302 DENTON KERMIT
 A JR &
 VACATED PORTION OF FILED
 PLAT OF Lyla GLEN - FKA
 NORTH PT OF LOTS 1 & 2 & ALL
 OF LOTS 3-11, BLOCK 7 AND THE
 NORTH PT OF LOT 1 BLOCK 8
 LESS 4.70AC 2270-667
 LESS .24AC 2487-403
 REAL 2019 3.00 0.36 15.50
 18.86
 TID: 13364 PRICE KIMBERLY
 & LOIS BARCLAY
 LOT 13 BLOCK 1 MARTINGALE
 EST
 REAL 2019 946.00 56.76 15.50
 1,018.26
 TID: 29390 ROGERS KORRY
 NEAL & CARMA LYNN
 LOT 28 BLOCK 1 MANOR LAKE
 HILLS
 REAL 2019 1,697.00 203.64
 15.50 1,916.14
 TID: 29415 BRENDEMIHL J
 CLIFF & ERIN A
 LOT 53 BLOCK 1 MANOR LAKE
 HILLS
 REAL 2019 1,521.00 182.52
 15.50 1,719.02
 TID: 13447 WALKER CRYSTAL
 & JOSH
 LOT 6 BLOCK 1 MAGERS
 SUB-DIV
 REAL 2019 232.00 27.84 15.50
 275.34
 TID: 13449 HARRIS KEN-
 NETH L
 LOT 1 BLOCK 1 MOTE ADD
 REAL 2019 10.00 1.20 15.50
 26.70
 TID: 13451 TEEL JEFF
 LOT 3 BLOCK 1 MOTE ADD
 REAL 2019 293.00 35.16 15.50
 343.66
 TID: 13461 JOHNSON JOHN-
 NY & TAMMY R
 LOT 7 BLOCK 1 NATASHA
 BROOK ESTATES
 REAL 2019 747.00 89.64 15.50
 852.14
 TID: 13469 BRASSEAU
 ALEXIS & JAMES ALAN
 LOT 1 BLOCK 1 NEWCASTLE
 EST
 REAL 2019 962.00 115.44 15.50
 1,092.94
 TID: 13639 BECKNEL DOYLE
 GENE
 LOT 1 BLOCK 15 NEWCASTLE
 OAKS SECTION III
 REAL 2019 1,886.00 226.32
 15.50 2,127.82
 TID: 13661 KILPATRICK JEN-
 NIFER
 LOT 3 BLOCK 17 NEWCASTLE
 OAKS SECTION IV
 REAL 2019 1,117.00 134.04
 15.50 1,266.54
 TID: 13680 FLOWERS TERRY
 D & RANOVA L
 LOT 3 BLOCK 19 NEWCASTLE
 OAKS SECTION IV
 REAL 2019 938.00 112.56 15.50

1,066.06
 TID: 13689 FADDIS BENNY
 LOT 12 BLOCK 19 NEWCAS-
 TLE OAKS SECTION IV
 REAL 2019 891.00 106.92 15.50
 1,013.42
 TID: 13708 ZAVALA ALFONSO
 LOT 3 BLOCK 1 NEWCASTLE
 HILLS ONE
 REAL 2019 291.00 34.92 15.50
 341.42
 TID: 13711 HENDERSON
 AARON K & THERESA M
 LOT 6 BLOCK 1 NEWCASTLE
 HILLS ONE
 REAL 2019 1,074.00 128.88
 15.50 1,218.38
 TID: 13714 MOSIER JAMES
 LOT 9 BLOCK 1 NEWCASTLE
 HILLS ONE
 REAL 2019 674

From page 11B

Taxes:

J & ROCIO
LOT 3 BLOCK 3 OAK FOREST ADD
REAL 2019 290.00 34.80 15.50 340.30
TID: 14000 VILALOBOS JUAN J & ROCIO
LOT 4 BLOCK 3 OAK FOREST ADD
REAL 2019 290.00 34.80 15.50 340.30
TID: 14002 HURLEY TERRIE L LOTS 3 & 4 BLOCK 1 OAK FOREST-SEC 2
REAL 2019 536.00 64.32 15.50 615.82
TID: 32640 MCRC LLC
LOT 3 BLOCK 11 (.32AC) OASIS RANCH ADDITION II
REAL 2019 464.00 55.68 15.50 535.18
TID: 14071 AKERMAN MICHELLE & ECHO
LOT 8 BLOCK 2 OAKRIDGE PLACE -PURCELL CITY RE-PLAT OAKRIDGE PLACE II
REAL 2019 1,971.00 236.52 15.50 2,223.02
TID: 14121 SHARP EDITH ETAL PT OF LOT 33 & 34 BLOCK 1 OSIE'S ACS
REAL 2019 180.00 21.60 15.50 217.10
TID: 14134 GOOD CHRISTOPHER JUSTIN
LOT 5 BLOCK 1 PARADISE AIR HAVEN
REAL 2019 39.00 4.68 15.50 59.18
TID: 14135 GOOD CHRISTOPHER JUSTIN
LOT 6 BLOCK 1 PARADISE AIR HAVEN
REAL 2019 1,027.00 123.24 15.50 1,165.74
TID: 14150 THOUSAND HILLS LAND
LOT 21 BLOCK 1 PARADISE AIR HAVEN
REAL 2019 4,616.00 553.92 15.50 5,185.42
TID: 14151 THOUSAND HILLS LAND &
LOT 22 BLOCK 1 PARADISE AIR HAVEN
REAL 2019 712.00 85.44 15.50 812.94
TID: 14175 AKERMAN MARCUS JOHN
LOT 1 BLOCK 1 PARKVIEW ESTATES
REAL 2019 1,974.00 236.88 15.50 2,226.38
TID: 28781 SULPHUR MOTOR INN LLC
LOT 1 BLOCK 2 PARK PLACE CONDOMINIUMS
INCLUDES A PART OF THE PARKING LOT
REAL 2019 1,499.00 179.88 15.50 1,694.38
TID: 28782 SULPHUR MOTOR INN LLC
LOT 2 BLOCK 2 PARK PLACE CONDOMINIUMS
INCLUDES A PART OF THE PARKING LOT
REAL 2019 1,499.00 175.68 15.50 1,655.18
TID: 28783 SULPHUR MOTOR INN LLC
LOT 3 BLOCK 2 PARK PLACE CONDOMINIUMS
INCLUDES A PART OF THE PARKING LOT
REAL 2019 1,499.00 179.88 15.50 1,694.38
TID: 28784 SULPHUR MOTOR INN LLC
LOT 4 BLOCK 2 PARK PLACE CONDOMINIUMS
REAL 2019 1,579.00 189.48 15.50 1,783.98
TID: 28785 SULPHUR MOTOR INN LLC
LOT 5 BLOCK 2 PARK PLACE CONDOMINIUMS
REAL 2019 1,531.00 183.72 15.50 1,730.22
TID: 28786 SULPHUR MOTOR INN LLC
LOT 6 BLOCK 2 PARK PLACE CONDOMINIUMS
REAL 2019 1,477.00 177.24 15.50 1,669.74
TID: 28787 SULPHUR MOTOR INN LLC
LOT 7 BLOCK 2 PARK PLACE CONDOMINIUMS
REAL 2019 1,513.00 181.56 15.50 1,710.06
TID: 28788 SULPHUR MOTOR INN LLC
LOT 8 BLOCK 2 PARK PLACE CONDOMINIUMS
REAL 2019 194.00 23.28 15.50 232.78
TID: 28789 SULPHUR MOTOR INN LLC
LOT 10 BLOCK 2 PARK PLACE CONDOMINIUMS
REAL 2019 194.00 23.28 15.50 232.78
TID: 28790 SULPHUR MOTOR INN LLC
LOT 11 BLOCK 2 PARK PLACE CONDOMINIUMS
REAL 2019 1,513.00 181.56 15.50 1,710.06
TID: 28791 SULPHUR MOTOR INN LLC
LOT 12 BLOCK 2 PARK PLACE CONDOMINIUMS
REAL 2019 1,477.00 177.24 15.50 1,669.74
TID: 28792 SULPHUR MOTOR INN LLC
LOT 13 BLOCK 2 PARK PLACE CONDOMINIUMS
REAL 2019 1,477.00 177.24 15.50 1,669.74
TID: 28793 SULPHUR MOTOR INN LLC
LOT 14 BLOCK 2 PARK PLACE CONDOMINIUMS
REAL 2019 1,513.00 181.56 15.50 1,710.06
TID: 28794 SULPHUR MOTOR INN LLC

LOT 15 BLOCK 2 PARK PLACE CONDOMINIUMS
INCLUDES A PART OF THE PARKING LOT
REAL 2019 1,499.00 179.88 15.50 1,694.38
TID: 28795 SULPHUR MOTOR INN LLC
LOT 16 BLOCK 2 PARK PLACE CONDOMINIUMS
INCLUDES A PART OF THE PARKING LOT
REAL 2019 1,464.00 175.68 15.50 1,655.18
TID: 28796 SULPHUR MOTOR INN LLC
LOT 17 BLOCK 2 PARK PLACE CONDOMINIUMS
INCLUDES A PART OF THE PARKING LOT
REAL 2019 1,499.00 179.88 15.50 1,694.38
TID: 31055 EZ LIVING HOMES INC
LOT 3 BLOCK 2 PULCHELLA SECTION 1
REAL 2019 754.00 90.48 15.50 859.98
TID: 31059 MANDALAY CUSTOM HOMES LLC
LOT 7 BLOCK 2 PULCHELLA SECTION 1
REAL 2019 2.00 0.24 15.50 17.74
TID: 31071 D'AMICO TODD & AMBER
LOT 10 BLOCK 3 PULCHELLA SECTION 1
REAL 2019 848.00 101.76 15.50 965.26
TID: 31073 GIVENS CORY PAUL & LINDSEY L
LOT 12 BLOCK 3 PULCHELLA SECTION 1
REAL 2019 808.00 96.96 15.50 920.46
TID: 31077 RON ARNOLD HOMS LLC
LOT 1 BLOCK 4 PULCHELLA SECTION 1
REAL 2019 782.00 93.84 15.50 891.34
TID: 31078 MARTIN DUSTIN
LOT 2 BLOCK 4 PULCHELLA SECTION 1
REAL 2019 728.00 87.36 15.50 830.86
TID: 14385 GARRETT TERRY
LOT 2 BLOCK 1 QUAIL HAVEN
REAL 2019 910.00 54.60 15.50 980.10
TID: 14395 MORRELL JEFFREY L & VIRGINIA A
E 1/2 OF LOT 12 BLOCK 1 QUAIL HAVEN
REAL 2019 410.00 24.60 15.50 450.10
TID: 14400 AUTREY FAMILY TRUST
LOT 16 BLOCK 1 QUAIL HAVEN
REAL 2019 306.50 18.39 15.50 340.39
TID: 14402 BRUNKER RODNEY W & DEBBIE K
LOT 18 BLOCK 1 QUAIL HAVEN
REAL 2019 908.00 108.96 15.50 1,032.46
TID: 14407 SELF ROCKY L & JANICE K
LOT 23 BLOCK 1 QUAIL HAVEN
REAL 2019 301.50 18.09 15.50 335.09
TID: 14410 KINDRICK CLIFFORD
LOT 26 BLOCK 1 QUAIL HAVEN
REAL 2019 606.00 72.72 15.50 694.22
TID: 14420 WILKERSON JERRY L & VERDONNA A
LOT 3 BLOCK 2 QUAIL HAVEN
REAL 2019 1,015.00 121.80 15.50 1,152.30
TID: 14442 BAHAJAK PATRICK G
LOT 23 BLOCK 2 QUAIL HAVEN
REAL 2019 59.00 7.08 15.50 81.58
TID: 14447 PHARES JAMES R
LOT 28 BLOCK 2 QUAIL HAVEN
REAL 2019 1,951.00 234.12 15.50 2,200.62
TID: 14491 KENNEDY JOHN B & VIRGINIA E
LOT 27 BLOCK 6 QUAIL RUN SEC 2
REAL 2019 1,601.00 192.12 15.50 1,808.62
TID: 14590 WILLIAMS SEAN & TABATHA
LOT 1 BLOCK 1 RAYMOND HGTS
REAL 2019 890.00 106.80 15.50 1,012.30
TID: 14599 FLOYD DEBRA
LOT 10 BLOCK 1 RAYMOND HGTS
REAL 2019 117.00 14.04 15.50 146.54
TID: 14608 ROGERS DOUGLAS M & CONNIE S
LOT 19 BLOCK 1 RAYMOND HGTS
REAL 2019 974.00 116.88 15.50 1,106.38
TID: 14615 USSERY STEPHEN M & SHIRLEY
LOT 26 BLOCK 1 RAYMOND HGTS
REAL 2019 551.00 66.12 15.50 632.62
TID: 14635 WILSON RON D & KIM M
LOT 4 BLOCK 1 RED OAKS
REAL 2019 177.00 21.24 15.50 213.74
TID: 14636 WILSON RON D & KIM M
LOT 5 BLOCK 1 RED OAKS
REAL 2019 186.00 22.32 15.50 223.82
TID: 14640 MYERS GARLAND E & VANIA S
LOT 9 BLOCK 1 RED OAKS
REAL 2019 98.00 11.76 15.50 125.26
TID: 14647 HARRYMAN JAMES &
LOT 16 BLOCK 1 RED OAKS
REAL 2019 453.00 54.36 15.50 522.86
TID: 25978 HESTER CLARENCE W & SUMMER
BLK 1 LOT 22
REMINGTON INDUSTRIAL PARK

REAL 2019 652.00 78.24 15.50 745.74
TID: 14877 LARA DIANA & KAREN
LOT 1 BLOCK 1
ROYAL GARDENS -PURCELL CITY
REAL 2019 130.00 15.60 15.50 161.10
TID: 14878 LARA DIANA & KAREN
LOT 2 ROYAL GARDENS -PURCELL CITY
REAL 2019 130.00 15.60 15.50 161.10
TID: 14896 VILE MATTHEW P
LOT 12 BLOCK 3 ROYAL GARDENS
REAL 2019 746.00 89.52 15.50 851.02
TID: 14904 MC CLUNG ANDREW CHRISTIAN
.75 ACS IN SEC 2 6N 2W PT NE NE BK 806 PG 508 ROYAL GARDENS
REAL 2019 1,390.00 166.80 15.50 1,572.30
TID: 15014 HODGES CINDY J
LOT 5 & 6 BLK 1 SHELLIBROOK EST
REAL 2019 299.00 35.88 15.50 350.38
TID: 15023 CRYSTAL LLOYD JR
LOT 46 BLOCK 2 SHELLIBROOK EST
REAL 2019 1,461.00 175.32 15.50 1,651.82
TID: 15074 ORTEGON FRANCISCO J &
LOT 27 BLOCK 3 SHELLIBROOK EST
REAL 2019 36.50 2.19 15.50 54.19
TID: 15078 LAWSON TOBY
LOT 31 BLOCK 3 SHELLIBROOK EST
REAL 2019 311.00 37.32 15.50 363.82
TID: 15106 DCT OILFIELD CONSTRUCTION LLC
LOT 1 (3.686 ACS) BLOCK 1 SANDY CREEK ADD
REAL 2019 154.00 18.48 15.50 187.98
TID: 15119 SRNSKY DAVID A & LINDA C
LOT 14 & LOT 15 (7.5 ACRES) BLOCK 1 SANDY CREEK ADD
REAL 2019 279.00 33.48 15.50 327.98
TID: 15123 SRNSKY DAVID ALLEN & LINDA CAR
LOT 20 (3.750 ACS) BLOCK 1 SANDY CREEK ADD
REAL 2019 47.00 5.64 15.50 68.14
TID: 15124 SRNSKY DAVID & LINDA
LOT 21 (3.750 ACS) BLOCK 1 SANDY CREEK ADD
REAL 2019 265.00 31.80 15.50 312.30
TID: 15125 SRNSKY DAVID & LINDA
LOT 22 (3.750 ACS) BLOCK 1 SANDY CREEK ADD
REAL 2019 47.00 5.64 15.50 68.14
TID: 15142 THOMPSON MARTY R
LOT 46 (2.499 ACS) BLOCK 1 SANDY CREEK ADD
REAL 2019 31.00 3.72 15.50 50.22
TID: 15149 BUTLER WILLIAM PRICE & KARRIE
LOT 54 (3.637 ACS) BLOCK 1 SANDY CREEK ADD
REAL 2019 335.00 40.20 15.50 390.70
TID: 15150 THOMPSON MARTY R
LOT 55 (2.501 ACS) BLOCK 1 SANDY CREEK ADD
REAL 2019 2,288.00 274.56 15.50 2,578.06
TID: 15155 OLDHAM BRADY & MALISSA
LOT 60 (2.502 ACS) BLOCK 1 SANDY CREEK ADD
REAL 2019 77.00 9.24 15.50 101.74
TID: 15156 OLDHAM BRADY & MALISSA
LOT 61 (2.502 ACS) BLOCK 1 SANDY CREEK ADD
REAL 2019 77.00 9.24 15.50 101.74
TID: 15158 39 SPECIALITIES & LAND LLC
LOT 63 (3.822 ACS) BLOCK 1 SANDY CREEK ADD
REAL 2019 87.00 10.44 15.50 112.94
TID: 15217 ALVARADO ROY-ALENA J &
LOTS 1, 2, 3, & 4 BLOCK 18 SEIFFIED ADD
REAL 2019 319.00 38.28 15.50 372.78
TID: 15258 SECHRENGOST PAUL N & CALISTA J
LOT 5 (6.97 ACS) BLOCK 1 SHADY ACS
REAL 2019 632.00 75.84 15.50 723.34
TID: 15265 HAWKINS CHARLENE & CLINT
THE NTH 270FT OF LOT 12 BLOCK 1 SHADY ACS
REAL 2019 296.00 35.52 15.50 347.02
TID: 15267 JOHNS PAMELA
PT OF LOT 12 (1 AC) BLOCK 1 SHADY ACS
BEG AT A PT 132' W & 60' N OF SE/C OF LOT 12, TH W 132', N 330 E 132', S 330' TO POB
REAL 2019 643.00 77.16 15.50 735.66
TID: 15288 FRESH START REALTY LLC
LOT 12 BLOCK 3 SILVER CITY
REAL 2019 291.00 34.92 15.50 341.42
TID: 30367 MANDALAY CUSTOM HOMES LLC
LOT 10 BLOCK 1 SIENNA RIDGE
REAL 2019 6,931.00 831.72 15.50 7,778.22
TID: 15460 CLOUSE LESTER H
E 100' OF LOT 15 BLK 3 STEELE RE-SUB

REAL 2019 348.00 41.76 15.50 405.26
TID: 15497 SPRATT HAROLD D & BARBARA K
W 70 OF LOT 17 & E 5 OF LOT 18 BLOCK 2 SUNSET HGHTS
REAL 2019 575.00 69.00 15.50 659.50
TID: 15612 FLEE HART AARON
LOT 24 BLOCK 1 -LESS 1 ACRE STENSON CREEK EST
REAL 2019 177.00 21.24 15.50 213.74
TID: 15615 D & G JOINT VENTURES LLC
LOT 26 BLOCK 1 STENSON CREEK EST
REAL 2019 3,202.00 384.24 15.50 3,601.74
TID: 15616 D & G JOINT VENTURES LLC
LOT 27 W HALF OF LOT SEE REVAL BLOCK 1 STENSON CREEK EST
REAL 2019 181.00 21.72 15.50 218.22
TID: 15658 DONAHO VIKI
LOT 13 BLOCK 1 TWIN CREEK
REAL 2019 5,837.00 700.44 15.50 6,552.94
TID: 15690 BYRNE BRIAN P & KASEY R JONES
LOT 11 BLOCK 1 TIMBERLAKE
REAL 2019 2,604.00 312.48 15.50 2,931.98
TID: 15726 BURCH ANTHONY & JULIE
BLOCK 2 LOT 7 THORNTONS LANDING SECTION 2
REAL 2019 211.00 25.32 15.50 251.82
TID: 15745 CLARK CHARLIE G & BELINDA G
LOT 10 BLOCK 3 THORNTONS LANDING SECTION 2
REAL 2019 3,632.00 435.84 15.50 4,083.34
TID: 15758 WITTENBACH JAMES C & CAROLYN M
LOT 6 BLOCK 7 TIMBEROAKS PHASE II
REAL 2019 3,001.00 360.12 15.50 3,376.62
TID: 15853 BLAIR MICHAEL & NIKI
LOTS 3 & 4 BLOCK 1 THOMAS ADD
REAL 2019 3,070.00 368.40 15.50 3,453.90
TID: 26696 WATTS PROPERTIES LLC
LOT 2 BLOCK 1 THE RIDGE, SEC. 1
REAL 2019 729.00 87.48 15.50 831.98
TID: 26724 H & C CONSTRUCTION LLC
LOT 12 BLOCK 2 THE RIDGE, SEC. 1
REAL 2019 3,503.00 420.36 15.50 3,938.86
TID: 15858 LASATER GEARY & LORA
LOT 5 BLOCK 1 TWIN SPRINGS EST
REAL 2019 1,389.00 166.68 15.50 1,571.18
TID: 15865 HALL JEREMY D & SADIE LYNN
LOT 13 BLOCK 1 TWIN SPRINGS EST
REAL 2019 1,522.00 182.64 15.50 1,720.14
TID: 15866 HALL JEREMY & SADIE
LOT 14 BLOCK 1 TWIN SPRINGS EST
REAL 2019 146.00 17.52 15.50 179.02
TID: 15883 MATLOCK JEAN ANN
LOTS 30 & 31 LESS N 185' OF LOT 30, LESS THEN 185' OF LOT 31 BLOCK 1 (2364-538) TWIN SPRINGS ESTATES
REAL 2019 325.00 39.00 15.50 379.50
TID: 15884 WATKINS KAYLA NICOLE
LOT 32 BLOCK 1 TWIN SPRINGS EST
REAL 2019 192.50 11.55 15.50 219.55
TID: 15886 WATKINS J DEWAYNE & TRINA J
LOT 34 BLOCK 1 TWIN SPRINGS EST
REAL 2019 572.00 34.32 15.50 621.82
TID: 15889 ROGERS JAMES L & LOUELLEN S
LOT 37 BLOCK 1 TWIN SPRINGS EST
REAL 2019 297.00 35.64 15.50 348.14
TID: 15893 TURRELL JERRY W & ODESSA TATOM
LOT 41 BLOCK 1 TWIN SPRINGS EST
REAL 2019 68.00 8.16 15.50 91.66
TID: 23619 LOPEZ ALONZO
LOT 2 BLOCK 1 VINSON ESTATES ADDITION
REAL 2019 261.00 31.32 15.50 307.82
TID: 23623 CASTRO-SOSA HERIBERTO
LOT 6 BLOCK 1 VINSON ESTATES ADDITION
REAL 2019 399.00 47.88 15.50 462.38
TID: 23628 PADILLA GAVRIELA & SIGIFREDO
LOT 11 BLOCK 1 VINSON ESTATES ADDITION
REAL 2019 429.00 51.48 15.50 495.98
TID: 25370 GONZALES DOMINGO
LOT 13 BLOCK 1 VINSON ESTATES
REAL 2019 280.00 33.60 15.50 329.10
TID: 23631 GONZALES DOMINGO
LOT 14 BLOCK 1 VINSON ESTATES ADDITION
REAL 2019 288.00 34.56 15.50 338.06
TID: 23632 GONZALES DOMINGO
LOT 15 BLOCK 1 VINSON ESTATES ADDITION
REAL 2019 261.00 31.32 15.50

307.82
TID: 23634 GONZALEZ DOMINGO
LOT 17 BLOCK 1 VINSON ESTATES ADDITION
REAL 2019 605.00 72.60 15.50 693.10
TID: 23638 PACHECO RAFAEL
LOT 21 BLOCK 1 VINSON ESTATES ADDITION
REAL 2019 520.00 62.40 15.50 597.90
TID: 23639 PACHECO RAFAEL
LOT 22 BLOCK 1 VINSON ESTATES ADDITION
REAL 2019 261.00 31.32 15.50 307.82
TID: 23643 GONTERMAN KENTON & ANNA
LOT 26 BLOCK 1 VINSON ESTATES ADDITION
REAL 2019 1,611.00 193.32 15.50 1,819.82
TID: 23645 LOPEZ ALONZO
LOT 28 BLOCK 1 VINSON ESTATES ADDITION
REAL 2019 261.00 31.32 15.50 307.82
TID: 23647 CORONADO ALVARO &
LOT 30 BLOCK 1 VINSON ESTATES ADDITION
REAL 2019 261.00 31.32 15.50 307.82
TID: 23648 THOMPSON DARRRELL T
LOT 31 BLOCK 1 VINSON ESTATES ADDITION
REAL 2019 261.00 31.32 15.50 307.82
TID: 15905 REYES ALDO L
LOT 1 BLOCK 1 VALLEY VIEW ESTATES
REAL 2019 249.00 29.88 15.50 294.38
TID: 15906 REYES ROBERTO
LOT 2 BLOCK 1 VALLEY VIEW ESTATES
REAL 2019 602.00 72.24 15.50 689.74
TID: 15907 REYES ALDO L & LAURA
LOT 3 BLOCK 1 VALLEY VIEW ESTATES
REAL 2019 228.00 27.36 15.50 270.86
TID: 15908 REYES ALDO L & LAURA
LOT 4 BLOCK 1 VALLEY VIEW ESTATES
REAL 2019 228.00 27.36 15.50 270.86
TID: 15915 KEITH GILBERT L
LOT 11 BLOCK 1 VALLEY VIEW ESTATES
REAL 2019 256.00 30.72 15.50 302.22
TID: 15916 KEITH GILBERT L
LOT 12 BLOCK 1 VALLEY VIEW ESTATES
REAL 2019 537.00 64.44 15.50 616.94
TID: 15918 HALEY TRACY JO
LOT 14 BLOCK 1 VALLEY VIEW ESTATES
REAL 2019 607.00 72.84 15.50 695.34
TID: 15919 HALEY TRACY JO
LOT 15 BLOCK 1 VALLEY VIEW ESTATES
REAL 2019 171.00 20.52 15.50 207.02
TID: 15926 KEITH GILBERT LEE
LOT 22 BLOCK 1 VALLEY VIEW ESTATES
REAL 2019 239.00 28.68 15.50 283.18
TID: 15930 KEITH GILBERT LEE
LOT 26 BLOCK 1 VALLEY VIEW ESTATES
REAL 2019 297.00 35.64 15.50 348.14
TID: 15933 MATTHESEN JASON A & TERESA M
LOT 29 BLOCK 1 VALLEY VIEW ESTATES
REAL 2019 327.00 39.24 15.50 381.74
TID: 15942 MORGAN ADRIAN O'SHEA
LOT 38 BLOCK 1 VALLEY VIEW ESTATES
REAL 2019 1,633.00 195.96 15.50 1,844.46
TID: 15943 ROBERTSON JAMES R & GLADYS R
LOT 39 BLOCK 1 VALLEY VIEW ESTATES
REAL 2019 302.00 36.24 15.50 353.74
TID: 15945 KEITH GILBERT LEE
LOT 41 BLOCK 1 VALLEY VIEW ESTATES
REAL 2019 309.00 37.08 15.50 361.58
TID: 15946 MORRIS SHANE E & AUTUMN R
LOT 42 BLOCK 1 VALLEY VIEW ESTATES
REAL 2019 1,314.00 157.68 15.50 1,487.18
TID: 31263 MORRIS STEPHEN & KAREN
LOT 43 BLOCK 1 VALLEY VIEW ESTATES
REAL 2019 563.00 67.56 15.50 646.06
TID: 15949 PALOMINO REYES G & MIGUEL
LOT 45 BLOCK 1 VALLEY VIEW ESTATES
REAL 2019 159.00 19.08 15.50 193.58
TID: 15951 SAYRE CATHLEENE L, LORNA
LOT 47 BLOCK 1 VALLEY VIEW ESTATES
REAL 2019 348.00 41.76 15.50 405.26
TID: 15953 MORALES JAVIER & LIZETH L
LOT 49 BLOCK 1 VALLEY VIEW ESTATES
REAL 2019 407.00 48.84 15.50 471.34
TID: 15957 HOMES OF OKC
TRACT A OF LOT 53 BLOCK 1 VALLEY VIEW ESTATES
REAL 2019 945.00 113.40 15.50 1,073.90
TID: 24213 HUNT WILLIAM C & NORA
TRACT B OF LOTS 53 & 54 BLOCK 1 VALLEY VIEW ESTATES
REAL 2019 472.50 28.35 15.50

516.35
TID: 15961 BURCH JERRY D
LOT 57 BLOCK 1 VALLEY VIEW ESTATES
REAL 2019 446.00 26.76 15.50 488.26
TID: 16001 OAKMARK HOMES LLC
LOT 13 BLOCK 1 WOODBROOK II
REAL 2019 59.00 7.08 15.50 81.58
TID: 16008 OAKMARK HOMES LLC
LOT 6 BLOCK 2 WOODBROOK II
REAL 2019 242.00 29.04 15.50 286.54
TID: 16022 OAKMARK HOMES LLC
LOT 20 BLOCK 2 WOODBROOK II
REAL 2019 59.00 7.08 15.50 81.58
TID: 16025 OAKMARK HOMES LLC
LOT 3 BLOCK 3 WOODBROOK II
REAL 2019 59.00 7.08 15.50 81.58
TID: 33685 NEWCASTLE DUPLEXES LLC
LOT 6 BLOCK 2 WYNDEMERE DUPLEXES
REAL 2019 105.00 12.60 15.50 133.10
TID: 25018 WEINRICH ENTERPRISES LLC
COMM AT SW/C OF BLOCK 5 THEN N
10' TO POB THEN E 240.9 NW 262.16 NE 67.31 N 141.4 SW 29.7
NW 133.5 SW 220.2 SW 79.7 SE 269.5 THEN S 40 TO POB
REAL 2019 242.00 29.04 15.50 286.54
TID: 16197 HARRINGTON TONY M & MEGAN L
LOT 3 BLOCK 1 WESTWOOD ADD
REAL 2019 429.00 51.48 15.50 495.98
TID: 16201 WOMACK JENNIFER ANNE
LOT 7 BLOCK 1 WESTWOOD ADD
REAL 2019 565.00 67.80 15.50 648.30
TID: 16326 RIGGS JENNIFER
LOT 10 BLOCK 2 WHIPPOORWILL
REAL 2019 1,589.00 190.68 15.50 1,795.18
TID: 16327 BENTLEY SANDRA E
LOT 11 BLOCK 2 WHIPPOORWILL
REAL 2019 2,054.50 123.27 15.50 2,193.27
TID: 16353 GRINSTEAD HENRY L III &
LOT 9 BLOCK 3 WEEKS ADD
REAL 2019 1,142.00 137.04 15.50 1,294.54
TID: 16362 SWIFT KODY M
LOT 9 BLOCK 1 WOODLANDS ADD
REAL 2019 667.00 80.04 15.50 762.54
TID: 16375 WEHLING JOHN D
N1/2 OF LOT 7 & ALL LOT 8 BLOCK 3
WEST NEWCASTLE LESS .01 ACS HWY ROW
REAL 2019 353.00 42.36 15.50 410.86
TID: 16381 TEAGUE RON
LOTS 7, 8, 9 & 10 BLOCK 4 WEST NEWCASTLE
REAL 2019 100.00 12.00 15.50 127.50
TID: 16437 VAN SICKLE NOLA & KURT
LOT 4 BLOCK 4 WILLOW SPRINGS SOUTH II
REAL 2019 1,033.50 62.01 15.50 1,111.01
TID: 16582 DAVIS GREGORY C & WF ETAL
LOT 14 BLOCK 1 WAGON TRAIL EST
REAL 2019 560.00 67.20 15.50 642.70
TID: 16598 BARRETT BONNIE M & LARRY
LOT 11 BLOCK 1 WEST OAKS
REAL 2019 1,335.00 160.20 15.50 1,510.70
TID: 32760 MIRAGE HOMES LLC
LOT 6 BLOCK 10 WYNDEMERE PHASE II
REAL 2019 502.00 60.24 15.50 577.74
TID: 32765 MIRAGE HOMES LLC
LOT 11 BLOCK 10 WYNDEMERE PHASE II
REAL 2019 502.00 60.24 15.50 577.74
TID: 32946 LOHMAN INVESTMENTS LLC
COMMON AREA I WYNDEMERE PHASE I
REAL 2019 3.00 0.36 15.50 18.86
TID: 32856 LGI HOMES - OKLAHOMA LLC
LOT 18 BLOCK 2 WYNDEMERE PHASE I
REAL 2019 502.00 60.24 15.50 577.74
TID: 32933 LGI HOMES - OKLAHOMA LLC
LOT 15 BLOCK 5 WYNDEMERE PHASE I
REAL 2019 502.00 60.24 15.50 577.74
TID: 16620 BLESS BRANDY
LOT 3 BLOCK 1 Y ADD
REAL 2019 352.00 42.24 15.50 409.74
TID: 16632 GAVIA VICENTE RAMIREZ SR &
BEG 150 S NE/C BLOCK 3, 75'W, 214S 83'E, N250' TO BEG - Y ADD
REAL 2019 12.00 1.44 15.50 28.94
TID: 27847 BRADFORD PLACE

Please see **Taxes** page 13B

Taxes:

IV
COMMON AREA "A" BLOCK 1
BRADFORD PLACE IV, PH 2
REAL 2019 9.00 1.08 15.50
25.58
TID: 27848 BRADFORD PLACE
IV
COMMON AREA "B" BLOCK 1
BRADFORD PLACE IV, PH 2
REAL 2019 9.00 1.08 15.50
25.58
TID: 27840 TERRAPIN KAY
CLUBB
LOT 2 BLOCK 2 BRADFORD
PLACE IV, PHASE 2
REAL 2019 1,922.00 230.64
15.50 2,168.14
TID: 16634 WILLIAMS MARLA,
GOMEZ GAYLA,
LOTS 1, 2 & 3 BLOCK 2
BLANCHARD CITY
1/3 INT EACH
REAL 2019 251.00 30.12 15.50
296.62
TID: 16692 GOODMAN TRACY
L
LOT 12 BLOCK 10 BLANCHARD
CITY - IN EQUAL SHARES
REAL 2019 12.00 1.44 15.50
28.94
TID: 16728 SHUPERT GREG-
ORY L & JANIS ELAI
LOTS 5 THRU 9 BLOCK 15
BLANCHARD CITY
REAL 2019 707.00 84.84 15.50
807.34
TID: 16762 WINDSOR DEBRA
C & DUSTY W
LOTS 19 & 20 BLOCK 21
BLANCHARD CITY
REAL 2019 1,252.00 150.24
15.50 1,417.74
TID: 16822 PEREZ RICHARD
& TEANNA
LOTS 17, 18, 19 & 20 BLOCK
29 BLANCHARD CITY
REAL 2019 1,885.00 226.20
15.50 2,126.70
TID: 16875 COTTON DUSTIN
& AMANDA
LOTS 13, 14 & N 1/2 OF 15
BLOCK 38 BLANCHARD CITY
REAL 2019 593.00 71.16 15.50
679.66
TID: 16888 AUTRY JACKIE &
PAULA
LOTS 1, 2 & 3 BLOCK 40
BLANCHARD CITY
REAL 2019 1,219.00 146.28
15.50 1,380.78
TID: 16932 METCALF LEWIS R
LOT 4 BLOCK 45 BLANCHARD
CITY
REAL 2019 11.00 1.32 15.50
27.82
TID: 16933 METCALF LEWIS R
LOT 5 BLOCK 45 BLANCHARD
CITY
REAL 2019 11.00 1.32 15.50
27.82
TID: 16934 METCALF LEWIS R
LOT 6 BLOCK 45 BLANCHARD
CITY
REAL 2019 11.00 1.32 15.50
27.82
TID: 16935 METCALF LEWIS R
LOT 7 BLOCK 45 BLANCHARD
CITY
REAL 2019 11.00 1.32 15.50
27.82
TID: 16936 METCALF LEWIS R
LOT 8 BLOCK 45 BLANCHARD
CITY
REAL 2019 11.00 1.32 15.50
27.82
TID: 16937 METCALF LEWIS R
LOT 9 BLOCK 45 BLANCHARD
CITY
REAL 2019 11.00 1.32 15.50
27.82
TID: 16938 METCALF LEWIS R
LOT 10 BLOCK 45 BLANCHARD
CITY
REAL 2019 11.00 1.32 15.50
27.82
TID: 16939 METCALF LEWIS R
LOT 11 BLOCK 45 BLANCHARD
CITY
REAL 2019 11.00 1.32 15.50
27.82
TID: 16940 METCALF LEWIS R
LOT 12 BLOCK 45 BLANCHARD
CITY
REAL 2019 11.00 1.32 15.50
27.82
TID: 26777 CHESTNUT ALAN
R & CLINT L
LOTS 17 THRU 19 BLOCK 45
BLANCHARD CITY
REAL 2019 153.00 18.36 15.50
186.86
TID: 16951 PETERS JACK R
& LINDA S
LOTS 16-20 BLOCK 47
BLANCHARD CITY
REAL 2019 353.00 42.36 15.50
410.86
TID: 16968 WRIGHT DELOIS E
LOTS 19, 20 & 21 BLOCK 49
BLANCHARD CITY
REAL 2019 633.00 75.96 15.50
724.46
TID: 16986 TUCKER GAIL
W 1/2 OF LOTS 21, 22, 23 &
24 BLOCK 51 BLANCHARD CITY
REAL 2019 967.00 116.04 15.50
1,098.54
TID: 16992 JOHNSON DAN &
DEBBIE
LOTS 17 THRU 20 BLOCK 52
BLANCHARD CITY
REAL 2019 1,352.00 162.24
15.50 1,529.74
TID: 17056 FLORENCE JESSE
W &
LOT 12 BLOCK 62 BLANCHARD
CITY
REAL 2019 12.00 1.44 15.50
28.94
TID: 17061 AUTRY CARL &
PATRICIA
LOTS 9 THRU 12 BLOCK 63
BLANCHARD CITY
REAL 2019 965.00 115.80 15.50
1,096.30
TID: 17094 SHEAR LACE BOU-
TIQUE LLC
LOT 4 BLOCK 67 BLANCHARD
CITY

REAL 2019 609.00 36.54 15.50
661.04
TID: 17104 MA NHUNG T &
QUACH TRUONG
LOTS 19 & 20 BLOCK 67
BLANCHARD CITY
REAL 2019 402.00 48.24 15.50
465.74
TID: 17105 MA NHUNG T &
QUACH TRUONG
ALL OF LOTS 21 THRU 22
BLOCK 67 BLANCHARD CITY
REAL 2019 438.00 52.56 15.50
506.06
TID: 17151 STRATTON SHELLY
R & JASON G
LOTS 13-16 BLOCK 76
BLANCHARD CITY
REAL 2019 2,355.00 282.60
15.50 2,653.10
TID: 17179 MC INTYRE KEN-
NETH L
LOT 7 BLOCK 78 BLANCHARD
CITY
REAL 2019 578.00 69.36 15.50
662.86
TID: 17181 BANNISTER JAMES
WOODROW
LOT 9 BLOCK 78 BLANCHARD
CITY
REAL 2019 1,093.00 131.16
15.50 1,239.66
TID: 17185 BLANCHARD FIT-
NESS
N 1/2 LOT 13 BLOCK 78
BLANCHARD CITY
REAL 2019 530.00 63.60 15.50
609.10
TID: 17186 BLANCHARD FIT-
NESS
S 1/2 OF LOT 13 BLOCK 78
BLANCHARD CITY
REAL 2019 1,292.00 155.04
15.50 1,462.54
TID: 17187 BLANCHARD FIT-
NESS
LOT 14 BLOCK 78
BLANCHARD CITY
REAL 2019 2,175.00 261.00
15.50 2,451.50
TID: 17198 CLOUD FRANK E
LOTS 7 & 8 BLOCK 79
BLANCHARD CITY
REAL 2019 151.00 18.12 15.50
184.62
TID: 17218 SHUPERT GREG-
ORY L & JANIS E
ALL OF LOTS 5, 6, 7, 8, 9, 10,
11, AND 18 BLOCK 81 LYING
SOUTH OF HWY 62 BLANCHARD
REAL 2019 624.00 74.88 15.50
714.38
TID: 17225 GRAHAM WILMA A
E 48' OF LOTS 1, 2, 3 & 4
BLOCK 84
BLANCHARD CITY
REAL 2019 212.00 25.44 15.50
252.94
TID: 17226 INESS PAUL &
TRACEY
LOTS 5 & 6 BLOCK 84
BLANCHARD CITY
REAL 2019 22.00 2.64 15.50
40.14
TID: 17227 INESS PAUL &
TRACEY
LOTS 7 & 8 BLOCK 84
BLANCHARD CITY
REAL 2019 936.00 112.32 15.50
1,063.82
TID: 17234 SULLIVAN HA-
LEIGH N
N 1/2 OF LOTS 1 THRU 6
BLOCK 85 BLANCHARD
REAL 2019 1,437.00 172.44
15.50 1,624.94
TID: 17242 WATKINS JERRY
DEWAYNE &
W 10 OF LOT 3 & ALL LOTS 4
& 5 BLOCK 86
BLANCHARD
REAL 2019 441.00 26.46 15.50
482.96
TID: 17293 KOCH THOMAS E
S 76.3 OF LOTS 22 23 & 24
BLOCK 90 BLANCHARD
REAL 2019 737.00 88.44 15.50
840.94
TID: 17313 CLARK TALMAGE
E & TAMMY J
LOTS 1 & 2 BLOCK 95
BLANCHARD
REAL 2019 571.00 68.52 15.50
655.02
TID: 17327 DUNN LORENE
REVOCABLE TRUST
S 1/2 OF LOT 5 BLOCK 96
BLANCHARD CITY
REAL 2019 5.00 0.60 15.50
21.10
TID: 17332 MC COY SUSAN
LOTS 13, 14 & 15 BLOCK 96
BLANCHARD CITY
REAL 2019 153.00 18.36 15.50
186.86
TID: 17333 MC COY SUSAN
LOTS 16 & 17 BLOCK 96
BLANCHARD CITY
REAL 2019 462.00 55.44 15.50
532.94
TID: 17336 HOLMES WILLIAM
H & VIRGINIA L
LOTS 23 & 24 BLOCK 96
BLANCHARD CITY
REAL 2019 44.00 5.28 15.50
64.78
TID: 17345 WILLOUGHBY II
CARL D & PATRICI
LOTS 11 & 12 & 10 LESS THE
S 1/4 FT BLOCK 98 BLANCHARD
REAL 2019 563.00 67.56 15.50
646.06
TID: 17423 DUTY MICHELLE
M & OLIVIA J
LOTS 13-18 BLOCK 108
BLANCHARD CITY
REAL 2019 854.00 102.48 15.50
971.98
TID: 17425 WOODS BUANITA
JEAN
LOTS 8 THRU 12 BLOCK 108
BLANCHARD CITY
UNDIVIDED 1/3 INTEREST
EACH
REAL 2019 1,961.00 235.32
15.50 2,211.82
TID: 17430 DUTY MICHELLE
M & OLIVIA J
LOTS 3 & 4 BLOCK 109
BLANCHARD CITY
REAL 2019 22.00 2.64 15.50
40.14
TID: 17443 LAWSON IRIS L
W 72 OF LOTS 1 THRU 3 & S
5 OF W 72 OF LOT 4 BLOCK 112

BLANCHARD
REAL 2019 412.00 49.44 15.50
476.94
TID: 17479 SHIPP DAVID
LOT 5 - 8 BLOCK 116
BLANCHARD CITY
REAL 2019 1,265.00 151.80
15.50 1,432.30
TID: 17486 SCOTT SAMUEL
B L/E
LOTS 14 THRU 18 BLOCK 116
BLANCHARD
REAL 2019 252.00 30.24 15.50
297.74
TID: 17584 GREGORY ARCHIE
LEE
LOTS 3 & 4 BLOCK 5 BYARS
CITY
REAL 2019 274.00 32.88 15.50
322.38
TID: 17586 BOATWRIGHT
OLIVER E & PHYLLIS
LOTS 7 & 8 BLOCK 5 BYARS
CITY
REAL 2019 138.00 16.56 15.50
170.06
TID: 17593 PAYNE MILDRED L
LOTS 11 & 12 BLOCK 6 BYARS
CITY MOBILE HOME
REAL 2019 43.00 5.16 15.50
63.66
TID: 17597 TEEL JEFFREY &
MICHELLE
LOTS 1, 2, 3, 10, 11, & 12 BLOCK
8 BYARS CITY
REAL 2019 215.00 25.80 15.50
256.30
TID: 17603 WILLIAMS THOM-
AS E III & BETTE
LOT 5 BLOCK 9 BYARS CITY
REAL 2019 80.00 9.60 15.50
105.10
TID: 17606 MUELLER KIM-
BERLY
LOT 8 BLOCK 9 BYARS CITY
REAL 2019 19.00 2.28 15.50
36.78
TID: 17608 IVEY JOHN DAVID
JR
LOT 11 BLOCK 9 BYARS CITY
REAL 2019 15.00 1.80 15.50
32.30
TID: 17609 BUCKMASTER
RICHARD
LOT 12 BLOCK 9 BYARS CITY
REAL 2019 15.00 1.80 15.50
32.30
TID: 17612 SPRAY BILL &
BARBARA
LOT 15 BLOCK 9 BYARS CITY
REAL 2019 40.00 4.80 15.50
60.30
TID: 17614 SPRAY BILL &
BARBARA
LOTS 17 & 18 BLOCK 9 BYARS
CITY
REAL 2019 15.00 1.80 15.50
32.30
TID: 17630 BRIM JUDY
LOTS 12, 13 & 14 OF BLOCK
10 BYARS CITY
REAL 2019 236.00 28.32 15.50
279.82
TID: 17631 PAYNE GORDON
WAYNE
LOTS 15 & 16 BLOCK BYARS
CITY
REAL 2019 95.00 11.40 15.50
121.90
TID: 17642 PAYNE GORDON
WAYNE
LOT 14 BLOCK 11 BYARS CITY
REAL 2019 36.00 4.32 15.50
55.82
TID: 17643 HOGAN JERRY D
LOTS 15 & 16 BLOCK 11 BYARS
CITY
REAL 2019 39.00 4.68 15.50
59.18
TID: 17644 HOGAN JERRY D
LOT 17 BLOCK 11 BYARS CITY
REAL 2019 19.00 2.28 15.50
36.78
TID: 17648 TERRILL DAVID M
LOTS 4, 5 & 6 BLOCK 12 BYARS
CITY
REAL 2019 223.00 26.76 15.50
265.26
TID: 17650 WILCOX KENNETH
LOTS 1, 2 & 3 BLOCK 13 BYARS
CITY
REAL 2019 281.00 33.72 15.50
330.22
TID: 17652 WADE MONICA
FIELDER
LOTS 7 & 8 BLOCK 13 BYARS
CITY
REAL 2019 231.00 27.72 15.50
274.22
TID: 17654 SLAUGHTER
MONICA J
LOT 9 BLOCK 13 BYARS CITY
REAL 2019 4.00 0.48 15.50
19.98
TID: 17659 TERRILL DAVID M
LOTS 4, 5 & 6 BLOCK 15 BYARS
CITY
REAL 2019 58.00 6.96 15.50
80.46
TID: 17660 TERRILL DAVID M
LOTS 7, 8, 9 & 10 BLOCK 15
BYARS CITY
REAL 2019 49.00 5.88 15.50
70.38
TID: 17661 TERRILL KENNETH
LOTS 11 & 12 BLOCK 15 BYARS
CITY MOBILE HOME
REAL 2019 132.00 15.84 15.50
163.34
TID: 17667 HOGAN JERRY D
LOTS 1 & 2 BLOCK 17 BYARS
CITY
REAL 2019 238.00 28.56 15.50
282.06
TID: 17680 WILLIAMS W M
LOTS 1, 2, 3 & 4 BLOCK 20
BYARS CITY
REAL 2019 72.00 8.64 15.50
96.14
TID: 17698 FISHER SPENCER
& LEE
LOTS 13 & 14 BLOCK 23 BYARS
CITY
REAL 2019 24.00 2.88 15.50
42.38
TID: 17724 LEWELLING DON
LOTS 11 & 12 BLOCK 29 BYARS
CITY
REAL 2019 29.00 3.48 15.50
47.98
TID: 17747 DAVIS WILLIAM D
& SUZZIE A
LOTS 5 THRU 8 BLOCK 37
BYARS CITY
REAL 2019 92.00 11.04 15.50

118.54
TID: 17762 HOWARD ELBERT
S JR
LOTS 11 & 12 BLOCK 41 BYARS
CITY
REAL 2019 14.00 1.68 15.50
31.18
TID: 25133 ELDER ROGER
BRUCE &
LOT 2 BLOCK 1
THE CLIFFS FIFTH ADDITION
REAL 2019 13.00 0.78 15.50
29.28
TID: 17831 FERGUSON DON-
NA L
LOT 7 & THE E 12 FT OF LOT 8
BLOCK 2 DIBBLE CITY
REAL 2019 42.00 5.04 15.50
62.54
TID: 17832 CHRISTENSEN
TERESA A
LOTS 8 THRU 10 LESS ALL OF
LOT 7 & E 12 FT OF LOT 8 & THE S
130 OF W 130 OF E 143 OF LOT 9
BLOCK 2 DIBBLE CITY LESS PT
OF LOT 10
REAL 2019 26.00 3.12 15.50
44.62
TID: 17833 DAVIS PHILLIP G
& THELMA
THE S 130' OF THE W 65' OF E
143' OF LOT 9 BLOCK 2 DIBBLE
CITY
REAL 2019 77.00 9.24 15.50
101.74
TID: 17835 CHRISTENSEN
TERESA A
PART OF LOT 10 COMM NW/C
OF LOT 10 E 100.12 S 45.93 SE
30.82 SW 50.17 W 105.32 N
113.61 TO POB BLOCK 2 DIBBLE
CITY
REAL 2019 9.00 1.08 15.50
25.58
TID: 17848 BLACK M E
W 1/2 OF LOT 2 & ALL OF LOT
1 BLOCK 5 DIBBLE CITY
REAL 2019 26.00 3.12 15.50
44.62
TID: 17975 DERBY KRISTY
MICHELLE
W 48.2 OF LOT 15 & E 6.8 OF
LOT 16 BLOCK 20
PURCELL CITY
REAL 2019 578.00 69.36 15.50
662.86
TID: 17989 PIERSON MYRA
& MIKE
LOT 1 ALSO E 10' OF VACATED
7TH AVE LYING W/SIDE OF LOT
1 BLK 21A WILSON REPLAT OF
BLOCK 21 PURCELL CITY
REAL 2019 860.00 103.20 15.50
978.70
TID: 18035 CONSTANT RON-
NIE L & MARY E
E 50 OF LOT 1 BLOCK 26
PURCELL CITY
REAL 2019 223.00 26.76 15.50
265.26
TID: 18037 CONSTANT RON-
NIE L & MARY E
W 50 OF LOT 2 BLOCK 26
PURCELL CITY
REAL 2019 100.00 12.00 15.50
127.50
TID: 18105 HATHORN TERRY
& SUSAN
S 1/2 OF LOT 8 BLOCK 37
PURCELL CITY
REAL 2019 273.00 32.76 15.50
321.26
TID: 18113 GREEN JESSE M
& KIMBERLY J
N 70 OF 5 & N 120 OF E 45 OF
LOT 6 BLOCK 38
PURCELL CITY
REAL 2019 37.00 4.44 15.50
56.94
TID: 18114 GREEN JESSE M
& KIMBERLY J
S 50 OF N 120 OF LOT 5
BLOCK 38
PURCELL CITY
REAL 2019 312.00 37.44 15.50
364.94
TID: 18166 COBB JOHN C &
ZELPHA
S 100 OF LOT 5 BLOCK 45
PURCELL CITY
REAL 2019 371.50 22.29 15.50
409.29
TID: 18179 SAHEB EDWARD F
LOT 10 BLOCK 47
PURCELL CITY
REAL 2019 1,043.00 125.16
15.50 1,183.66
TID: 18186 COFFEY MIKE &
KAREN
S 90 OF E 32.15 OF LOT 3 & S
90 OF LOT 4 & 5 BLOCK 48
PURCELL CITY
REAL 2019 460.00 55.20 15.50
530.70
TID: 18223 MULLINS JANET
ETAL
N 60' OF LOT 5 BLOCK 52
PURCELL CITY
REAL 2019 287.00 34.44 15.50
336.94
TID: 18242 SOLIS HERIBERTO
& GUADALUPE
N 60 OF S 120 OF LOT 4 & N 60
OF S 120 OF E 1/2 LOT 3 BLOCK
56 PURCELL CITY
REAL 2019 454.00 54.48 15.50
523.98
TID: 18243 RAINES JOHN
N 100 OF LOT 4 & N 100 OF E
50 OF LOT 3 LESS S 15 OF 3 & 4
BLOCK 56 PURCELL CITY
REAL 2019 211.00 25.32 15.50
251.82
TID: 18244 SOLIS HERIBERTO
& GUADALUPE
THE S 15 FT OF LOTS 3 & 4
BLOCK 56 PURCELL CITY
REAL 2019 19.00 2.28 15.50
36.78
TID: 18249 RUSH BRANTON T
W 50 OF LOT 7 BLOCK 56
PURCELL CITY
REAL 2019 263.00 31.56 15.50
310.06
TID: 18287 KUTSCHAN KARL
G & KARL W &
S 4 OF LOT 4 & N 66 OF LOT
5 BLOCK 60
PURCELL CITY
KARL G KUTSCHAN 50%
KARL W KUTSCHAN 25%
KIMBERLY ARTER 25%
REAL 2019 596.00 71.52 15.50
683.02
TID: 18291 MARTINEZ JORGE

& TAMA
BEG AT SW/C OF LOT 1 THEN
W 10'
N 73.33 E 160 S 73.33 W 150
TO POB BLOCK 61
PURCELL CITY
REAL 2019 1,028.00 123.36
15.50 1,166.86
TID: 18293 SCHULTZ RONALD
& SONDRAL
N 73.33' OF LOT 1 & N 73.33'
OF W/2 OF LOT 2 BLOCK 61
PURCELL CITY
REAL 2019 649.00 77.88 15.50
742.38
TID: 18310 MC ELDERRY
RENTALS LLC
E 15 OF N 100 OF LOT 1 & N
100 OF LOT 2 BLOCK 63
PURCELL CITY
REAL 2019 292.00 35.04 15.50
342.54
TID: 18327 WILLIS CHRIS S
W 60 LOT 6 & E 30 LOT 7
BLOCK 65
PURCELL CITY
REAL 2019 816.00 97.92 15.50
929.42
TID: 18341 SHEA ROBERT J
& GLORIA J
S 120 OF W 10 OF LOT 7 & S
120 OF LOT 8 BLOCK 66
PURCELL CITY
REAL 2019 504.00 60.48 15.50
579.98
TID: 18388 WILSON BRYAN J
S 128 OF LOT 8 BLOCK 70
PURCELL CITY
REAL 2019 551.00 66.12 15.50
632.62
TID: 18405 MONTGOMERY
SERENITY
LOT 1 BLOCK 75
PURCELL CITY
REAL 2019 117.00 14.04 15.50
146.54
TID: 18412 BOONE UNA
ODESSA LIVING TRUST
LOT 4 & 5 BLOCK 76
PURCELL CITY REAL 2019
377.00 45.24 15.50 437.74
S 2019 3,045.87 365.50 5.50
3,416.87
S Total 3,045.87 365.50 5.50
3,416.87
Grand Total 3,422.87 410.74
21.00 3,854.61
TID: 18416 GRADY MICHAEL
S 100 OF LOT 9 BLOCK 76
PURCELL CITY
REAL 2019 230.00 27.60 15.50
273.10
TID: 18484 THOMPSON ESTER
& JOAN
LOT 4 BLOCK 81
PURCELL CITY
REAL 2019 51.00 6.12 15.50
72.62
TID: 18485 NORMAN JUNE C
LOT 5 BLOCK 81
PURCELL CITY
REAL 2019 135.00 16.20 15.50
166.70
TID: 18487 WISEMON JEN-
NIE C
LOT 7 BLOCK 81
PURCELL CITY
REAL 2019 53.00 6.36 15.50
74.86
TID: 18526 WYNESBERRY
BESSIE &
LOT 6 & W4' OF LOT 5 BLOCK
86
PURCELL CITY
BESSIE 1/2 INT
WILLA 1/4 INT
PAMELA 1/4 INT
REAL 2019 309.00 37.08 15.50
361.58
TID: 18567 JONES RONALD L
LOT 2 BLOCK 90
PURCELL CITY
REAL 2019 100.00 12.00 15.50
127.50
TID: 18568 QUALLS JASON
& RETHA
LOT 3 BLOCK 90
PURCELL CITY
REAL 2019 178.00 21.36 15.50
214.86
TID: 18596 MOORE PAUL D
LOT 3 BLOCK 92
PURCELL CITY
REAL 2019 119.00 14.28 15.50
148.78
TID: 18607 HALL GARLAND
LEE &
N 60 OF LOT 2 BLOCK 95
PURCELL CITY
REAL 2019 269.00 32.28 15.50
316.78
TID: 18610 HALL GARLAND
LEE
LOT 5 & E 45 OF LOT 6 & S 81
OF LOT 2 PART OF 7 AND LOT 8
BLOCK 95 PURCELL CITY
REAL 2019 411.00 49.32 15.50
475.82
TID: 18614 BEASLEY CHAD
W 50 OF LOT 2 BLOCK 96
PURCELL CITY
REAL 2019 220.00 26.40 15.50
261.90
TID: 18617 DOAK CHARLES K
& MARILYN S
E/2 OF LOT 4 BLOCK 96
PURCELL CITY
REAL 2019 219.00 26.28 15.50
260.78
TID: 18682 MC CURDY W C III
& GARY SCOTT
PART OF 2, 3 AND 4 BLOCK
103 PURCELL CITY UNDIVIDED
1/3 INT. EACH LESS THE S PT OF
LOT 2 AND PT OF LOT 3
REAL 2019 12.00 1.44 15.50
28.94
TID: 18692 URBINA DAVID &
ROXANNE HAYNES
E 70' 1" OF LOT 5 BLOCK 104
PURCELL CITY
REAL 2019 547.00 65.64 15.50
628.14
TID: 18715 TATE JAMES LOUIS
W 50 OF LOT 10 BLOCK 105
PURCELL CITY
REAL 2019 525.00 63.00 15.50
603.50
TID: 18748 HARMONY CHRIS-
TIAN MINISTRIES
SW 86.9' X 80.7' OF LOT 1
BLOCK 108 PURCELL CITY
REAL 2019 1,400.00 168.00
15.50 1,583.50
TID: 18858 COOK JENICE &

WILLIAM &
LOT 15 & 18 BLOCK 114 PUR-
CELL CITY
REAL 2019 294.00 35.28 15.50
344.78
TID: 18860 COOK JENICE
LOT 19 BLOCK 114 PURCELL
CITY
REAL 2019 116.00 13.92 15.50
145.42
TID: 18862 COOK JENICE
LOT 21 BLOCK 114 PURCELL
CITY
REAL 2019 120.00 14.40 15.50
149.90
TID: 18873 COOK JENICE &
ROBERT CHEADLE
LOT 18 BLOCK 115 PURCELL
CITY
REAL 2019 112.00 13.44 15.50
140.94
TID: 18886 TORRES ALFREDO
J & ANA C
LOTS 11 & 12 LESS 1' OF LOT
12 BLOCK 116 PURCELL CITY
REAL 2019 1,622.50 97.35
15.50 1,735.35
TID: 18916 HOFFMAN-BON-
NER JANA
W 45 OF LOT 18 BLOCK 117
PURCELL CITY
REAL 2019 251.00 30.12 15.50
296.62
TID: 18926 GEERDES WILLIAM
SHANE
LOT 9 BLOCK 118 PURCELL
CITY
REAL 2019 144.50 8.67 15.50
168.67
TID: 18970 DUQUE MARCIAL
& LUCIA
AN UND INT IN DON HAVEN
COURTS & LOT 9 BLOCK 122
PURCELL CITY
REAL 2019 235.50 14.13 15.50
265.13
TID: 18973 SUAREZ CARLOS
& RAQUEL
AN UND INT IN DON HAVEN
COURTS & LOT 12 BLOCK 122
PURCELL CITY
REAL 2019 436.00 52.32 15.50
503.82
TID: 18983 TOMPKINS ORAN
& LYDIA
E 55 OF W 101 OF LOT 3 BLOCK
123 PURCELL CITY
REAL 2019 265.50 15.93 15.50
296.93
TID: 18999 RICHTER DONNA
L &
NORTH 100 FT OF LOT 12 BLK
123 PURCELL CITY
REAL 2019 470.00 56.40 15.50
541.90
TID: 19009 CLARK CHARLES
G & BELINDA G
E 25 OF N 90 OF LOT 5 BLOCK
124 PURCELL CITY
REAL 2019 27.00 3.24 15.50
45.74
TID: 19010 CLARK CHARLES
G & BELINDA G
N 40 OF LOT 6 BLOCK 124
PURCELL CITY
REAL 2019 224.00 26.88 15.50
266.38
TID: 19011 CLARK CHARLES
G & BELINDA G
S 50 OF LOT 6 & S 50 OF E 50
OF LOT 5 BLOCK 124 PURCELL
CITY
REAL 2019 355.00 42.60 15.50
413.10
TID: 19012 CLARK CHARLES
G & BELINDA G
S 50 OF N 90 OF LOT 6 BLOCK
124 PURCELL CITY
REAL 2019 268.00 32.16 15.50
315.66
TID: 19017 SLATE ETTA
E 50 OF LOT 10 BLOCK 124
PURCELL CITY
REAL 2019 53.00 6.36 15.50
74.86
TID: 19020 CLARK CHARLES
G & BELINDA G
N 1/2 OF LOT 12 LESS THE W
25 OF THE E 27 OF N 1/2 OF 12
BLOCK 124 PURCELL CITY
REAL 2019 375.00 45.00 15.50
435.50
TID: 19021 CLARK CHARLES
G & BELINDA G
W 1/2 OF S 1/2 OF LOT 12 & E
2 OF E 1/2 OF S 1/2 OF LOT 12
BLOCK 124 PURCELL CITY
REAL 2019 408.00 48.96 15.50
472.46
TID: 19076 SKAGGS DAVID W
& LETTA JO
W 51 OF LOT 11 & E 10 OF LOT
12 BLOCK 129 PURCELL CITY

From page 13B

Taxes:

64.78
TID: 19123 FRAIRE FRAN-CISCO
S 60 OF LOT 3 & ALL LOTS 4 & 5 & N 60 OF LOT 6 BLOCK 133 PURCELL CITY
REAL 2019 119.00 14.28 15.50 148.78
TID: 19125 FRAIRE ROSA MARIN DE
LOT 7 BLOCK 133 PURCELL CITY UND 1/2 INTEREST EACH
REAL 2019 147.00 17.64 15.50 180.14
TID: 19138 POORE JAMES EARL & HENRIEDDA
C 50 OF LOT 4 BLOCK 134 PURCELL CITY
REAL 2019 514.00 61.68 15.50 591.18
TID: 19144 BAKER REBECCA RENE
LOT 10 BLOCK 134 PURCELL CITY
REAL 2019 252.00 30.24 15.50 297.74
TID: 19148 HUDDLESTON GARY & LINDA
C 50 OF LOT 13 BLOCK 134 PURCELL CITY
REAL 2019 288.00 34.56 15.50 338.06
TID: 19155 FRAIRE JOSE
LOT 20 BLOCK 134 PURCELL CITY
REAL 2019 154.00 18.48 15.50 187.98
TID: 19168 LARA DIANA & KAREN
W 50' OF LOT 8 BLOCK 135 PURCELL CITY
REAL 2019 237.00 28.44 15.50 280.94
TID: 19169 HALL CHRISTOPHER L & KELLEY C
E 50' OF LOT 9 BLOCK 135 PURCELL CITY
REAL 2019 633.00 75.96 15.50 724.46
TID: 19220 LOWE DAVID & TERI
PART OF LOTS 5 & 6 BEG AT SE COR OF BLOCK 139 W108.09 N47.05 E108.09 S50.18 TO SE COR OF BLOCK 139 PURCELL CITY
REAL 2019 1,218.00 146.16 15.50 1,379.66
TID: 19228 KLEPPER DARLENE C 49'5" OF LOT 3 BLOCK 140 PURCELL CITY
REAL 2019 203.00 24.36 15.50 242.86
TID: 31639 MC COY SUSAN SMITH
THE EAST 65FT OF LOT 2 BLOCK 142 PURCELL CITY 2406-678
REAL 2019 371.00 44.52 15.50 431.02
TID: 19262 JACKSON KATHERINE
LOT 7 BLOCK 145 PURCELL CITY
REAL 2019 53.00 6.36 15.50 74.86
TID: 19295 KLEPPER DARLENE
W 13 OF LOT 6 & E 30 OF LOT 7 BLOCK 148 PURCELL CITY
REAL 2019 211.00 25.32 15.50 251.82
TID: 19317 CARDINAL CHRISALOT 3 BLOCK 150 PURCELL CITY
REAL 2019 62.00 7.44 15.50 84.94
TID: 19331 MARTIN DOROTHY
LOT 2 BLOCK 151 PURCELL CITY
REAL 2019 143.00 17.16 15.50 175.66
TID: 19332 FIRST BAPTIST SANTA FE PURCELL
LOT 3 BLOCK 151 PURCELL CITY
REAL 2019 107.00 12.84 15.50 135.34
TID: 19339 WYNESBERRY BESSIE L
N 38 OF LOT 10 BLOCK 151 PURCELL CITY
REAL 2019 20.00 2.40 15.50 37.90
TID: 19350 FAULKENBERRY GARRY & ROBIN
E 50 OF LOT 3 BLOCK 152 PURCELL CITY
REAL 2019 389.00 46.68 15.50 451.18
TID: 19359 ALAMOS GARCIA YESENIA
S 40 OF LOT 1 BLOCK 153 PURCELL CITY
REAL 2019 129.00 15.48 15.50 159.98
TID: 19360 TREJO ROSARIO IVETH &
N 100 OF LOT 1 BLOCK 153 PURCELL CITY
REAL 2019 964.00 115.68 15.50 1,095.18
TID: 19365 YOUNG CAROL ANN & OR
LOT 7 BLOCK 153 PURCELL CITY
REAL 2019 135.00 8.10 15.50 158.60
TID: 19367 SWEET KENNETH B & PATRICIA L
LOT 9 & THE W 25 OF LOT 8 BLOCK 153 PURCELL CITY
REAL 2019 471.00 56.52 15.50 543.02
TID: 19374 FRESH START REALTY LLC
PT LOTS 4 & 5-BEG SE/C LOT 5, W 152, N 140, E 44, S 100, E 108, S 40 TO POB BLOCK 154 LESS 40 X 107 PURCELL CITY
REAL 2019 208.00 24.96 15.50 248.46
TID: 19406 BROWNING BILLY RAY
LOT 1 BLOCK 157 PURCELL CITY
REAL 2019 51.00 6.12 15.50 72.62
TID: 19411 BROWNING BILLY RAY
PT OF LOT 8 BLOCK 157 PUR-

CELL CITY
REAL 2019 8.00 0.96 15.50 24.46
TID: 19424 MARTINEZ JOSE ORTIZ
E 50 OF LOT 2 BLOCK 164 PURCELL CITY
REAL 2019 370.00 44.40 15.50 429.90
TID: 19432 CW PEAK LLC
LOT 8 BLOCK 164 PURCELL CITY
REAL 2019 5,795.00 695.40 15.50 6,505.90
TID: 19443 MC GEHEE DOYLE & LENDA
W 65 OF LOT 9 BLOCK 165 PURCELL CITY
REAL 2019 175.00 10.50 15.50 201.00
TID: 19450 TRUELOVE JIMMY S 77'7" OF E 8' OF LOT 7 & S 77' 7" OF LOT 6 BLOCK 166 PURCELL CITY
REAL 2019 103.00 12.36 15.50 130.86
TID: 19480 ARAIN SOPHIA & SALEEM
LOT 1 & W 25 OF LOT 2 BLOCK 169 PURCELL CITY
REAL 2019 355.00 42.60 15.50 413.10
TID: 31577 OLGUIN DANIEL S 49.25' OF LOT 5 BLOCK 169 PURCELL CITY (LOT 5B)
REAL 2019 75.00 9.00 15.50 99.50
TID: 19486 HERRERA JUAN M & MARTA Y
S 50 OF LOT 6 BLOCK 169 PURCELL CITY
REAL 2019 61.00 7.32 15.50 83.82
TID: 19562 MANTOOTH ALTON T
W 60.20 OF LOT 6 BLOCK 183 PURCELL CITY
REAL 2019 296.00 35.52 15.50 347.02
TID: 19576 THRASH CASEY O & BARBARA K
LOT 2 BLOCK 185 PURCELL CITY
REAL 2019 272.00 32.64 15.50 320.14
TID: 19581 TRAMMELL ELIZABETH
LOT 6 BLOCK 185 PURCELL CITY
REAL 2019 1,252.00 150.24 15.50 1,417.74
TID: 19593 JOHN MARIANNE & RICK
LOT 1 BLOCK 187 PURCELL CITY
REAL 2019 380.00 45.60 15.50 441.10
TID: 19594 SMITH ELIZABETH A
W 38 OF LOT 2 BLOCK 187 PURCELL CITY
REAL 2019 96.00 11.52 15.50 123.02
TID: 19595 SPRATT HAROLD & BARBARA K
E 62 OF LOT 2 BLOCK 187 PURCELL CITY
REAL 2019 131.00 15.72 15.50 162.22
TID: 19601 MARTIN BEN ETAL
E 40 OF THE W 80 OF LOT 3 LESS RR BLOCK 188 PURCELL CITY
REAL 2019 56.00 6.72 15.50 78.22
TID: 19642 AMPED PROPERTIES LLC
LOT 8 & W/2 LOT 7 IN BLOCK 190; ALL OF LOTS 5-8 IN BLOCK 191; ALL OF LOTS 5-7 & PT OF LOT 8 IN BLOCK 192; PT OF LOTS 2-3 & ALL LOT 4 IN BLOCK 195; ALL OF LOTS 1-4 IN BLOCK 196; LOT 1 & PT OF LOT 2 IN BLOCK 197
ALSO INCLUDES CLOSED STREETS & ALLEYS(9.5 ACRES)
REAL 2019 2,030.00 243.60 15.50 2,289.10
TID: 19653 PERIGO LANE & CASEY M
LOT 6 BLOCK 201 PURCELL CITY
REAL 2019 1,014.00 121.68 15.50 1,151.18
TID: 19655 WEBSTER PATRICK E & JUSTIN
LOT 7 BLOCK 201 PURCELL CITY
REAL 2019 194.00 23.28 15.50 232.78
TID: 19656 BISHOP CYNTHIA A
LOT 8 BLOCK 201 PURCELL CITY
REAL 2019 337.00 40.44 15.50 392.94
TID: 19667 WEBSTER PATRICK E
PART OF ABANDONED RAILROAD BLOCK 203 PURCELL CITY(13.50 ACRES)
REAL 2019 233.00 27.96 15.50 276.46
TID: 25061 MORALES RAMIRO & +/- 4.94 ACS OF RAILROAD BLOCK 203 PURCELL CITY
REAL 2019 210.00 25.20 15.50 250.70
TID: 19758 TREJO SHELBY ROSE
LOTS 1-6 & LOTS 18-22 BLOCK 3 ROSEDALE CITY
REAL 2019 149.00 17.88 15.50 182.38
TID: 19759 TREJO SHELBY ROSE
LOTS 7 THRU 13 BLOCK 3 ROSEDALE CITY MOBILE HOME
REAL 2019 158.00 18.96 15.50 192.46
TID: 19767 WHITEFIELD CHRISTOPHER & CASEY
LOTS 1 THRU 6 BLOCK 6 ROSEDALE CITY
REAL 2019 22.00 2.64 15.50 40.14
TID: 19768 WHITE JOSEPH DEAN & SHERRY D
LOTS 1 THRU 5 BLOCK 7 ROSEDALE CITY
REAL 2019 18.00 2.16 15.50 35.66
TID: 19769 WHITE JOSEPH DEAN & SHERRY D
LOTS 1 THRU 18 BLOCK 8

ROSEDALE CITY
REAL 2019 65.00 7.80 15.50 88.30
TID: 19773 DUNCAN JOSHUA WAYNE RYANS
LOTS 13 THRU 17 BLOCK 9 ROSEDALE CITY
REAL 2019 198.00 23.76 15.50 237.26
TID: 19777 TREJO JOSE
LOTS 13 THRU 24 BLOCK 10 ROSEDALE CITY
REAL 2019 810.00 97.20 15.50 922.70
TID: 19809 EDDLEMON U L MRS
LOTS 10 & 11 & LOTS 21 THRU 24 BLOCK 15 ROSEDALE CITY
REAL 2019 40.00 4.80 15.50 60.30
TID: 19818 VASQUEZ SAUL RIOS & ELSA
LOTS 1 THRU 7 BLOCK 19 ROSEDALE CITY
REAL 2019 247.00 29.64 15.50 292.14
TID: 29475 TEEL RICHARD C & ALEXIS M
LOT 14 BLOCK 2 RIVERVIEW ESTATES SECTION 1
OF NEWCASTLE
REAL 2019 1,660.00 199.20 15.50 1,874.70
TID: 29485 MERCURIO STACEY G, TRUSTEE
LOT 24 BLOCK 2 RIVERVIEW ESTATES SECTION 1
OF NEWCASTLE
REAL 2019 4,579.00 549.48 15.50 5,143.98
TID: 29503 FOSTER SIGNATURE INVESTMENTS
LOT 8 BLOCK 3 RIVERVIEW ESTATES SECTION 1
OF NEWCASTLE
REAL 2019 5,543.00 665.16 15.50 6,223.66
TID: 29533 COBB TYSON & KERI
LOT 8 BLOCK 6 RIVERVIEW ESTATES SECTION 1
OF NEWCASTLE
REAL 2019 4,890.00 586.80 15.50 5,492.30
TID: 19826 SMITH ERIC M & CECILY M
LOT 6 BLOCK 1 SILO HILLS ADD
MOBILE HOME
REAL 2019 789.00 94.68 15.50 899.18
TID: 19893 JONES LARRY B
LOTS 7 THRU 12 BLOCK 10 WASHINGTON CITY
REAL 2019 149.00 17.88 15.50 182.38
TID: 19918 THOMPSON MATT & TAMMY
LOTS 21 THRU 24 BLOCK 13 WASHINGTON CITY
REAL 2019 371.00 22.26 15.50 408.76
TID: 19979 BLANKENSHIP ALLEN GLEN & PT BLOCK B & ALL LOT 2 & N50 OF LOT 3 BLOCK 10 WAYNE CITY
REAL 2019 317.00 38.04 15.50 370.54

No. 455-September 3-2 Times IN THE DISTRICT COURT OF MCCLAIN COUNTY STATE OF OKLAHOMA
In the Matter of the Estate of BECKY JO KENNEDY, deceased.
Case No.: PB-2020-69
NOTICE TO CREDITORS TO THE CREDITORS OF THE ABOVE NAMED DECEDENT:
All creditors having claims against BECKY JO KENNEDY, deceased, are required to present the same, with a description of all security interests and other collateral (if any) held by each creditor with respect to such claim, to the named Administrator at 111 North Third Avenue, Post Office Box 667, Purcell, Oklahoma 73080, Attorney for Administrator on or before the following presentment date: 4th day of November, 2020, or the same will be forever barred.
Dated this 27th day of August, 2020.

/s/ Stephen D. Kennedy
Stephen Kennedy,
Administrator
JOHN MANTOOTH (OBA #5675)
Post Office Box 667
Purcell, Oklahoma 73080
(405) 527-2137
Attorney for Administrator

No. 454-September 3-2 Times IN THE DISTRICT COURT OF MCCLAIN COUNTY STATE OF OKLAHOMA
IN THE MATTER OF THE ESTATE OF HENRY C. STRUVE, Deceased
No. PB-2020-40
NOTICE TO CREDITORS
All creditors having claims against Henry C. Struve, deceased, are required to present the same, with a description of all security interests and other collateral, if any, held by each creditor with respect to such claim to Robert M. Seymour, Administrator of the Estate, c/o Michael L. Seymour, 1416 Terrace Drive, Tulsa, Oklahoma 74104, on or before the following presentment day: September 30, 2020, or the same will be forever barred.
Dated this 24 day of August, 2020.
MICHAEL L. SEYMOUR, OBA #8098
Attorney for Administrator
1416 Terrace Drive
Tulsa, Oklahoma 74104
(918) 749-1202

No. 436-August 27-3 Times IN THE DISTRICT COURT OF MCCLAIN COUNTY STATE OF OKLAHOMA
CYNTHIA ST. CLAIR, AND ELIZABETH ST. CLAIR FORMAN Plaintiffs
-vs.-
SANDRA JOMCQUADE, D'ANNA L. ST. CLAIR, DEBORAH S. WOODWARDS, JAY D. ST. CLAIR, CONNIE LYNNE COCHRAN, BERT CONNER COCHRAN, CAROL DEON MCGRATH, JACK COCHRAN GILMAN, MARY ELIZABETH GILMAN WHITLEY, WILLIAM E. COFFMAN; BRET WALKER, TRUSTEE OF THE CELESTE LUTES MOON IRRV TRUST OR ANY SUCCESSOR TRUSTEE THEREOF; BRET WALKER, TRUSTEE OF THE CASSELMAN LUTES IRRV TRUST OR ANY SUCCESSOR TRUSTEE THEREOF; SARA A. MARVIN AND C. HILTON ALEXANDER, AS TRUSTEES UNDER THAT CERTAIN TRUST CREATED BY AMENDED AND RESTATE REVOCABLE TRUST AGREEMENT DATED JANUARY 18, 1994, [THE "CRESTON H. ALEXANDER TRUST"] OR ANY SUCCESSOR TRUSTEE THEREOF; THE SARA A. MARVIN TRUST AND ANY TRUSTEE THEREOF;
if living, or if any of the above named Defendants are deceased, then the heirs, executors, administrators, devisees, trustees, and assigns, and the successors and unknown successors, of each of the above named Defendants who are deceased;
Defendants

NO. CV-2020-116
NOTICE BY PUBLICATION
THE STATE OF OKLAHOMA TO: Connie Lynne Cochran, Bert Conner Cochran, Carol Deon McGrath, Jack Cochran Gilman, Mary Elizabeth Gilman Whitley, William E. Coffman, Bret Walker, Trustee of the Celeste Lutes Moon Irv Trust or any Successor Trustee thereof; Bret Walker, Trustee of the Casselman Lutes Irv Trust or any Successor Trustee thereof; Sara A. Marvin and C. Hilton Alexander, as Trustees under that certain Trust created by Amended and Restated Revocable Trust Agreement dated January 18, 1994, [the "Creston H. Alexander Trust"] or any Successor Trustee thereof; the Sara A. Marvin Trust and any Trustee thereof, if living, or if deceased, the heirs, executors, administrators, devisees, trustees, and assigns, and the successors and unknown successors of said Defendants
GREETINGS:

You and each of you are hereby notified that you have been sued in the District Court of McClain County, Oklahoma, in the above styled and numbered cause, by the above named Plaintiffs, in which action Plaintiffs have filed their Petition praying for judgment against you, and each of you, determining that Plaintiffs Cynthia St. Clair and Elizabeth St. Clair Forman, and the Defendants Sandra Jo McQuade, D'Anna L. St. Clair, Deborah S. Woodward, and Jay D. St. Clair, are the owners in fee simple and are in possession of the following described real property situated in McClain County, State of Oklahoma, to-wit:

The surface only in and to the East Half of the Northeast Quarter of the Southeast Quarter (E/2 NE/4 SE/4); and the Northeast Quarter of the Southeast Quarter (NE/4 SE/4 SE/4); and the East Half of the West Half of the East Half of the Southeast Quarter (E/2 W/2 E/2 SE/4), all in Section Twenty-five (25), Township Six (6) North, Range Four (4) West,
LESS AND EXCEPT the tract owned by the State of Oklahoma and described in Book 1567 at Page 726 as follows:

A strip, piece or parcel of land lying in E/2 NE/4 SE/4 of Section 25, T-6-N, R-4-W, in McClain County, Oklahoma. Said parcel of land being described by metes and bounds as follows:

Beginning at the SE corner of said E/2 NE/4 SE/4 thence North along the East line of said E/2 NE/4 SE/4 a distance of 1322.07 feet (402.967 meters), to the NE corner of said E/2 NE/4 SE/4, thence West along the North line of said E/2 NE/4 SE/4 a distance of 80.54 feet (24.550 meters), thence S00°11'27"E a distance of 674.84 feet (205.691 meters), thence Southeasterly on a curve to the left having a chord bearing of S00°38'57"E and having a radius of 14,405.99 feet (4390.947 meters) a distance of 230.43 feet (70.236 meters), thence N88°53'34"E a distance of 45.93 feet (14.000 meters) to a point on the present West right-of-way line of State Highway No. 59, thence Southerly along said right-of-way line a distance of 417.60 feet (127.284 meters) to a point on the South line of said E/2 NE/4 SE/4, thence East along said South line a distance of 30.52 feet (9.303 meters) to point of beginning.
Containing 0.95 acres (0.386 hectares) more or less of new right-of-way, the remaining area included in the above description being right-of-way occupied by the present highway.

[hereafter the "Property"] and for further judgment determining that the Defendants, and each of them, as set out in the caption of this case have no right, title, lien, estate, encumbrance, claim, assessment, or interest, either in law or in equity, in and to

the Property, and cancelling and removing the purported claims of said Defendants as clouds upon the Plaintiffs' title thereto, and quieting and confirming the Plaintiffs' title in and to the Property.

You, and each of you, must answer the Petition of the Plaintiffs herein on or before the 13th day of October, 2020 or said Petition will be taken as true and judgment will be rendered against you, and each of you, as prayed for in said Petition, and as set forth in this notice.

DATED this 19th day of August, 2020.

[SEAL]

/s/ Kristel Gray by DM KRISTEL GRAY
Court Clerk, McClain County, Oklahoma
LONG, CLAYPOLE & BLAKLEY, PLC
Michael E. Kelly, OBA #21978
David C. Butler, OBA #1372
P.O. Box 3623
Enid, Oklahoma 73702-3623
Telephone: 580.233.5225
michael@lcb.law
Attorneys for Plaintiffs

No. 457-September 3-2 Times IN THE DISTRICT COURT OF MCCLAIN COUNTY STATE OF OKLAHOMA

In the Matter of the Estates of HAZEL ALINE KITCHENS HOPKINS, DECEASED, And CARL HERMAN HOPKINS, DECEASED

PB-2019-197
Notice of Hearing Final Report and Final Account, Petition for Order Allowing Final Report and Final Account and Determining Heirship, and Petition for Final Decree of Distribution and Discharge

NOTICE is hereby given to all persons interested in the Estates of Hazel Aline Kitchens Hopkins, Deceased, and Carl Herman Hopkins, Deceased, that on the 27th day of August, 2020, Brenda Jill Boyd, Personal Representative of the Estates of Hazel Aline Kitchens Hopkins, Deceased, and Carl Herman Hopkins, Deceased, filed in the District Court, McClain County, Oklahoma, her Final Report and Final Account, Petition for Order Allowing Final Report and Final Account and Determining Heirship, and Petition for Final Decree of Distribution and Discharge praying that her accounts and final report be approved; the heirs of Hazel Aline Kitchens Hopkins, Deceased, and Carl Herman Hopkins, Deceased, be determined; and the estate and property of Hazel Aline Kitchens Hopkins, Deceased, and Carl Herman Hopkins, Deceased, be distributed according to the terms of their Last Wills and Testaments which were previously admitted to probate by the Court.

Pursuant to an Order of this Court notice is hereby given that on the 24th day of September, 2020, at 9:30 o'clock A.M., the Final Report and Final Account, Petition for Order Allowing Final Report and Final Account and Determining Heirship, and Petition for Final Decree of Distribution and Discharge will be heard at the District Courtroom, McClain County Courthouse, Purcell, Oklahoma, when and where all persons interested may appear and contest the same.

IN TESTIMONY WHEREOF, I have hereunto set my hand this 27th day of August, 2020.

CHARLES GRAY
ASSOCIATE
DISTRICT JUDGE
JUDGE OF THE
DISTRICT COURT
James H. Lockhart, OBA No. 5486
3750 West Main Street, Suite 126
Norman, Oklahoma 73072
Telephone: (405) 292-5998
Fax: (405) 321-8581
Email: jimlockhart@lockhartlaw.com
Attorney for Brenda Jill Boyd, Personal Representative

No. 453-September 3-2 Times IN THE DISTRICT COURT OF MCCLAIN COUNTY STATE OF OKLAHOMA
IN THE MATTER OF THE ESTATE OF GENE HERELL, Deceased.

Case No. PB-2020-71
NOTICE TO CREDITORS
To the Creditors of Gene Herell Deceased:

All creditors having claims against Gene Herell, Deceased, are required to present the same with a description of all security interests and other collateral (if any) held by each creditor with respect to such claim, to Carolyn Bennett, Personal Representative, at the law office of Blevins and Associates Law PLLC, 138 W. Main, Purcell, OK 73080, addressed to James B. Blevins, Jr., attorney for the Personal Representative, on or before the following presentment date: 27th day of October 2020, or the same will be forever barred.
DATED this 27th day of August 2020.

/s/ James B. Blevins, Jr.
James B. Blevins, Jr., OBA #881
Carrie Kopp, OBA #21731
Blevins and Associates Law PLLC
138 W. Main/P.O. Box 1565
Purcell, OK 73080
Phone: 405-527-7575
Fax: 405-527-7574
Attorney for Personal Representative

No. 452-September 3-3 Times IN THE DISTRICT COURT OF MCCLAIN COUNTY STATE OF OKLAHOMA
NATIONSTAR MORTGAGE LLC D/B/A MR. COOPER, Plaintiff,
v.
HEATHER MARIE ANGLE A/K/A HEATHER M. ANGLE A/K/A HEATHER ANGLE; SPOUSE, IF ANY, OF HEATHER MARIE ANGLE; AND JOHN DOE, OCCUPANT Defendant(s).

Case No. CJ-2020-101
NOTICE BY PUBLICATION
THE STATE OF OKLAHOMA, TO: Heather Marie Angle and Spouse, if any, of Heather Marie Angle, if living or if dead, and to said Defendant(s)' unknown successors, if any.

TAKE NOTICE that you have been sued by Nationstar Mortgage LLC d/b/a Mr. Cooper, in the District Court of McClain County, State of Oklahoma, and that you must answer the Petition on or before November 3, 2020, or the allegations of said Petition will be taken as true and judgment rendered against you awarding Plaintiff a first lien upon the following described real estate, situated in McClain County, State of Oklahoma, to-wit:

LOT SIX (6), IN BLOCK ONE (1), CLEARVIEW ADDITION #1 TO THE TOWN OF WASHINGTON, MCCLAIN COUNTY, OKLAHOMA, ACCORDING TO THE RECORDED PLAT THEREOF.

PROPERTY ADDRESS: 201 W. Kerby Street, Washington, OK 73093

for the sum of \$164,791.45, with interest from October 1, 2019, at 3.75 percent per annum, together with a reasonable attorney's fee, \$870.00 for abstracting, advances for taxes, insurance and property preservation, and the costs of this action, and ordering said property sold to satisfy said judgment, and forever barring you and all persons claiming by, through or under you from ever setting up or asserting any right, title, equity or interest in and to said real estate adverse to the right and title of the purchaser at said foreclosure sale, and for such other and further relief to which it may be entitled.

WITNESS MY HAND AND OFFICIAL SEAL, this 24 day of August, 2020.

/s/ Kristel Gray
Court Clerk
(Seal)

Shapiro & Cejda, LLC
770 NE 63rd St.
Oklahoma City, OK 73105-6431
(405) 848-1819
File No. 20-136464

No. 456-September 3-2 Times IN THE DISTRICT COURT OF MCCLAIN COUNTY STATE OF OKLAHOMA
In the Matter of the Estate of SUSAN EVELYN LAMAR GRAY, DECEASED

No. PB-2018-161
Notice of Hearing Final Report and Final Account, Petition for Order Allowing Final Report and Final Account and Determining Heirship, and Petition for Final Decree of Distribution and Discharge

NOTICE is hereby given to all persons interested in the Estate of Susan Evelyn Lamar Gray, Deceased, that on the 27th day of August, 2020, Shaun Michael Gray and Sumere Michelle Stevenson, Co-Personal Representatives of the Estate of Susan Evelyn Lamar Gray, Deceased, filed in the District Court, McClain County Oklahoma, their Final Report and Final Account, Petition for Order Allowing Final Report and Final Account and Determining Heirship, and Petition for Final Decree of Distribution and Discharge praying that their accounts and final report be approved; the heirs of Susan Evelyn Lamar Gray, Deceased, be determined; and the estate and property of Susan Evelyn Lamar Gray, Deceased, be distributed according to the terms of her Last Will and Testament which was previously admitted to probate by the Court.


Pursuant to an Order of this Court notice is hereby given that on the 24th day of September, 2020, at 9:30 o'clock A.M., the Final Report and Final Account, Petition for Order Allowing Final Report and Final Account and Determining Heirship, and Petition for Final Decree of Distribution and Discharge will be heard at the District Courtroom, McClain County Courthouse, Purcell, Oklahoma, when and where all persons interested may appear and contest the same.

IN TESTIMONY WHEREOF, I have hereunto set my hand this 27th day of August, 2020.

CHARLES GRAY
ASSOCIATE
DISTRICT JUDGE
JUDGE OF THE
DISTRICT COURT
James H. Lockhart, OBA No. 5486
3750 West Main Street, Suite 126
Norman, Oklahoma 73072
Telephone: (405) 292-5998
Fax: (405) 321-8581
Email: jimlockhart@lockhartlaw.com
Attorney for the Co-Personal Representatives

The Horseman's Corner

by Nova Boyd



2020 American Quarter Horse Association Youth World Winners Pictures

Several of our area AQHA youth exhibitors excelled at the recent American Quarter Horse Association's Youth World Championship Show held annually at the Oklahoma City Fairgrounds Arena. The full results were reported in last week's paper. Following are pictures for the World Championships and Reserve World Championships our youth brought home.



• Photo courtesy of Shane Rex Photography

World Champion

Coralee Castle, daughter of Luke and Abbi Castle, Castle Ranch, Wayne, won the 3-Year-Old Geldings - Level 3 World Championship with Elio at the recent AQHA Youth World Championship Show.



• Photo courtesy of Shane Rex Photography

Top of the World

Coralee Castle, daughter of Luke and Abbi Castle, Castle Ranch, Wayne, won the Yearling Gelding - Level 3 World Championship with Doin Somethin Rite at the recent AQHA Youth World Championship Show.



• Photo provided

Showmanship Champion

Rosella "JoJo" Roberson, daughter of JD and Stacey Roberson, Diamond R Ranch, Byars, won the World Championship in Showmanship 14-18 - Level 3 with Greedy Ghost at the recent AQHA Youth World Championship Show.



• Photo courtesy of Shane Rex Photography

Reserve World Champion

Lauren Gralla, son of Todd and Tonya Gralla, Gralla Farms, Norman, and formerly of Lexington, won the Reserve World Championship in Yearling Geldings - Level 3 with Cool Cool at the recent AQHA Youth World Championship Show.



• Photo courtesy of Shane Rex Photography

Reserve World Champion honors

Brody Galyean, son of Gil and Becky Galyean, Gil Galyean Quarter Horses, and Too Cute To Snooze, the Reserve World Champion at the AQHA Youth World Championship Show.



Jeanne Grimes • The Purcell Register

Second life?

How many lives does a tree have? More than one, it appears. Here a "dead" tree sprouts new growth on a small island at Purcell Lake.



Classifieds

The Purcell Register

Registered Nurse needed
at Lindsay Municipal Hospital.
FT Night Shift.
LMH pays 100% medical, dental, and vision insurance premiums.
Only online applications are accepted.
Apply at lindsayhospital.com.
No phone calls please.

Licensed Practical Nurse needed
at Lindsay Municipal Hospital.
Flex position.
Only online applications are accepted.
Apply at lindsayhospital.com.
No phone calls please.

ANNOUNCEMENTS
AS OF AUGUST 19, 2020, I, Brenda Lay, am not responsible for any debt other than my own. 08/27/4tp

COMMERCIAL BUILDINGS FOR RENT
COMMERCIAL SPACE: 1800 N. Green Ave., 1200 SF upstairs. Will build out. Utilities included. Heart of Oklahoma Ent., 405-527-3012. Call Than 405-990-8862. O/A 01/02/tfc

Full-Time Day Shift Respiratory Therapist needed
at Lindsay Municipal Hospital.
Experience required. Associate degree in Respiratory Therapy, Certification as a Registered Respiratory Therapist, Licensure in Oklahoma, and BLS, ACLS and PALS certification all required. LMH pays 100% medical, dental and vision insurance premiums.
Only online applications are accepted.
Apply at lindsayhospital.com.
No phone calls please.

Lab Tech needed
at Lindsay Municipal Hospital.
Full Time.
MT/MLT, or education in biological sciences.
Hospital experience preferred.
LMH pays 100% premiums for medical, dental, and vision.
Only online applications are accepted.
Apply at lindsayhospital.com.
No phone calls please.

Registered Nurse needed
at Lindsay Municipal Hospital.
Flex position.
Only online applications are accepted.
Apply at lindsayhospital.com.
No phone calls please.

Registered Nurse needed
at Lindsay Municipal Hospital.
M-F 3:00PM to 11:00 PM
LMH pays 100% medical, dental, and vision insurance premiums.
Only online applications are accepted.
Apply at lindsayhospital.com.
No phone calls please.

Salesperson Needed
No experience required. Benefits & commission provided.
Apply in person.

405-484-7115

Warehouse Personnel Needed
Benefits provided.
Apply in person.

405-484-7115

RETIREMENT AUCTION
Wednesday, September 9 | Starts @ 9:12 AM 665 N. 150 Road | Mounds, OK 74047
For full terms, photos and updates visit chuppsauction.com
TRACTOR, TRAILERS, YAMAHA WOLVERINE SIDE BY SIDE, SHOP TOOLS, FARM EQUIPMENT, LAWN MOWER, HIGH-END WESTERN FURNITURE: BEDROOM SUITES, WESTERN ART & DÉCOR, PLAYER PIANO, ANTIQUES & COLLECTIBLES and MUCH MORE
★ Lots 251-379 are offered online ★
Simulcast bidding begins at 12:37 PM
CHUPPS AUCTION CO.
Dale & Maria Chupp, Coldwell Banker Neokla Select, (918) 630-0495

LIVE AUCTION ONSITE

— Saturday —
Sept. 12 • 9:00am
7708 E. Tyler Dr. Tuttle, OK
Seller: Larry Rogers
Directions: From Morgan Rd. & Hwy 37, North on Morgan to Tyler, East on Tyler 3/4 to auction.
M.F. 255 diesel tractor with loader, Land pride 1872 brushhog, Scag Tiger Cat II zero-turn mower, 5x8 utility trailer, 2 Honda TRX90x 4-wheelers, kids saddles, tack, lots of tools, household, yard décor, lots of misc.
See www.KenCarpenterAuction.com for pictures
Ken Carpenter Auction LLC
405-620-1524

RETIRED PERSON (ONLY)
(JACK OF ALL TRADES)
Farm house plus moderate salary to supplement your own existing retirement income. Average of 20 hours per week. Duties include mowing, working with machinery, fencing, bldg. repair, carpentry, light plumbing and electrical. Impeccable character, integrity, good health (must have your own health insurance) and numerous references A MUST!!!!
Background Investigation Conducted
Please do not call if not fully qualified
Green Valley Farms 405-414-7277

Sister's Closet & Thrift Store
420 S. Green Ave • Purcell • 405-882-7480
SALE! SALE!
1/2 OFF SELECTED ITEMS
Christmas Items will be here soon!
• Clothing for the Whole Family • Baby Items
• Furniture & Household Goods • Home Decor
Hours: Wed. thru Sat. 10 AM to 5 PM
We gladly accept clean donations! Come Shop where it's cool!

GRAND OPENING
Oklahoma's BIGGEST Yard Sale
Saturdays • 8 AM to 6 PM
9500 E. Hwy. 39, Lexington
COME OUT AND SHOP OR SELL
Food Trucks & Vendors **10'x10' Spaces starting at \$10⁰⁰**
FREE ADMISSION FOR SHOPPING
For more info call 405-209-1101

REAL ESTATE AUCTION

Thursday Sept. 10, 2020 • 6:00pm
329 Park Dr. Union City, OK
Seller Bruce and Robin Wilkerson
Live with online bidding
Great investment opportunity, 3 bed 1 1/2 bath on corner lot. Move in ready brick home with vinyl siding. Fresh paint, good flooring, 1392 sqft built in 1974. 2019 taxes \$998, on city water and sewer, great town and school district.
Call Ken for your personal showing.
See www.KenCarpenterAuction.com to see pics or bid.
Ken Carpenter Auction & Realty LLC
405-620-1524

Classifieds

The Purcell Register

405-527-2126
purcellregister.com/classifieds

\$11.00 up to 40 words, 20¢ per word after
DEADLINE: 11 a.m. on Tuesday

DUPLEX FOR RENT

1508 S. Green Ave

1 br, 1 bath 1 yr lease

First & last mo rent at

\$395/mo + \$100 deposit (\$890)

Two Yrs Previous landlord(s), employment & excellent credit references required.

No pets, no smoking.

527-0102



EQUAL HOUSING OPPORTUNITY

All real estate advertised therein is subject to the Federal Fair Housing Act, which makes it illegal to advertise any preference, limitation, or discrimination because of race, color, religion, sex, handicap, familial status, or national origin, or intention to make any such preference, limitation or discrimination. We will not knowingly accept any advertising for real estate which is in violation of the law. All persons are hereby informed that all dwellings advertised are available on an equal opportunity basis.

LOVELY HOUSE & 1 ACRE HORSE PASTURE OR HOUSE ONLY

Over 1,700 sq.ft. • 1506 S. Green Ave

2 br, 2 baths, 1 year lease

House Only:

First & last mo. rent at \$750/mo + 100 deposit (\$1,600 up front)

House & 1 Acre Horse Pasture:

First & last mo. rent at \$890/mo + \$100 deposit (\$1,880 up front)

Two years previous landlord(s), employment, credit and background required.

NO PETS, NO SMOKING 405-527-0102

20945 180th St, Purcell

With just over 3400 sq ft, it offers tons of upgraded wood features, crown molding, ceiling accents, & more.

Walk-in pantry doubles as a safe room & the utility room includes more pantry storage perfect for all the canned goods one could need.

Tons of storage options throughout including wall to wall shelving in 3rd car garage. Kitchen includes ice maker, elevated dishwasher, double ovens & built in china cabinet. Upstairs has endless possibilities as a secondary master, LARGE bonus room, or home office/spare bedroom. Upstairs also has a gas hookup for a future kitchenette.

Land includes a lg. insulated shop w/electricity as well as 220 for RV hookup & plumbed ready for facility updates, horse head in the pasture, fishing dock, tons of trees!

Home is plumbed for instant hot water throughout. Lg. sunroom offers a space that could be playroom, home office, 2nd living room & more.



April Hughes
REALTOR®

405.830.9779

April@DillardGroup.com

www.dillardgroup.com

april.hughes@realty.com

Compassion is Key



Dillard GROUP

REAL ESTATE

www.jimwest.realtor

Office 405-366-7707
405-760-7849



Jim West
Broker Associate

New Listing......8701 48th Ave SE, Noble, OK...Great location and a lot of room to roam in this 3 bed, 3 bath home on 2.29 acres on well water and has a storm shelter. The original garage has been converted and a detached garage has been added as well as a sun room and pavilion. New interior paint. Check it out at www.jimwest.realtor

Well You Missed Out!!!...25308 187th Street in the Ranches at Thornton's Landing has Sold and Closed. Inventory is low in our area and demand is high. Call or text me today 405-760-7849 to get the same results.

12600-12800 84th, Lexington...Two Homes on total of 40 acres. The bones of both homes are in great shape but needs to be totally updated and remodeled. Each house sits on its own 20 acres and has their own legal description. The homes are 3 bed, 2 bath with 1641 sq. per appraiser and the other is 2856 sq' per appraiser with 4 bed, 3.5. Perfect set up for parents or kids living close by. Check it out at www.jimwest.realtor. **Contract Pending**

Before you search for your new address...Search mine to view most available properties. www.jimwest.realtor

Weichert Centennial

Welcomes our newest agent

Jimmy Smith



Please contact him for all of your real estate needs

405-808-0034
Jimmy@wrcok.com
jimmy-smith.wrcok.com

Interested in becoming a real estate agent?
Are you a current agent that wants to join our team?
Call Trent Mitchell at 405-613-2620

405-360-0303 | 120 Lester Ln, Purcell, OK 73080

MUSGRAVE Real Estate

Your Brand for Real Estate

MusgraveOk.com
LandAndRanchesOK.com

Wonderful ranches, great lands, residential, and commercial in and around central Oklahoma.

Please visit our website or our office for a complete list including photos and all contact info. We look forward to helping you buy or sell your real estate property.



407 W. Main

Purcell, OK 73080



Like us on facebook



405-527-9230 405-527-5638

Email: caleb@musgraveok.com

Let our team of full-time professional realtors help you with your most important investment.



Renee Barnes 659-7335
Donelda Ellis 830-1317
Ted Idleman 623-2896
Regena McNatt 659-7620
Jana Hoffman 313-2008
Ron Musgrave 615-4810
Joell Gray 620-4651
Lonnice Gilley 926-7140
Ashley Webster 996-6749

BARKER STEEL BUILDINGS

Blanchard, OK



- 30' x 40' x 10' walls
- 4" 3500 lb Floor w/ Fiber mesh
- 24" Pier holes w/rebar
- 26 Ga. Color R-Panel 40 yr.
- Color eave trim
- 1-10'x8' Commercial door
- 1-3' Walk-in door
- Turn Key on your Location
- \$18,995⁰⁰



Our buildings are built with 40 yr. 26 ga. R-Panel sheet metal, full trim package, 16" windlock gussets. Insulated models have R-10 rated 3" white vinyl commercial insulation. All sizes and doors available. Before you buy... compare, and you'll buy a Barker Steel Building.

- 30' x 50' x 12' walls
- 4" 3500 lb Floor w/ Fiber mesh
- 24" Pier holes w/rebar
- 26 Ga. Color R-Panel 40 yr.
- Color eave trim
- 1-12'x10' Commercial door
- 1-3' Walk-in door
- Turn Key on your Location
- \$21,995⁰⁰



"Quality At Prices You Can Afford" FARM • COMMERCIAL • RESIDENTIAL
405-596-5566 www.barkersteelbuildings.com

COMPUTER SALES

DALE'S ETC. COMPUTER sales & service. Repair, rebuild, and upgrade all brands. Free estimates. Reconditioned systems from \$299. 709 W Jackson, Purcell. 527-2949. 01/02/tfc

GARAGE SALES

4 FAMILY GARAGE SALE: Sat., Sept. 5, 8-12 only, 905 Feland, Purcell. Swamp cooler, 9 lite vintage wood windows, deer stands, deer blinds & chairs, hand tools, sliding miter saw, air compressors, fishing equip., chicken feeders & waterers, antique furn., lots of household items & misc., lots of man stuff & lots, lots, more. 09/03/1tp

HELP WANTED

FULL-TIME HELP WANTED: CMA or CNA/MAT evening shift for assisted living, 12 hr. shift with every other weekend (3) days off, 1 free meal per shift. Looking for dependable team members who love serving our seniors. Great work environment and benefits. Apply at 1215 Westbrook Blvd., Purcell, OK or email resume to admin@westbrookgardens.com. 08/27/2tc

HELP WANTED: Experienced full-time dietary cook for local assisted living. Looking for dependable team members who love serving our seniors. Great work environment and benefits. Apply at 1215 Westbrook Blvd., Purcell, OK or email resume to admin@westbrookgardens.com. 08/27/2tc

LOOKING TO HIRE new staff who have a servants heart and are dependable. Openings for CNAs, evening and nights, offering a \$600 sign on bonus; and a full-time cook/dietary worker. We offer health insurance to full-time employees. Apply today at 915 N. 7th Ave., Purcell. Sunset Estates. EOE. 09/01/1tc

SEEKING NURSE Aides, cooks and LPNs for Brookhaven Extensive Care in Norman. Great benefits and competitive pay. Please apply in person at 1050 Rambling Oaks Drive, Norman, OK 73072 or call (405) 292-2273 01/02/tfc

HOUSE CLEANING

DO YOU NEED SOMEONE reliable to clean your home or office? Please call 405-249-6858. If no answer leave message. 09/03/2tp

LIVESTOCK

THE OKLAHOMA HORSESHOEING SCHOOL will do horseshoeing for \$30; trimming for \$15; and teeth floating for \$20 by appointment. 405-288-6085. 01/02/tfc

CLASSIFIED AD DEADLINE
11 A.M. TUESDAY

WANTED
1,000 ACRES OR MORE
Close to Purcell or Lexington
Green Valley Farms
(405) 990-0452

RENTALS

FOR RENT: 2 bed, 2 bath mobile home, W/D, stove & storage building in Southway Mobile Home Park, \$425 rent, \$400 deposit. Call 405-642-8349. 08/27/2tp

FOR RENT: 2 bedroom mobile home. Call 405-527-2627. 08/27/2tc

FOR RENT: 24214 End of Trail, 4/3/2 brick home. Heavily remodeled. Large lot & live creek in backyard, \$2000/mo.; Dep. & ref. req'd. Heart of Oklahoma Ent. Call Than at 405-990-8862 or 527-3012. 01/02/tfc

SERVICES

HOME MAINTENANCE: Painting, carpentry, concrete, fences, decks, all kinds of repairs etc. Call 596-1918 or 808-0861. 01/02/tfc

VACUUM AND SEWING machine repair. Parts and services for all brands. We also stock bags and belts! Dale's Etc. 709 W. Jackson, Purcell 527-2949. 01/02/tfc

Annie & Lloyd Tree & Landscape Service

- Mowing
- Tree & shrub trimming
- Tree removal
- Stump grinding
- Landscaping
- Sodding
- Concrete Work
- Bucket Truck
- Painting
- Fencing
- Roofing
- Construction

Free Estimates Insured

527-7731

Ross' Lawn Service

- Complete Lawn Maintenance
- Weed Control
- Fall Cleanup
- Deck/Fence Preservation

Residential and Commercial

Call Ross Shore @

306-1928

Mex Lawns

- COMPLETE YEAR ROUND MAINTENANCE
- SPRINKLER SYSTEMS • RETAINING WALLS • FENCE INSTALLATION • TREE & SHRUB TRIMMING • TREE REMOVAL

CALL FOR A FREE ESTIMATE.

INSURED

(405) 527-2290

(405) 204-8753 CELL

OKLAHOMA CLASSIFIED AD NETWORK

FOR MORE INFO CALL

1-888-815-2672

FARM EQUIPMENT

LEASE YOUR LAND FOR HUNTING Prepaid annual lease payments \$5m liability insurance. We handle everything for you. Base Camp Leasing 1-866-309-1507 www.BaseCampLeasing.com Promo Code: 339

WANT TO BUY

OLD GUITARS WANTED! LARRY BRINGS CASH for vintage USA guitars, tube amps, banjos, mandolins, etc. Fender, Gibson, Martin, Gretsch, others. Call or text 918-288-2222. www.stringswest.com

ADVERTISE STATEWIDE

Put your message where it matters most - IN OKLAHOMA NEWSPAPERS. We can place your ad in 155 newspapers. For more information or to place an ad, contact Landon Cobb at (405) 499-0022 or toll-free in OK at 1-888-815-2672.

WANTED 10 HOMES

NEEDING METAL ROOFS SIDING OR WINDOWS for our Advertising Program.

We are opening a branch office & will be using these homes for advertising purposes. Upon being selected, receive \$300 gift certificate.

SAVE HUNDREDS NO MONEY DOWN LOW MONTHLY PAYMENTS Senior/Military Discounts.

CALL NOW!
888-878-6443



COLDWELL BANKER

HEART OF OKLAHOMA REAL ESTATE

Each office is independently owned and operated
Residential - Acreages & Land - New Homes
Farms & Ranches - Commercially Zoned

Your Perfect PartnerSM

TWO LOCATIONS TO SERVE YOU

1800 North Green, Purcell, OK

527-3012

Than Maynard, Broker

719 24th Avenue SW, Norman, OK

366-9600

Nancy Maynard, Broker



ALL PROPERTIES ARE ON OKC MULTI-LIST SYSTEM (MLS).

www.cbheart.com

NEW LISTINGS

36971 PATTERSON RD, Wanette
Approx 68 acres of pasture and hunting ground. Hay field, ponds, creek & several building sites to choose from. \$170,000 #925859

213 NW 2ND ST Lex 2/1/2 carport. Great Opportunity nice starter home, fenced back yard, storage shed, covered parking \$75,000 #923926

PURCELL/WAYNE/WASHINGTON/DIBBLE

1104 EWING 3/2/2 brick home. Over 1750SF. Heavily updated. \$107,500 #241670

932 BLUE BIRD 3/2/2 brick home w/1631SF. Beautifully finished TLC. \$99,500 #917365

NEW CONSTRUCTION/1823 ANTHONY 3/2/2 farmhouse style home with 1761SF. Includes fridge, washer & dryer. Seller will by BCC. \$215,500 #899848

GREAT RENTAL INVESTMENT: 2 br house & a duplex. Each 1ba. Being converted to 3rd & 301 W Brule. \$50,000 #901856

LEXINGTON/NOBLE/WANETTE/NORMAN

2900 MARIGOLD TR. 4/3/2 over 3850 SF. 2 carport. \$299,900 #914739

18100 84TH 4/3/2 rock home on 5 acres. Full remodel in 2019. New roof in 19. Fresh interior paint this year. \$279,000 #902790

ACREAGES, LOTS AND COMMERCIAL

354 ACRES improved pasture, ponds, insulated shop with 1200 SF living quarters. 2 miles SW of Maysville. \$920,000

LOT 24 LONGVIEW 7.31 Acres. Large trees & creek. \$59,900 #915315

6 ACRES ON E RED BUD Build your dream home here! \$300,000 #911092

9591 152ND ST 6.68 acres. 3 pools. Purcell. Subdivide \$5,000 #903880

9319 144TH ST 28.4 acres in Noble schools. Purchaser could subdivide. \$99,000 #903887

REDUCED/LOT IN PURCELL Cleared and ready to build on. City water & sewer. 309 N 8th \$15,000 #896081

NICE 20 AC TRACT w/Hwy frontage. Front half is open; back half includes trees & secluded 2 ac pond. #868308

GREAT 20 AC on corner of Hwy 24 & 180th w/excellent building sites. City water, OEC elec, & phone available. #868297

327 S GREEN Commercially zoned. Could be rezoned for office, retail, etc. \$1,200 #886398

90'X117' LOT at 130 W Brule St. All city utilities available. \$15,000 #883289

50ACRES 5 miles west of Purcell. Mostly open with 2 acre pond & wildlife. Will divide in 10 or 20 acre tracts. \$475,000 #868281

WE GIVE YOUR PROPERTY THE MOST EXPOSURE.

THAN MAYNARD Broker 990-8862 TONY CHRISTIAN 615-8871 BOB DICKSON 830-1473 RONNIE MAYNARD Office Manager 659-8217

COLDWELL BANKER
HEART OF OKLAHOMA REAL ESTATE